



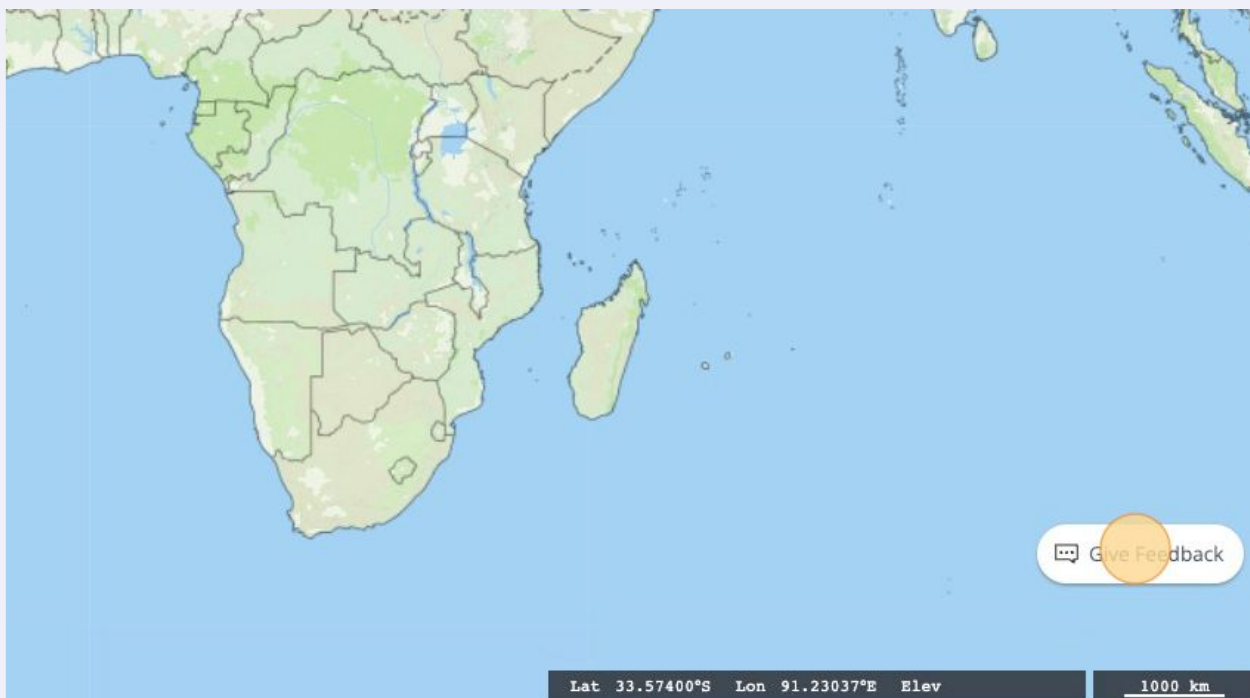
Food and Agriculture Organization
of the United Nations

How to Give Feedback on the AgriInformatix Platform

How to Give Feedback

1 Navigate to <https://data.apps.fao.org/>

2 Click "Give Feedback"



3 Write your name

We would love to hear from you!

Your name (optional)

Email address (optional)
We can't follow up without it!

Feedback Type
This will help us resolve the issue quicker

Select Type

Comment or question

4 And your email address so we are able to contact you back

We would love to hear from you!

Your name (optional)

Email address (optional)
We can't follow up without it!

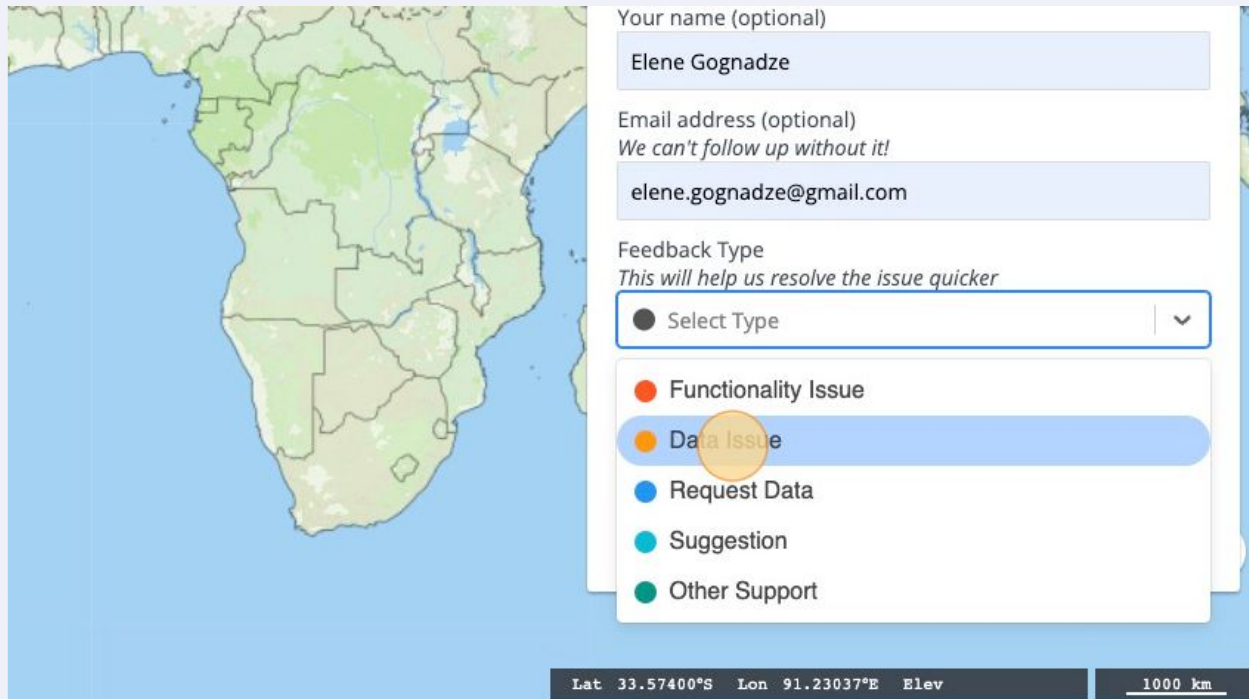
Feedback Type
This will help us resolve the issue quicker

Select Type

Comment or question

Share my map view with FAO Hand-in-Hand developers
This helps us to troubleshoot issues by letting us see what you're seeing

5 Select feedback type from the drop down list



Your name (optional)
Elene Gognadze

Email address (optional)
We can't follow up without it!
elene.gognadze@gmail.com

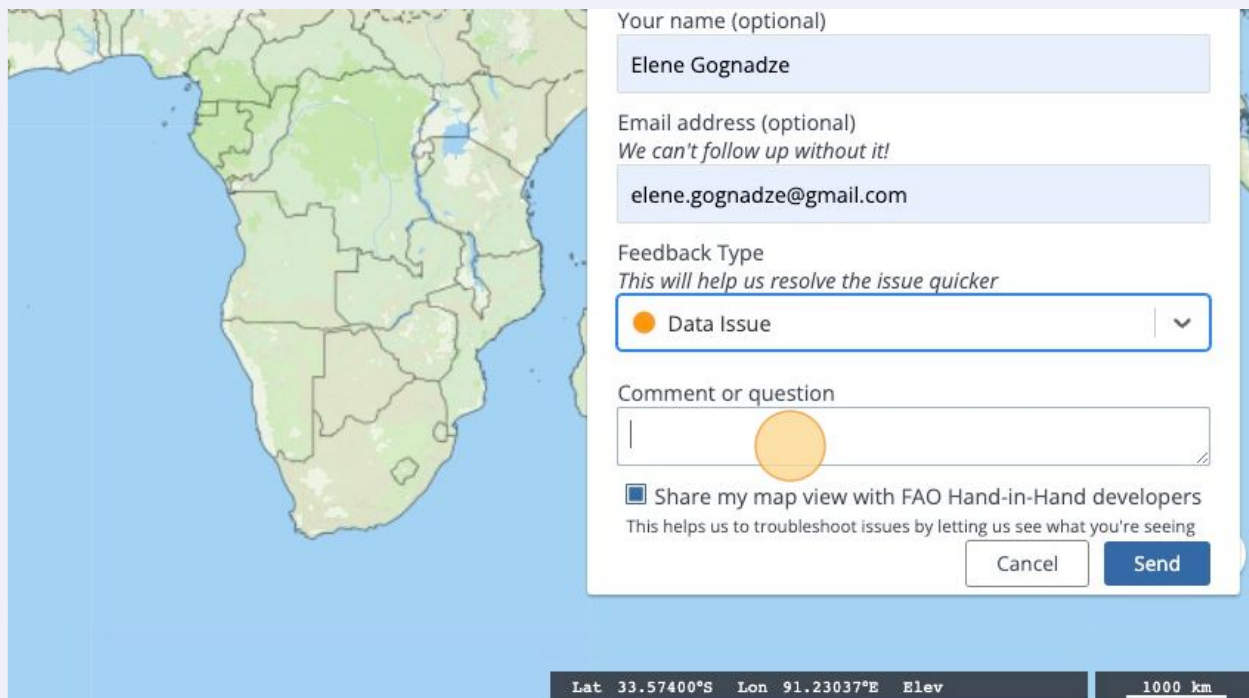
Feedback Type
This will help us resolve the issue quicker

● Select Type

- Functionality Issue
- **Data Issue**
- Request Data
- Suggestion
- Other Support

Lat 33.57400°S Lon 91.23037°E Elev 1000 km

6 Write your comment/Suggestion or report an issue and click Send button.



Your name (optional)
Elene Gognadze

Email address (optional)
We can't follow up without it!
elene.gognadze@gmail.com

Feedback Type
This will help us resolve the issue quicker

● Data Issue

Comment or question

Share my map view with FAO Hand-in-Hand developers
This helps us to troubleshoot issues by letting us see what you're seeing

Cancel Send

Lat 33.57400°S Lon 91.23037°E Elev 1000 km

7

You can also send an email to fao-data@fao.org

All maps in this publication have been created using shapefiles from the United Nations.

Source: FAO Hand-in-Hand Geospatial Platform. 2023. Map geodata [shapefiles]. New York, USA, United Nations.

The boundaries and names shown and the designations used on these map(s) do not imply the expression of any opinion concerning the delimitation of its frontiers and boundaries. Dashed lines on maps represent approximate border lines for which there may not yet be full agreement.