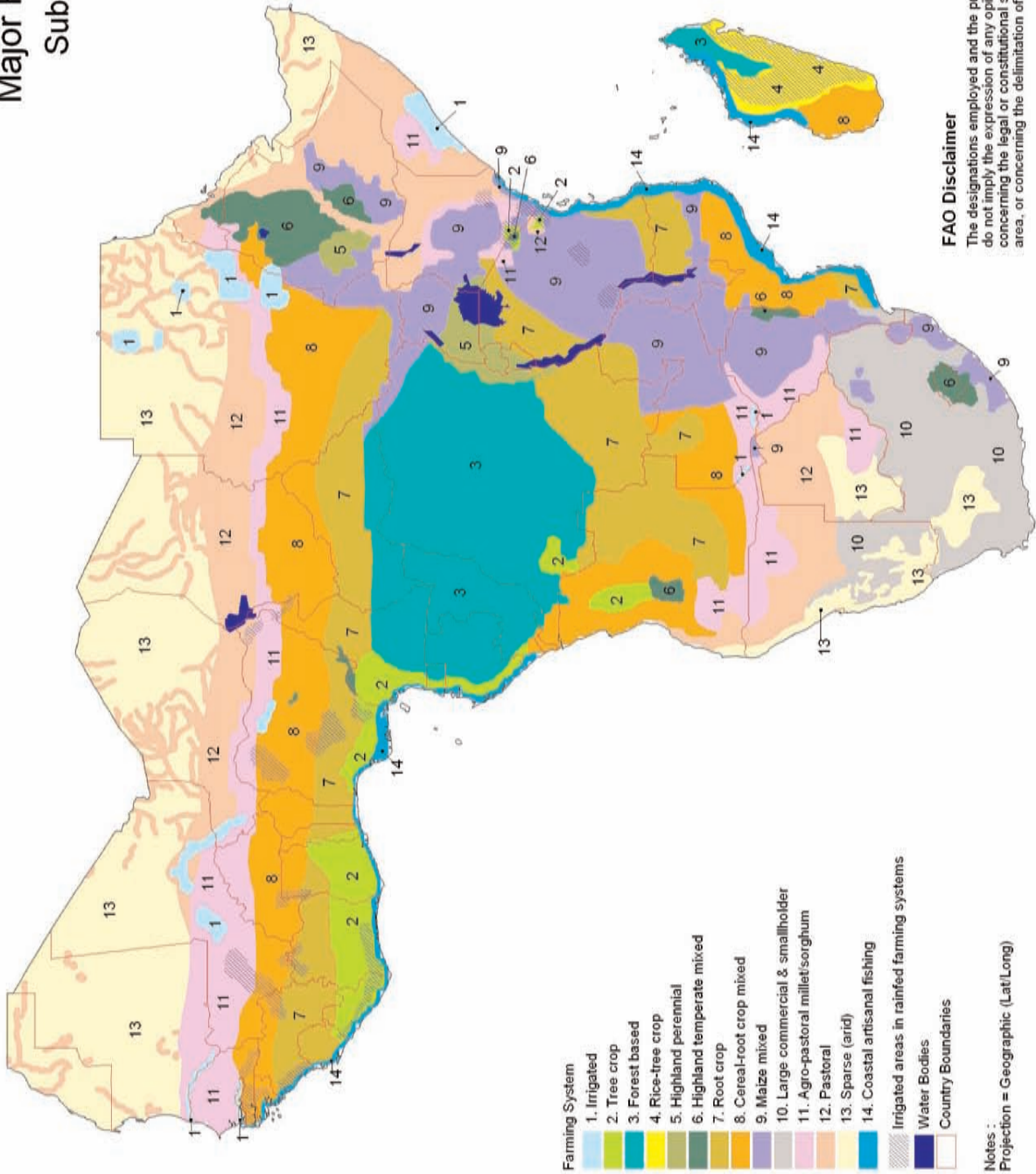


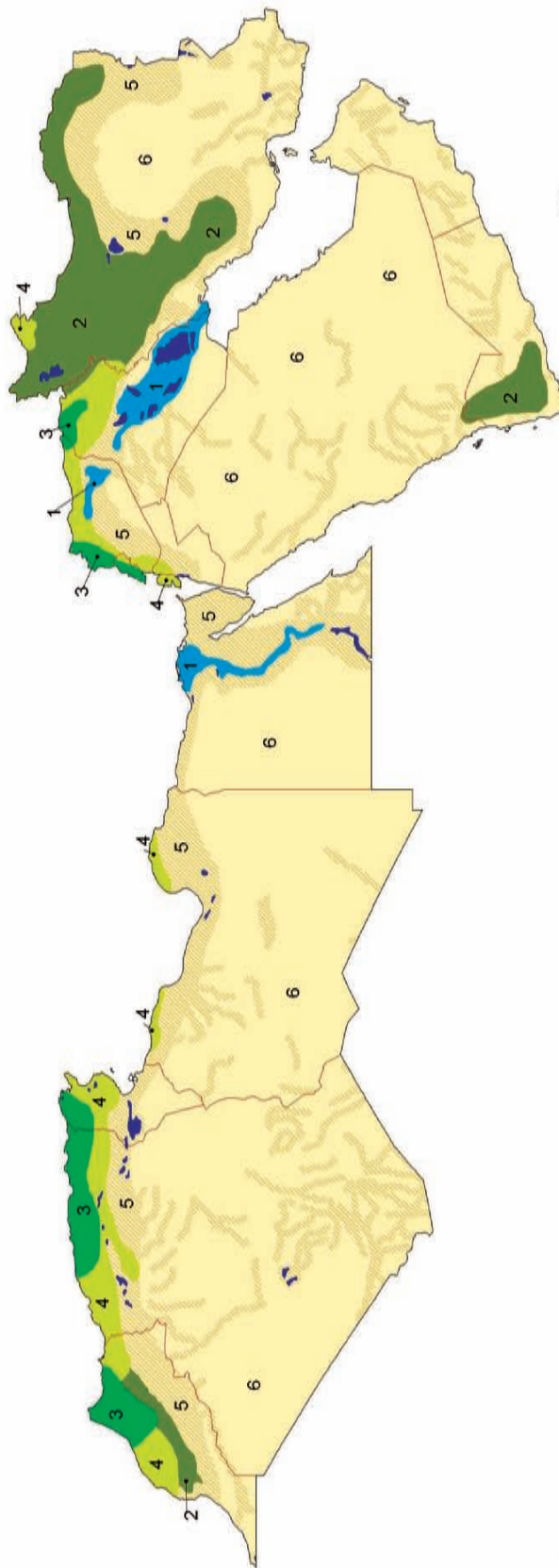
Major Farming Systems Sub-Saharan Africa Map 1



FAO Disclaimer

The designations employed and the presentation of the material in the maps do not imply the expression of any opinion whatsoever on the part of FAO concerning the legal or constitutional status of any country, territory or sea area, or concerning the delimitation of frontiers.

Major Farming Systems Middle East and North Africa Map 1



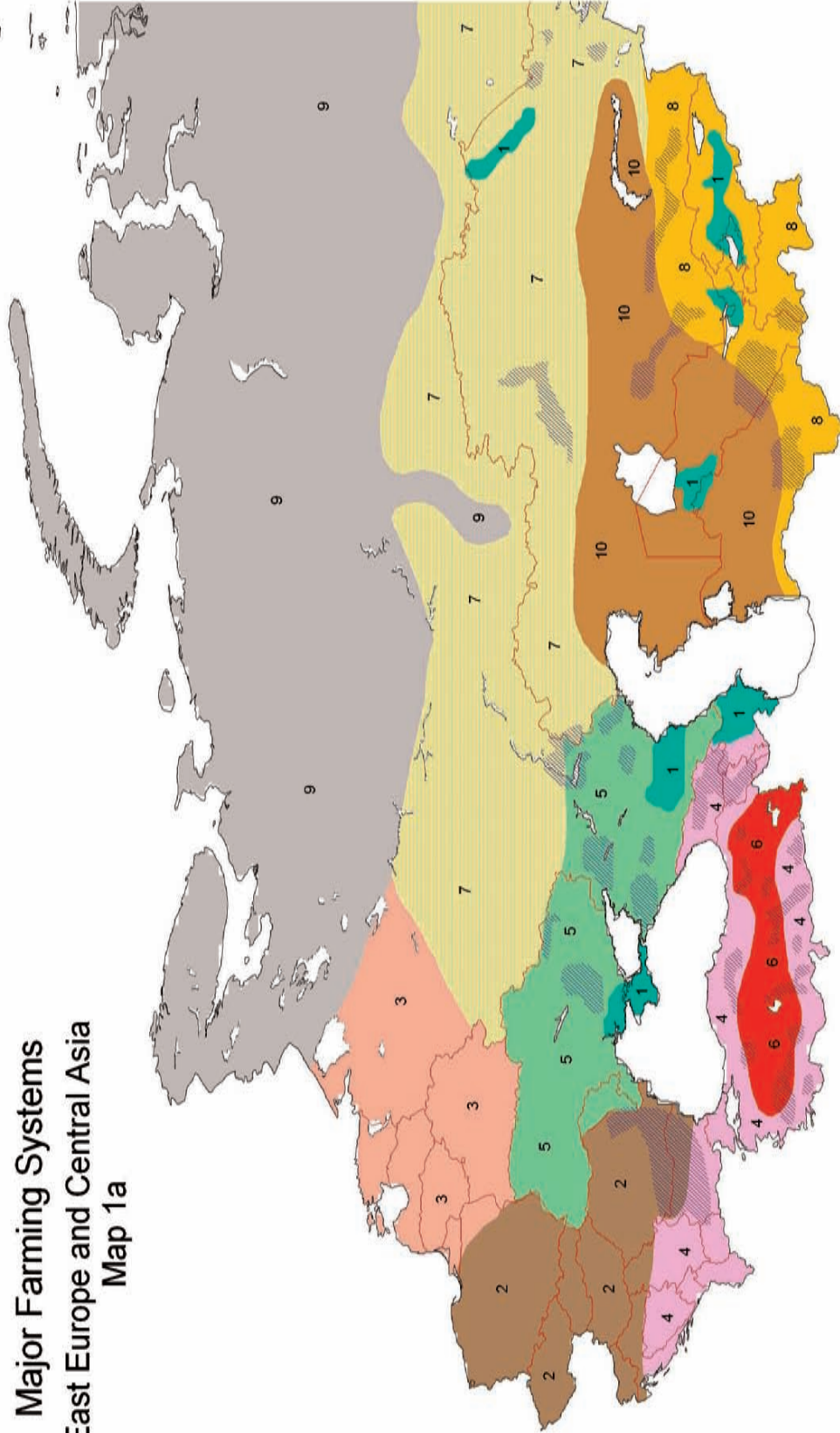
- Farming System**
- 1. Irrigated
 - 2. Highland mixed
 - 3. Rainfed mixed
 - 4. Dryland mixed
 - 5. Pastoral
 - 6. Sparse (arid)
- Water Bodies**
- Country Boundaries**

FAO Disclaimer

The designations employed and the presentation of the material in the maps do not imply the expression of any opinion whatsoever on the part of FAO concerning the legal or constitutional status of any country, territory or sea area, or concerning the delimitation of frontiers.

Notes :
Projection = Geographic (Lat/Long)

Major Farming Systems East Europe and Central Asia Map 1a

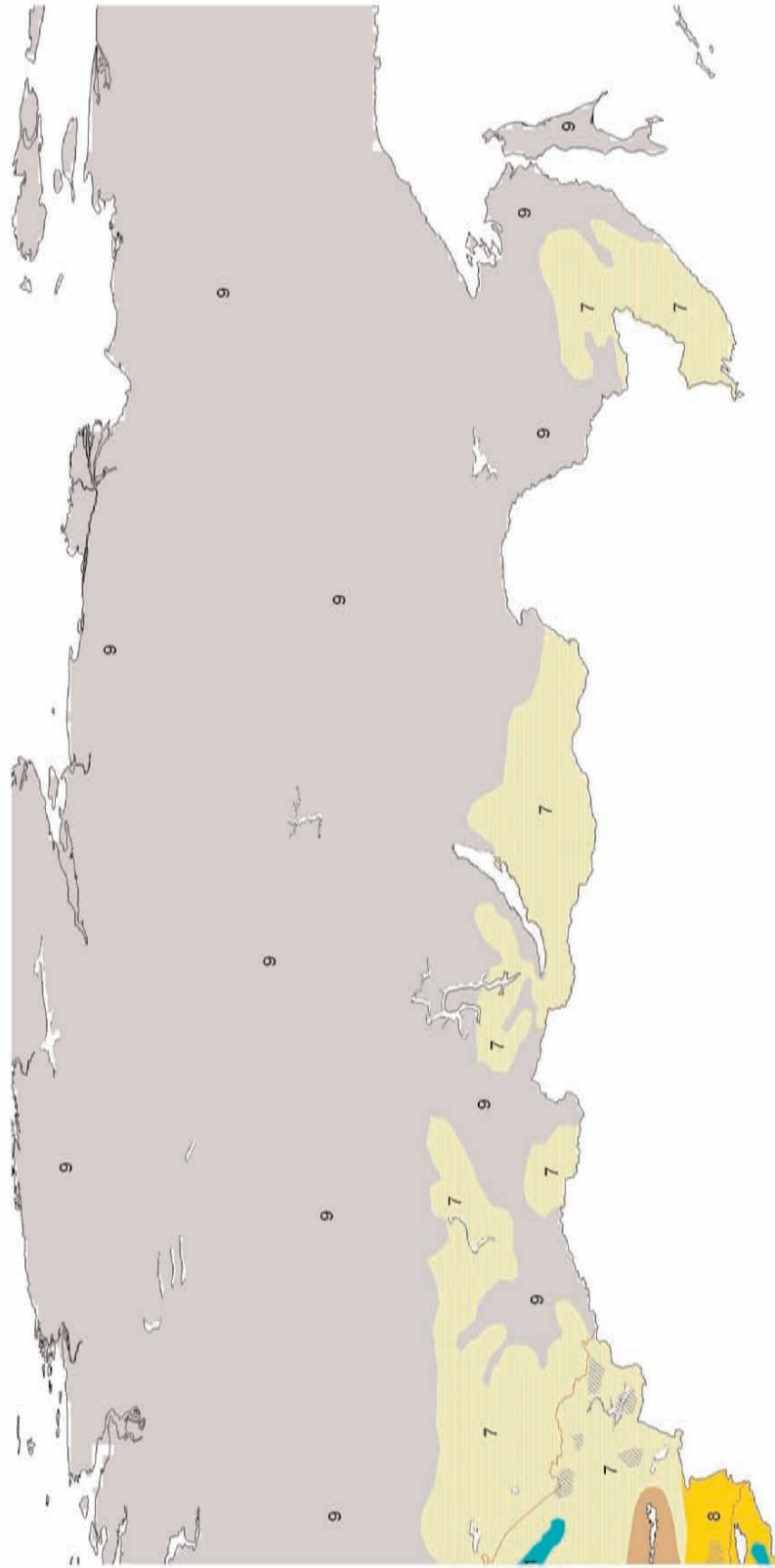


- Farming System**
- 1. Irrigated
 - 2. Mixed
 - 3. Forest based livestock
 - 4. Horticulture mixed
 - 5. Large scale cereal-vegetable
 - 6. Small scale cereal-livestock
- Extensive cereal-livestock**
- 7. Extensive cereal-livestock
 - 8. Pastoral
 - 9. Sparse (cold)
 - 10. Sparse (arid)
- Water Bodies**
- Irrigated areas in rainfed farming systems
 - Country Boundaries

FAO Disclaimer
 The designations employed and the presentation of the material in the maps do not imply the expression of any opinion whatsoever on the part of FAO concerning the legal or constitutional status of any country, territory or sea area, or concerning the delimitation of frontiers.

Notes :
 Projection = Geographic (Lat/Long)

Major Farming Systems East Europe and Central Asia Map 1b

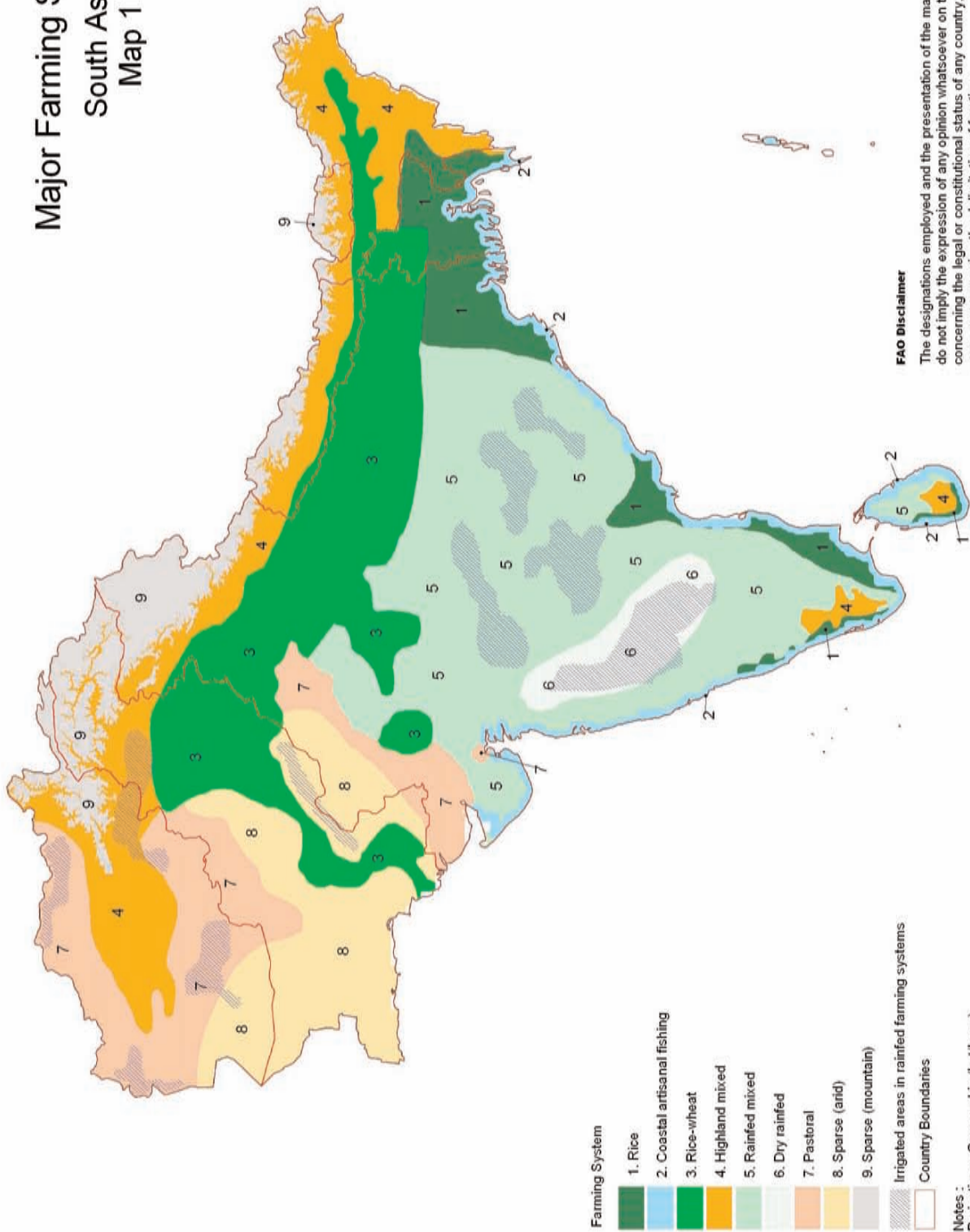


- Farming System**
- 1. Irrigated
 - 2. Mixed
 - 3. Forest based livestock
 - 4. Horticulture mixed
 - 5. Large scale cereal-vegetable
 - 6. Small scale cereal-livestock
- 7. Extensive cereal-livestock**
- 8. Pastoral**
- 9. Sparse (cold)**
- 10. Sparse (arid)**
- Water Bodies
- Irrigated areas in rainfed farming systems
- Country Boundaries

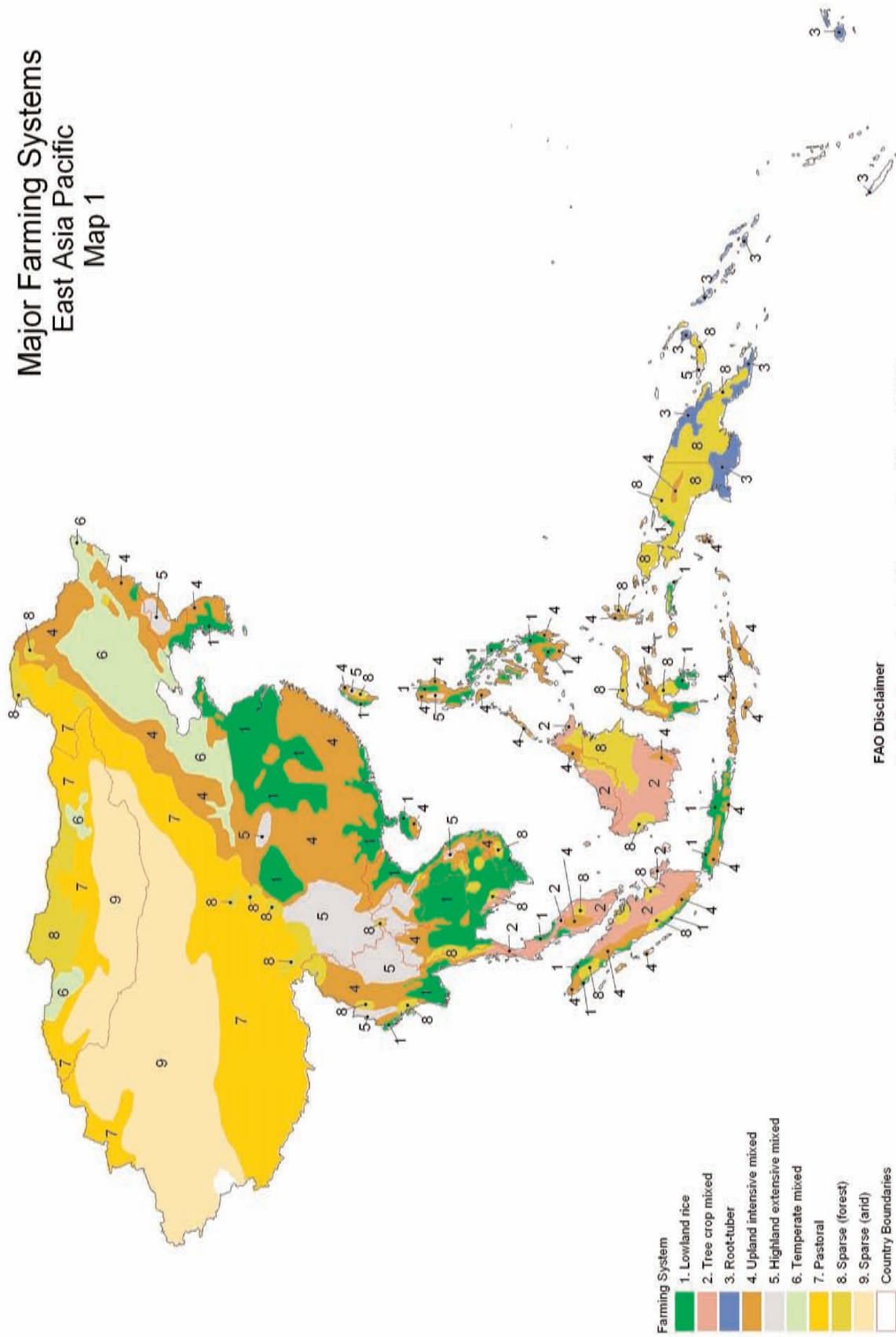
Notes :
Projection = Geographic (Lat/Long)

FAO Disclaimer
The designations employed and the presentation of the material in the maps do not imply the expression of any opinion whatsoever on the part of FAO concerning the legal or constitutional status of any country, territory or sea area, or concerning the delimitation of frontiers.

Major Farming Systems South Asia Map 1



Major Farming Systems East Asia Pacific Map 1

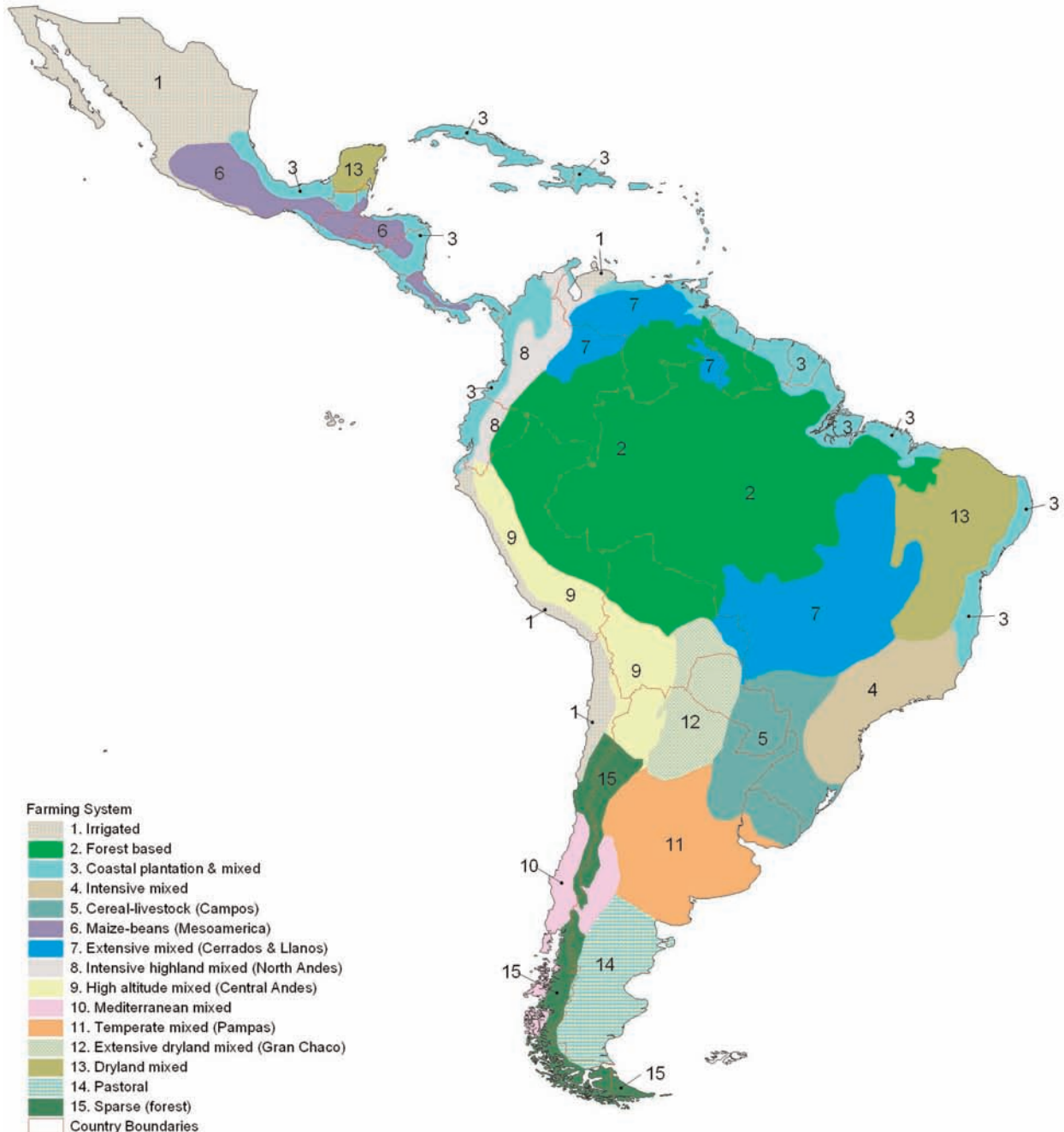


- Farming System**
- 1. Lowland rice
 - 2. Tree crop mixed
 - 3. Root-tuber
 - 4. Upland intensive mixed
 - 5. Highland extensive mixed
 - 6. Temperate mixed
 - 7. Pastoral
 - 8. Sparse (forest)
 - 9. Sparse (arid)
 - Country Boundaries

Notes :
 Spatial datasets not available for some small Pacific Countries.
 Projection = Geographic (Lat/Long)

FAO Disclaimer
 The designations employed and the presentation of the material in the maps do not imply the expression of any opinion whatsoever on the part of FAO concerning the legal or constitutional status of any country, territory or sea area, or concerning the delimitation of frontiers.

Major Farming Systems Latin America & the Caribbean Map 1



FAO Disclaimer

The designations employed and the presentation of the material in the maps do not imply the expression of any opinion whatsoever on the part of FAO concerning the legal or constitutional status of any country, territory or sea area, or concerning the delimitation of frontiers.

Note :
Projection = Geographic (Lat/Long)