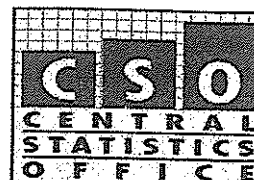


CENTRAL STATISTICS OFFICE
Private Bag 0024
GABORONE, BOTSWANA



All correspondence should be addressed to the Government Statistician

CONFIDENTIAL 2004 AGRICULTURAL CENSUS


Collected under Statistics Act (Cap 17:01)

Form I: Identification Form - First Visit

Section I: Locality Identification

- 1 Agricultural Region: _____
- 2 Agricultural District: _____
- 3 Block Number _____
- 4 Locality Name _____
- 6 Enumerator's Name _____
- 7 Date when listing commenced _____
- 8 Date when listing completed _____
- 9 Supervisor's Name _____
- 10 Date Checked _____

(Codes)



5. Form
Continuation

Total Number of Forms

Part: _____
of : _____

Supervisor's Signature _____

11 (Office and Supervisor Use)

Class	Random Start	Interval
1 - 20	Take all	Take all

12 (Supervisor Use)

Part Number	Total Number of Holders	Number of CattleHolders
Part 1		
Part 2		
Part 3		
Part 4		
Part 5		
Part 6		
Part 7		
Part 8		
Part 9		
Part 10		
Part 11		
Part 12		
Part 13		
Part 14		
Part 15		
Part 16		
Part 17		
Part 18		
Part 19		
Part 20		
Part 21		
Total		

- 12a Total Number of Holders
- 12b Total Number of Cattle Holders
- 13a Number for selection
- 13b Number of Selected Holders
- 13c Total sample of Holders
- 13d Total Number of Listed Dwellings
- 13e Total Number of Occupied Dwellings

Section II: Listing of Dwellings and Household

Question 14a

1	2	3	4	5	6	7	8	Does any of the (include)			
Dwelling Number (Census Number Plate)	Is this Dwelling Occupied at this time Yes = 1 No = 2	House hold No.	Interview Status 1 Completed 2 Call-back 3 Vacant 4 Refusal 5 Not at Home	What is the name of the head of this household ?	Sex M=1 F=2	Is the head of this household living in this household at this time? Yes = 1 No = 2	How many people live in this household now ?	9A	9B	9C	9D
								LANDS	CROPS		If YES to of livestock
								Yes = 1	Yes = 1		
								No = 2	No = 2	CATTLE	SHEEP
								Number	Number		
1											
2											
3											
4											
5											
6											
7											
8											
9											
10											
11											
12											
13											
14											
15											
16											
17											
18											
19											
20											
21											
22											
23											
24											
25											

14b Number of Dwellings listed

14c Number of Occupied Dwellings

14a Camels etc to be counted together


9						10	11	12
member of this household manage or operate following in Questions 9A - 9I? owned and Mafisa livestock 9E 9F 9G 9H 9I 9J any Columns 9C to 9I, write NUMBER in appropriate box and if NO, then, write zero						Ask for the Holder's Name if any of the following is reported. LAND, CROPS LIVESTOCK and POULTRY. NOTE: IF ONLY POULTRY IS REPORTED THE NUMBER MUST BE AT LEAST 25 BIRDS	11A To be used for sele- ction	11B Do you have any permanent dwellings other than here, and if YES, where are they located (Write locality names)
GOATS	DON-KEYS	HOR-SES	PIGS	POUL-TRY	OTHER \ a			
Number	Number	Number	Number	Number	Number			
								1
								2
								3
								4
								5
								6
								7
								8
								9
								10
								11
								12
								13
								14
								15
								16
								17
								18
								19
								20
								21
								22
								23
								24
								25

14d
Total number of holders on this FORM

14e
Cattle Holders with 100 cattle or more

Section III: Sketch Map of the Locality

- 15 a. Draw a sketch map of the locality to show the locations of the dwelling units
 b. Place dwelling numbers (from Section II, Column 1) on the map
 c. Draw roads, rivers, schools and other prominent landmarks on the map

A large rectangular area for drawing a sketch map of the locality. In the top right corner, there is a north arrow pointing upwards, consisting of a vertical line with an arrowhead at the top and the letter 'N' below it.

Enumerator / Supervisor Comments
