



Food and Agriculture
Organization of the
United Nations



2020 Fiji Agriculture Census

Volume II:
Detail Analysis and Report of Enumeration Areas



TABLE OF CONTENTS

Foreword..... 2

Preface..... 3

Acronyms..... 4

Composition of the National Steering Committee of the 2020 Fiji Agriculture Census..... 5

Composition of the Technical Working Group of the 2020 Fiji Agriculture Census..... 5

Consultants of the 2020 Fiji Agriculture Census 6

Section 1: Introduction & Methodology..... 9

Section 2: Enumeration Area Maps, Descriptions, Profiles & Coverage Maps..... 12

Chapter 1: Ba Province 13

Chapter 2: Bua Province 82

Chapter 3: Cakaudrove Province..... 114

Chapter 4: Kadavu Province 169

Chapter 5: Lau Province 199

Chapter 6: Lomaiviti Province..... 239

Chapter 7: Macuata Province..... 277

Chapter 8: Nadroga / Navosa Province 319

Chapter 9: Naitasiri Province..... 390

Chapter 10: Namosi Province Profile..... 443

Chapter 11: Ra Province 463

Chapter 12: Rewa Province 528

Chapter 13: Serua Province..... 559

Chapter 14: Tailevu Province..... 576

Chapter 15: Rotuma Island 648

Annexure 1: Distribution of Farming Household By Commodities..... 664

FOREWORD

Agriculture Census enables compilation of data at community-level and ensure that issues affecting farmers, farm communities and agricultural operations are included when decisions are made on matters that affect them and their livelihood. It increases the quality of evidence based policy making, guide development of Agricultural Statistics in Fiji and address unprecedented data demand to monitor national targets and Sustainable Development Goals.


Timely and Reliable Statistical information is crucial for the benefit of society and the economy as a whole – not only in policy making and the evaluation of performance, but also in directing economic and social activities and providing valuable data and evidence for analysts, researchers, civil societies and the general public.

On that note, I would like to take this time to sincerely thank Government for the allocation of F\$4.5m, which enable the Ministry to undertake the 2020 Fiji Agriculture Census - the 5th in a series of Agriculture Censuses conducted in Fiji. I also acknowledge UNFAO for their continuous technical guidance to our Statistics Team and the Ministry in ensuring that we successfully achieve expected targets of this Operation.

I hope that other stakeholders and users such as Academics, Tertiary Students, and Consultants etc. will use these reports as basis of any future research and analysis on Fiji's Agriculture Sector.

To my team and all our immediate Stakeholders from Government whose hard work and commitment enables the compilation of these Publications – Thank you so much for your continuous support and I look forward to more future collaboration. It is indeed an honour to be part of this Team and present the 2020 Fiji Agriculture Census Report – Volume 1, 2, 3 & 4.

Vinaka Vakalevu.



.....
Dr Mahendra Reddy
Minister for Agriculture, Waterways & Environment

PREFACE

Agriculture plays a pivotal role in rural development and support economic advancement of developing countries. It promotes economic growth and sustainable development through employment as well as environmental services and contributes to the wellbeing of rural population. With the focus to further develop Agriculture sectors within the region, agricultural statistics is assuming increasing importance. Therefore improving statistics on Agriculture is a high priority requirement for policy formulation and reviewing development programs in the sector.

Fiji's Ministry of Agriculture (MOA), is responsible for agricultural data collection, compilation and includes the 10 yearly national Agriculture census. The Ministry have conducted four agriculture censuses – 1968, 1978, 1991 and 2009, which were conducted on sample basis using area and listing frame for identification of agriculture enumeration Areas.

The 2020 Fiji Agriculture Census, conducted on the 10th – 29th February was undertaken through complete coverage of all identified agricultural area. The process considers the existing administrative boundary (district) as the main area of data collection. The demand for standard data collection process in the agriculture statistics system requires, formation of standard enumeration area to limit occurrence of human error in any proposed survey or census

Fijis rural sector have undergone relatively slow progressive development since 2009, as such Agriculture Enumeration Area for the 2020 agriculture census considered existing district boundary as delineation for this data collection exercise. Alignment to current district boundaries ensures accurate recording of specific demographic information according to development trends. This boundaries could be further demarcated into smaller segments for future agriculture censuses considering the following indicators:

- Total number of households/population by districts
- Total number of Enumerators recruited for any data collecting exercise
- Status of development on identified area
- Propose census resources
- Census process/methodology

This report contains basic geographical information's and maps of identified Agriculture Enumeration Areas for the 2020 Fiji Agriculture Census. It provide guidance to each Enumerator in terms of coverage of their assigned area during the exercise.

I would like to thank all who have made a contribution to the preparation of this Agriculture Enumeration Boundary Bulletin – CE (Sera Bose), FAO Consultants (Aliyeva Rasmiyya, Helen Stott, Gene Gullong, Dr Vidya, Lach, Edlira, Itziar and Lanieta Vakadewabuka for their technical guidance and support, WFP Officer- Anare Motokula, SEPO Statistics (Sainiana Kirisitiana) and FARS team for the conduct of the 2018/2019 Locality Listing update, EPO GIS (Virisine Lalasava) & GIS Team and STA GIS (Diana Ralulu) & Landuse Section for the preparation of Maps and EA boundary descriptions.

I greatly acknowledge all your efforts.

Vinaka Vakalevu.



.....
Mr. Ritesh Dass
2020 Fiji Agriculture Census Commissioner

ACRONYMS

AEA	Agriculture Enumeration Area
Bdy	Boundary
E	East
EA	Enumeration Area
FAC	Fiji Agriculture Census
FAO	Food and Agriculture Organization
FHBR	Farming Household Baseline Review
HWM	High Water Mark
MOA	Ministry of Agriculture
N	North
NASS	National Agricultural Statistical System
NE	North East
NSS	National Statistics System
NW	North West
S	South
SE	South East
Sett	Settlement
SP	Starting Point
SW	South West
W	West

COMPOSITION OF THE NATIONAL STEERING COMMITTEE OF THE 2020 FIJI AGRICULTURE CENSUS

Permanent Secretary	Ministry of Agriculture	Chairman
Permanent Secretary	Ministry of Fisheries	Vice Chairman
Permanent Secretary	Ministry of Forestry	Vice Chairman
Chief Economist	Ministry of Agriculture	Secretary
Chief Executive	Fiji Bureau of Statistics	Member
Permanent Secretary	Ministry of Economy	Member
Permanent Secretary	Ministry of Sugar Industry	Member
Permanent Secretary	Ministry of Rural & Maritime Development	Member
Permanent Secretary	Ministry of iTaukei Affairs	Member
Permanent Secretary	Ministry of Health and Medical Services	Member
Permanent Secretary	Ministry of Women, Children and Poverty Alleviation	Member

COMPOSITION OF THE TECHNICAL WORKING GROUP OF THE 2020 FIJI AGRICULTURE CENSUS

Chief Economist	Ministry of Agriculture	Chairperson
Director Crop Extension Division	Ministry of Agriculture	Member
Director Animal Health & Production	Ministry of Agriculture	Member
Director of Planning, Policy and Research	Ministry of Sugar Industry	Member
Principal Economic Planning Officer	Ministry of Fisheries	Member
Senior Economic Planning Officer	Ministry of Fisheries	Member
Principal Economic Planning Officer	Ministry of Fisheries	Member
Senior Forestry Officer	Ministry of Forestry	Member
Chief Statistician (Economics)	Fiji Bureau of Statistics	Member
Chief Statistician (Social Statistics)	Fiji Bureau of Statistics	Member
Principal Statistician	Fiji Bureau of Statistics	Member
Principal Economic Planning Officer	Ministry of Rural & Maritime Development	Member
Principal Research Officer	Ministry of Women, Children and Poverty Alleviation	Member
Senior Women Interest Officer	Ministry of Women, Children and Poverty Alleviation	Member
Manager	Fiji National Food and Nutrition Centre	Member
Director Development Services	Ministry of iTaukei Affairs	Member
Consultants	UNFAO	Member
Rasmiyya Aliyeva (Statistician)	FAO Sub-Regional Office for Pacific Isl	Member
Senior Economic Planning Officer (Stats)	Ministry of Agriculture	Member
Senior Economic Planning Officer (Budget)	Ministry of Agriculture	Member
Economic Planning Officer (GIS)	Ministry of Agriculture	Member
Project Staff(s)	Fiji Agriculture & Rural Statistics Unit	Members


CONSULTANTS OF THE 2020 FIJI AGRICULTURE CENSUS

Technical assistance provided substantial impact to the whole process of conducting and preparing the report of the 2020FAC. This was mainly offered by FAO through the following consultants:

Name of consultant	Area of expertise	2020FAC job title	Areas of technical assistance
Ms. Helen Stott	Former New Zealand Statistician, NZ Bureau of Statistics	Expert on Agriculture Statistics	<ul style="list-style-type: none"> Advised on the methodology for 2020FAC Prepared the project training programme Prepared the data dissemination plan for 2020FAC Oversaw work on the design of household and non-household questionnaires for 2020FAC Worked in collaboration with the experts on CAPI/data processing on the CAPI system for 2020FAC Provided guidance and on-the-job training to national staff on managing and implementing 2020FAC
Mr. Gene Lorica	Former System Analyst and Officer in Charge of the Assistant National Statistician for Systems Development Division and IT, Philippine Statistics Authority	Expert on CAPI and Data Processing	<ul style="list-style-type: none"> Developed requirements for the CAPI system, including questionnaires and validation checks Supervised the development, operational testing and finalization of the CAPI data collection system for 2020FAC Provided input for manuals and training materials Assisted in designing of a data processing and tabulation system Prepared full technical documentation on the CAPI, data processing and tabulation system Provided guidance and on-the-job training to Ministry of Agriculture Statistics Staff on the development and implementation of CAPI, survey solutions, and use of selected software for data tabulation Assisted with the planning and conduct of the pilot census (training, operation, technical support, analysis, etc.) Evaluated the pilot and finalized census methodology, technical support plan, instruments, manuals, etc.

Name of consultant	Area of expertise	2020FAC job title	Areas of technical assistance
<p>Dr. Vidya Dhar</p>	<p>Former Additional Director General, Ministry of Agriculture and Farmers Welfare, Government of India</p>	<p>Expert on Agriculture Statistics</p>	<ul style="list-style-type: none"> • Reviewed progress made in the preparation to agriculture census • Assisted with the evaluation of the pilot census (operation, analysis, etc.), and finalization the census methodology, listing frame, plan, instruments, editing specifications and manuals for the census operation • Developed methodology for the post-enumeration survey • Provided guidance and on-the-job training to staff on managing and implementing the agriculture census • Oversaw the training of enumerators and initial data collection • Assisted with editing and quality checks • Assisted in evaluating the results of the agriculture census, considering • The census coverage, quality checks, field validation and editing of census tables • Assisted with planning the follow-up statistical activities: reviewing the plan for surveys, updating statistics training and succession plan • Assisted with analysing and disseminating census results, conducted training (remotely) on analysis and report writing, oversaw the final editing and the production of clean data • Oversaw work on the preparation of the Fiji Agriculture Census report and assisted in finalizing the report

Name of consultant	Area of expertise	2020FAC job title	Areas of technical assistance
<p>Ms. Lanietta Makita Vakadewabuka</p> <p>Mr Waisiki Gonemaituba</p>	<p>Former Principal Statistician, Fiji Bureau of Statistics</p> <p>Former Chief Economist, Economic Planning & Statistics Division, Ministry of Agriculture</p>	<p>National Consultant on Statistics</p>	<ul style="list-style-type: none"> Assisted in determining the data items for 2020FAC and using classifications, advised on the census methodology, and assisted in undertaking the user workshop Assisted in designing the household and non-household sector questionnaires and field operation manual Assisted the census staff with the preparation of the main census activity including: <ul style="list-style-type: none"> census public awareness and promotion census field operation recruitment of census staff
<p>Mr Lachlan Bruce</p>	<p>Survey Consultant for the United Nations, Asian Development Bank, and World Bank in Asia and the Pacific</p>	<p>Expert on CAPI and Data Processing</p>	<ul style="list-style-type: none"> Launched and deployed final CAPI system for fieldwork Provided training on CAPI Quality Control to Area Coordinators and Headquarters staff Troubleshoot CAPI issues during fieldwork Oversaw data cleaning Design of a data processing and tabulation system Production of final data tables Production of lessons for a remote video-based training course on Statistical Package for the Social Sciences (SPSS) Prepared full technical documentation data processing and tabulation system



SECTION 1: INTRODUCTION & METHODOLOGY

SECTION 1: INTRODUCTION & METHODOLOGY

1.1 Overview – Expansion of Agriculture Enumeration Boundary-Peri Urban Demarcation

The need to design Enumeration Boundary for Agriculture Census had been increasingly realized since the improvement of the sectors statistical system. It was clear from ongoing surveys undertaken by Agriculture Statistics Unit, and farm visitation by extension officers that conduct of agriculture activities is not limited only to the rural areas but is rapidly escalating to nearby peri urban areas. This incidences could be related to factors such as increasing urban drift and high rate of unemployment in urban areas whereby most urban residence considered farming as the best option to support their livelihoods.

In the past 4 censuses, where a sample frame was adopted, coverage was limited only to Fijis Rural Sector. The concentration of commercial farmers in peri-urban areas, requires the 2020 FAC to conduct a complete enumeration of all households engaged in Agriculture activities located in the rural area and selected peri urban areas.

The existing administrative district (Tikina Vou) boundaries of Fiji was identified as the best established unit and as such was considered to be adopted as '2020 Fiji Agriculture Census Enumeration Area.' Therefore description of each district boundary are presented in this report as Agriculture Enumeration Area.

In preparation for the 2020 Fiji Agriculture Census, a boundary revision exercise was conducted from 2018 - 2019 to clearly identify and demarcate existing administrative boundaries for Agriculture Census purposes. The exercise ensures establishment of a standard well defined area of data collection for Fiji's Agriculture sector. Since this is the first time such an exercise have been undertaken by the Ministry to prepare for Agriculture Census data collection operation, it is therefore recommended that this process will be considered as the basis of further subdividing Enumeration Areas for future Agriculture Census purposes to ensure and maintain good coverage of identified Agriculture Enumeration Areas. The boundary revision exercise considers the following guideline:

- Findings of the Farmers Listing Review
- District Boundary Descriptions
- Identification of concentration farming Households in urban areas
- Consideration of town boundaries as the main demarcation between rural and urban
- Listing of Urban Village
- Identification of starting points for Enumeration
- Locality Listing – Villages and Settlements
- GIS Mapping

1.2 Methodology of Demarcating Agriculture Census Boundary

The 1:50,000 topographical maps and satellite images were used as the main tool for writing Agriculture Enumeration Area descriptions. Descriptions were written for 197 districts throughout Fiji which were used as Enumeration Areas during the 2020 FAC. Considering the size of each district on the ground, Enumerators were clustered in groups and assigned each district to conduct enumeration during the allocated data collection time frame.

Considering drafted boundary descriptions, a ground verification exercise was then carried out to validate and confirm the described boundaries and to locate the identifiable features on the ground to assist enumerators in locating their assigned area of work. The most visible and easily accessible point on the ground was identified as the Starting Point (SP) and coverage direction follows a clockwise path to enable each Enumerator to conduct their data collection activity in a more efficient and consistent manner.

The Boundary revision process, requires the team to consult with Village Headmen and Village Elders to confirm district boundaries and other needed geographical information on the ground. This exercise was easier to conduct for those districts that are entirely included in the rural sector due to slow development process in that area.

Otherwise districts that includes urban boundaries, the exercise was more demanding and challenging due to rapid development, high urban drift and detail demarcation that have to be conducted to ensure that all Farming households within the peri urban area are identified for coverage. A total of 180 districts make up Fijis rural sector, while the remaining 17 districts have urban areas. All localities within the peri urban areas were visited and economic activities of households were identified. Demarcation of selected urban areas were drawn on the map after each field visit to show

boundaries in urban areas where agriculture activity is commonly practiced. The revision of the initial EA boundary descriptions were confirmed taking into account what has been edited from the field. Each EA boundaries presented in this report includes a corresponding boundary description.

1.3 Enumeration Area Maps

All Maps used are at a scale of 1: 50,000 unless otherwise stated. The scale of the map of some very large EA had to be reduced to 1: 100,000 in order to fit the entire district (AEA) on an A4 size page.

The following color coding were considered on EA Maps to clearly identify specific boundaries and features:

- Orange** - Province
- Pink** - Urban
- Blue** –Agriculture Enumeration Area (District)
- Red** – Main Road
- Brown** – Access Roads
- Light Blue** – Rivers and streams

P	P	T	T	A-Z	C
---	---	---	---	-----	---

1.4 Enumeration Boundary Codes


- Digits 1 and 2 (PP) – Province Code
- Digits 3 and 4 (TT) – District Code (Tikina Vou)
- Digit 5 (A-Z) – Enumerator ID
- Digit 6 – classification of sector [0 – rural districts, 1 – district with demarcated peri – urban area)

1.5 Recommendations for future Agriculture Census in Fiji – Enumeration Areas

Fiji’s Agriculture sector is made up mainly of agriculture small holder farmers (80%) who are generally located in the rural sector. As such, demarcating Enumeration boundaries to ensure complete enumeration of these farmers is still necessary for agriculture data collection activity. It is also recommended that for future census purposes, the Ministry should consider expanding demarcation of Agriculture Enumeration Area in the urban sector.

Due to the small number of commercial farmers in Fiji, data collection from agricultural holdings as the smallest unit of gathering data would not be appropriate. Therefore, demarcation of Enumeration boundaries to ensure full coverage of each unit. Demarcated Enumeration areas consists of small holding farming units that enables the collation of farming population information required for 2020 Fiji Agriculture Census. This Enumeration Areas could be further divided up into smaller segments for future censuses and survey considering the following factors:

- Number of commercial farmers
- Number of Farmers in urban areas
- Number of Farmer in Rural areas
- National development progress
- Scope of proposed census/survey



SECTION 2:
**ENUMERATION AREA MAPS,
DESCRIPTIONS, PROFILES
(PROVINCE & DISTRICTS) &
2020FAC COVERAGE MAP**

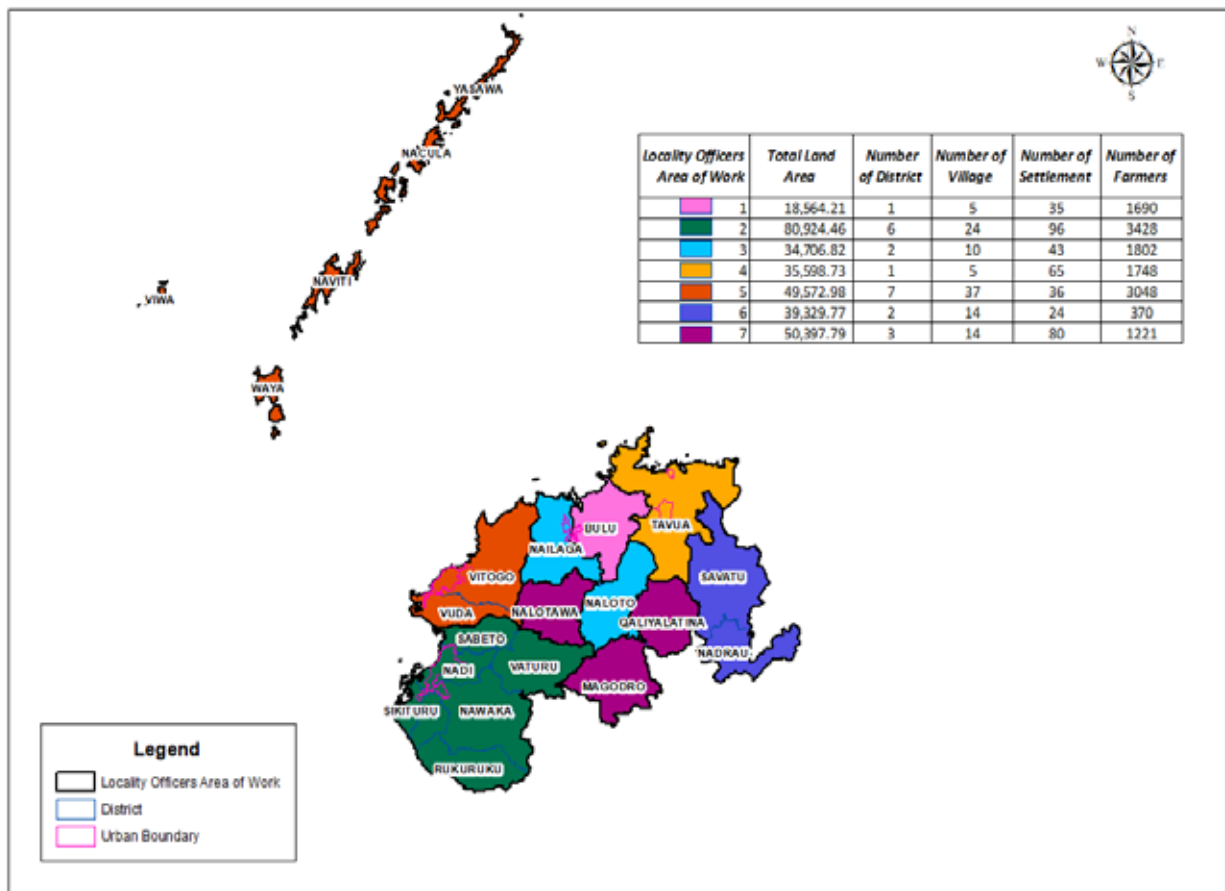
CHAPTER 1 BA PROVINCE



Indicator	Variables	Data
Number of Farmers -Mobile Phones	Own Mobile Phone	9,206
	Do not own Mobile Phone	4,005
	Total	13,211
Number of Agricultural Household by Type of Building	A building housing two or more households	914
	An independent dwelling	13,388
	Other Type	111
	Total	14,413
Number of Agricultural Household by- Type of Outer Walls	Concrete, Brick or Cement	6,227
	Permanent walls of tin or corrugated iron	5,457
	Walls of makeshift or improvised materials	113
	Walls of traditional bure materials	110
	Wooden walls	2,493
	Others	13
	Total	14,413
Number of Agricultural Household by Main Source of Water	Borehole	1,665
	From a Communal Standpipe	566
	Metered	9,229
	Piped without meter	1,726
	River or Creek	189
	Roof Tank	417
	Well	208
	Other	413
	Total	14,413
Number of Agricultural Household by Frequency of Access to balanced meal three times a day	Always	4,696
	Never	390
	Sometimes	8,890
	Total	13,976
Number of Agricultural Household by Frequency of Experience Hunger Due to Lack of Money	Never	7,464
	Often	833
	Sometimes	5,679
	Total	13,976
Top 5 non-sugar crop commodities grown	Cassava	
	Eggplant	
	Banana	
	Bele	
	Vudi	
Number of Agricultural Household with Farm Land by Land Tenureship	Freehold	1,669
	Lease from State	1,134
	Native Lease	3,232
	Traditional ownership (Mataqali, Tokatoka, Yavusa, Kovukovu/	5,164
	Occupy land with Informal Arrangement	2,433
	Occupy without any Legal Arrangement	98
	Other	13

Indicator	Variables	Data
Area of Farm Land by Land Tenureship (Ha)	Freehold	2,536.8
	Lease from State	2,888.2
	Native Lease	11,352.1
	Traditional ownership (Mataqali, Tokatoka, Yavusa, Kovukovu/	5,348.3
	Occupy land with Informal Arrangement	598.7
	Occupy without any Legal Arrangement	47.7
	Other	71.2
	Total	22,843

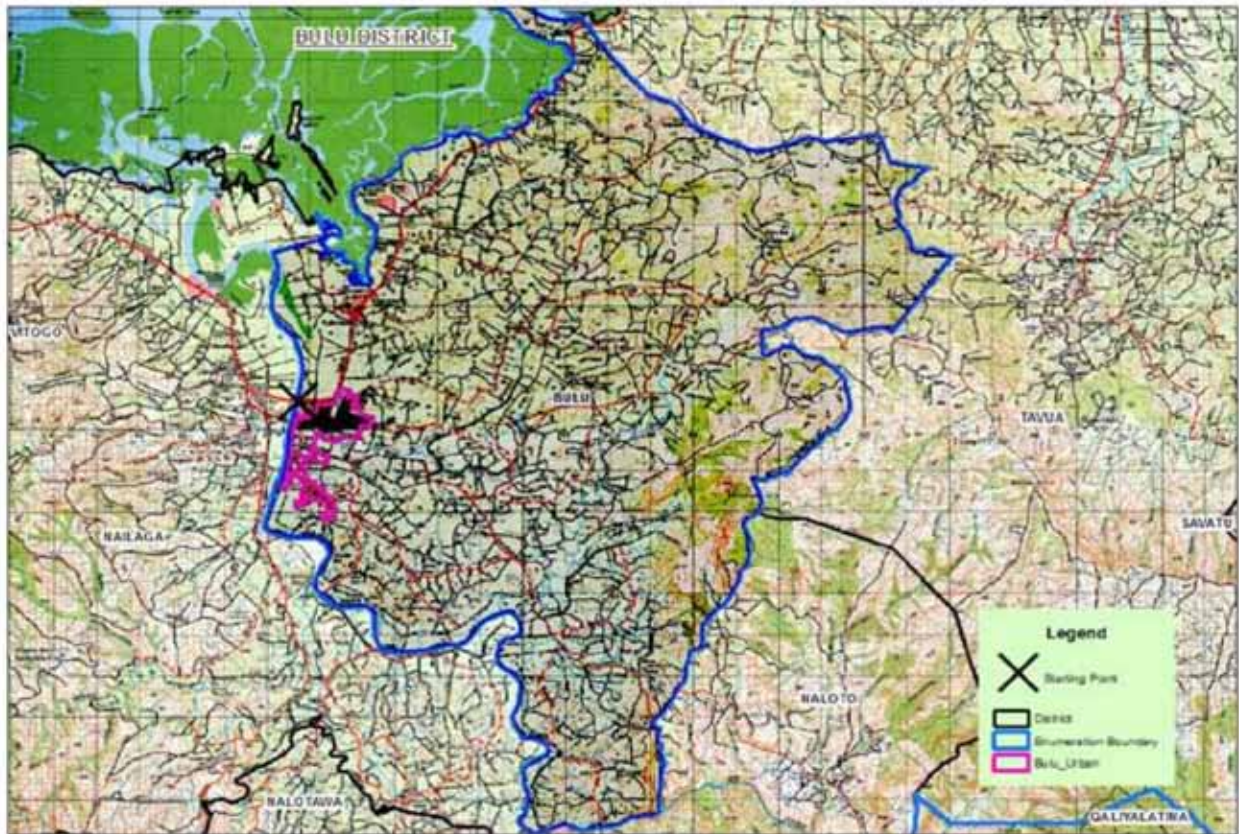
1.3 BA LOCALITY OFFICERS AREA MAP



1.4 District/ Enumeration Area Maps & Descriptions And Demographic Profile of All Districts In Ba Province

1.4.1 BULU DISTRICT

A. EA Map & Description



EA Number: 01-01 – (A-H) -1

Starting Point: Point where Kings Road crosses Bulu/Nailaga district bdy [4068 - 8675] at Ba River (Ba Bridge).

Description: From starting point follow Bulu/Nailaga district bdy N to HWM [4410 – 8630]. Follow district bdy NE along HWM to point where it meets Bulu/Tavua district bdy [5030 - 9304]. Continue S along bdy until it meets Naloto district bdy [3123 - 0100] at an unnamed high point approx. 0.34 Km SW of hill 586. Follow Bulu/Naloto district bdy SW to point where it meets Bulu/Nailaga district bdy [3054 - 9224] at mouth of Waisali Creek along Ba River. Continue follow bdy downstream Ba River until it meets Bulu Urban Bdy .Finally follow Bulu Urban bdy N back to starting point.

Note:

- Enumerator to start counting from starting point and count towards Tavua (Ba River Bridge).
- Last locality towards Tavua is Natunuku Village.
- Count all houses along Causeway Natutu Road, Including Votua Road having the same excess.
- Count all houses along Nadhari Road and excess roads.
- Count all houses along Sorokoba Road and all excess roads.
- Count all houses from end of demarcation along Koula Road and all excess roads upto end point where road crosses Bulu/Tavua district bdy.
- Count all houses from demarcation along Varadoli Road excessing into Veisarua and Namamada Road.
- Count all houses from demarcation along Koronubu road excessing into Benai and Namau-Navala Road upto point where road crosses Bulu/Naloto district bdy.
- Count all houses along Nabatolu and Qerelevu Roads and all its excess.
- Count all houses along Vunisamalua, Vaqia and Korovuto Roads and all its excess

Localities: Natalacake Village, Natunuku Village, Sasa Village, Sorokoba Village, Vadravadra Village, Luvu ci Sett, Qerelevu Sett, Muanivatu Sett, Navure Sett, Naboader Sett, Bilolo Sett, Nadhari Sett, Navia Sett, Benai Sett, Vulavula Sett, Lutunairi Sett, Qara Sett, Solosolo Sett, Varavu Sett, Vatiyaka Sett, Busabusa Sett, Etatoko Sett, Khalsa

road, Koronubu Sett, Korovuto Sett, Nabatolu Sett, Namada Sett, Navatu Sett, Navoli Sett, Qerelevu Sett, Rarawai Sett, Rarawai Field 28, Sigawe Sett, Vaqia Sett, Veisaru Sett, Veisaru Back road, Vunisamaloa Sett, Wailailai Sett, Waivuka Sett

B. Bulu District Profile

Indicator	Variables	Data
Number of Localities	Total	39
Number of Agricultural Household	Total	1,984
Total of Agricultural Household Members	Male	4,297
	Female	4,077
	Total	8,374
Average Agricultural Household Size	Average	4.2
Number of Agricultural Household Members Attended Agricultural Training	Male	201
	Female	124
	Total	325
Number of Farmer/s (Primary/Secondary Occupation)	Male	1,484
	Female	206
	Total	1,690
Number of Farmer/s Age Group	x ≥ 10 yrs. ≤ 19 yrs.	17
	x > 19 yrs. ≤ 29 yrs.	176
	x > 29 yrs. ≤ 39 yrs.	336
	x > 39 yrs. ≤ 49 yrs.	368
	x > 49 yrs. ≤ 59 yrs.	460
	x > 59 yrs.	333
	Total	1,690
Number of Farmers With Savings Account	Male	1,007
	Female	117
	Total	1,124
Number of Farmers Without Savings Account	Male	477
	Female	89
	Total	566
Number of Farmers -Mobile Phones	Own Mobile Phone	1,335
	Do not own Mobile Phone	355
	Total	1,690
Number of Agricultural Household by Type of Building	A building housing two or more households	163
	An independent dwelling	1,783
	Other Type	38
	Total	1,984
Number of Agricultural Household by Type of Outer Walls	Concrete, Brick or Cement	714
	Permanent walls of tin or corrugated iron	791
	Walls of makeshift or improvised materials	28
	Walls of traditional bure materials	2
	Wooden walls	449
	Total	1,984

Indicator	Variables	Data
Number of Agricultural Household by Main Source of Water	Borehole	322
	From a Communal Standpipe	59
	Metered	1,429
	Piped without meter	62.0
	River or Creek	15.0
	Roof Tank	4.0
	Well	40.0
	Other	53
	Total	1,603
Number of Agricultural Household by Frequency of Access to balanced meal three times a day	Always	790
	Never	32
	Sometimes	1,091
	Total	1,913
Number of Agricultural Household by Frequency of Experience Hunger Due to Lack of Money	Never	793.0
	Often	137.0
	Sometimes	983.0
	Total	1,913
Top 5 non-sugar crop commodities grown	Cassava	
	Eggplant	
	Chillies	
	Bele	
	Long Bean	
Number of Agricultural Household with Farm Land by Land Tenureship	Freehold	198
	Lease from State	106
	Native Lease	712
	Traditional ownership (Mataqali, Tokatoka, Yavusa, Kovukovu/	416
	Occupy land with Informal Arrangement	435
	Occupy without any Legal Arrangement	13
	Other	1
Area of Farm Land by Land Tenureship (Ha)	Freehold	133.4
	Lease from State	234.6
	Native Lease	3,031.5
	Traditional ownership (Mataqali, Tokatoka, Yavusa, Kovukovu/	226.1
	Occupy land with Informal Arrangement	93.6
	Occupy without any Legal Arrangement	2.6
	Other	0.1
	Total	96

1.4.2 MAGODRO DISTRICT

A: EA Map & Description



EA Number: 01-02-(A-B)-0

Starting Point: Point where Navala Road crosses Magodro/Naloto district bdy at Naveiwadamu creek [2036 - 9617].

Description: From starting point follow Magodro/Naloto district bdy E along Naweidamu creek to point where it meets Magodro/Qaliyalatina district bdy [1988 - 0010] at mouth of Tawalase Creek on Nakara River. Continue S until it meets Magodro/Navatusila district bdy (Ba/Nadroga Navosa Province bdy) [1893 - 0022] at mouth of Savusavutaralevu creek along Tawalase Creek. Follow province bdy S to point where it meets Magodro/Noikoro district bdy [1112 - 0319] at source of unnamed creek. Continue SW along province bdy until it meets Magodro/Namataku district [0676 - 0150] at unnamed high point 0.15 Km SE on source of Vatuqa Creek. Follow bdy along Vatuqa Creek to Busasewa Creek then Busa Creek. Continue follow bdy SE along Magodro/Namataku district bdy downstream along Busa Creek to its mouth along Namada River then W then NW to point where it meets Magodro/Vaturu district bdy [1142 - 8430] approx. 0.17 Km E of Natawa road junction along Bukuya Road. Continue follow bdy NE to point where it meets Magodro/Naloto district bdy [1663 - 9023] at an unnamed high point approx. 0.66 Km NW of Delaisnadradra Trig Station. Finally follow bdy NE back to starting point.

Note:

- Enumerator to count from starting point and enumerate towards Bukuya.
- Count all houses along Bukuya Road towards Nadroga Navosa including Nasivikoso Village up to Namada River.
- Count all houses towards Navatusila District up to Tuvavatu Settlement (exclude Tuvavatu Settlement).
- Count all houses towards Nausori highlands up to Natawa Road junction.
- Count all houses along Nadevo/Navaga Road up to Busasewa Creek having Evuna Settlement as last settlement.
- **Localities:** Bukuya Village, Nadevo Village, Nasivikoso Village, Navaga Village, Tabalei Village, Tabaquto Village, Betonaqo Sett, Talevora Sett, Vunama Sett, Vunakulu Sett, Notalolo Sett, Uluimagodro Sett, Vunamoli Sett, Korokari Sett, Evuna Sett, Narabaraba Sett, Sasa Sett, Kenani Sett, Cukuquto Sett, Nawainiu Sett, Naviyala Sett, Vunadakure Sett, Savu Sett, Towi Sett, Natata Sett, Walu Sett, Korodovia Sett, Nabuloko Sett, Bituruna Sett, Vodowaqa Sett, Vunalolo Sett, Namoya Sett, Wenewene Sett, Naloka Sett, Yatola Sett, Toraqatima Sett, Saunasasa Sett, Waitela Sett, Delana Sett, Moliveitala Sett, Wailulu Sett, Volita Sett, Vunalidi Sett, Bila Sett, Qeqeqere Sett, Natokaya Sett, Sikoteladi Sett.

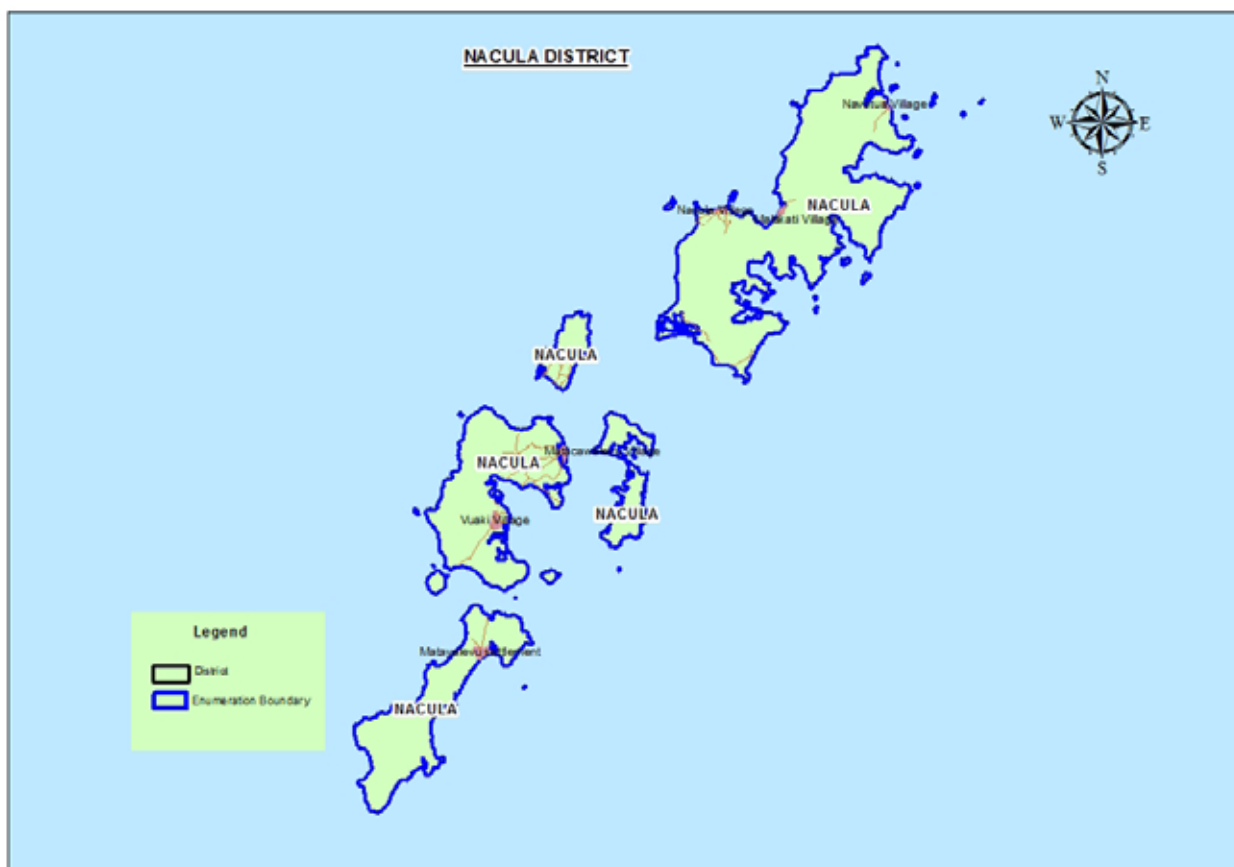
B: Magodro District Profile

Indicator	Variables	Data
Number of Localities	Total	47
Number of Agricultural Household	Total	384
Total of Agricultural Household Members	Male	938
	Female	837
	Total	1,775
Average Agricultural Household Size	Average	4.6
Number of Agricultural Household Members Attended Agricultural Training	Male	61
	Female	11
	Total	72
Number of Farmer/s (Primary/Secondary Occupation)	Male	547
	Female	144
	Total	691
Number of Farmer/s Age Group	x ≥ 10 yrs. ≤ 19 yrs.	31
	x > 19 yrs. ≤ 29 yrs.	168
	x > 29 yrs. ≤ 39 yrs.	167
	x > 39 yrs. ≤ 49 yrs.	146
	x > 49 yrs. ≤ 59 yrs.	94
	x > 59 yrs.	85
	Total	691
Number of Farmers With Savings Account	Male	107
	Female	28
	Total	135
Number of Farmers Without Savings Account	Male	440
	Female	116
	Total	556
Number of Farmers -Mobile Phones	Own Mobile Phone	203
	Do not own Mobile Phone	488
	Total	691
Number of Agricultural Household by Type of Building	A building housing two or more households	11
	An independent dwelling	373
	Total	384
Number of Agricultural Household by Type of Outer Walls	Concrete, Brick or Cement	53
	Permanent walls of tin or corrugated iron	227
	Walls of makeshift or improvised materials	2
	Walls of traditional bure materials	10
	Wooden walls	91
	Others	1
	Total	384
Number of Agricultural Household by Main Source of Water	Borehole	3
	From a Communal Standpipe	78
	Piped without meter	275.0
	River or Creek	14.0
	Roof Tank	7.0
	Well	7.0
	Total	384

Indicator	Variables	Data
Number of Agricultural Household by Frequency of Access to balanced meal three times a day	Always	24
	Never	3
	Sometimes	355
	Total	382
Number of Agricultural Household by Frequency of Experience Hunger Due to Lack of Money	Never	22.0
	Often	96.0
	Sometimes	264.0
	Total	382
Top 5 non-sugar crop commodities grown		Cassava
		Yaqona
		Dalo
		Banana
		Vudi
Number of Agricultural Household with Farm Land by Land Tenureship	Traditional ownership (Mataqali, Tokatoka, Yavusa, Kovukovu/	366
	Occupy land with Informal Arrangement	26
	Traditional ownership (Mataqali, Tokatoka, Yavusa, Kovukovu/	713.0
	Occupy land with Informal Arrangement	112.8
	Total	826

1.4.3 NACULA DISTRICT

A. EA Map & Description



Description: The district is made up of Nacula Island, Tavewa Island, Matacawa Levu and Yaqeta Island

Localities: Malakati Village, Matakawalevu Village, Nacula Village, Naisisili Village, Navotua Village, Vuaki Village, Yaqeta Village.

B. Nacula District Profile

Indicator	Variables	Data
Number of Localities	Total	7
Number of Agricultural Household	Total	330
Total of Agricultural Household Members	Male	753
	Female	674
	Total	1,427
Average Agricultural Household Size	Average	4.3
Number of Agricultural Household Members Attended Agricultural Training	Male	112
	Female	31
	Total	143
Number of Farmer/s (Primary/Secondary Occupation)	Male	348
	Female	36
	Total	384

Indicator	Variables	Data
Number of Farmer/s Age Group	x ≥ 10 yrs. ≤ 19 yrs.	9
	x > 19 yrs. ≤ 29 yrs.	75
	x > 29 yrs. ≤ 39 yrs.	96
	x > 39 yrs. ≤ 49 yrs.	60
	x > 49 yrs. ≤ 59 yrs.	77
	x > 59 yrs.	67
	Total	384
Number of Farmers With Savings Account	Male	204
	Female	18
	Total	222
Number of Farmers Without Savings Account	Male	144
	Female	18
	Total	162
Number of Farmers -Mobile Phones	Own Mobile Phone	233
	Do not own Mobile Phone	151
	Total	384
Number of Agricultural Household by Type of Building	A building housing two or more households	3
	An independent dwelling	322
	Other Type	5
	Total	330
Number of Agricultural Household by Type of Outer Walls	Concrete, Brick or Cement	197
	Permanent walls of tin or corrugated iron	25
	Walls of traditional bure materials	7
	Wooden walls	101
	Total	330
Number of Agricultural Household by Main Source of Water	Borehole	70
	From a Communal Standpipe	52
	Piped without meter	24.0
	Roof Tank	127.0
	Well	8.0
	Other	49
	Total	330
Number of Agricultural Household by Frequency of Access to balanced meal three times a day	Always	106
	Never	3
	Sometimes	215
	Total	324
Number of Agricultural Household by Frequency of Experience Hunger Due to Lack of Money	Never	225.0
	Often	11.0
	Sometimes	88.0
	Total	324
Top 5 non-sugar crop commodities grown	Cassava	
	Yam	
	Banana	
	Vudi	
	Bele	

Indicator	Variables	Data
Number of Agricultural Household with Farm Land by Land Tenureship	Freehold	7
	Lease from State	1
	Native Lease	2
	Traditional ownership (Mataqali, Tokatoka, Yavusa, Kovukovu/	305
	Occupy land with Informal Arrangement	2
Area of Farm Land by Land Tenureship (Ha)	Freehold	2.2
	Lease from State	2.0
	Native Lease	0.8
	Traditional ownership (Mataqali, Tokatoka, Yavusa, Kovukovu/	220.7
	Occupy land with Informal Arrangement	0.2
	Total	226

1.4.4 NADI DISTRICT

A: EA Map & Description



EA Number: 01-04-(A-F)-1

Note:

The district have 2 separate polygons and were described separately but use the same EA Number 1.4.4 (a) NADI I

Starting Point: Point where Queens Road crosses Nadi/Sikituru district bdy [0994 - 5776], at bridge before Nadi Town.

Description: From starting point follow Nadi/Sikituru district NW bdy to HWM. Continue along HWM until it meets urban demarcation bdy at end of Wailoaloa Road. Follow urban demarcation bdy SE then SW until it meets Denarau Road at junction of Narewa/Yavusania Road. Continue along Urban demarcation bdy until it meets Nadi/ Sabeto district bdy [6348-6603] at mouth of Legalega Creek along Waimalika road. Follow Nadi/Sabeto district bdy E to point where it meets Vaturu district bdy [1778 - 7196] at NW end of Nagado Village along Nagado Road. Follow Nadi/Vaturu district bdy SW to point where it meets Nadi/Nawaka district bdy [1452 - 7013] at mouth of unnamed creek along Nadi River. Continue follow bdy SW to point where it meets Nausori Highlands Road [1053 - 6484], approx. 0.37 Km NW of Solovi Road junction. From this point, follow bdy NW along Nausori Highlands Road [1155 - 6258] then W along a creek to point where it meets Queens Road at approx. 0.70 Km E of Saunaka Village. Finally follow bdy SW back to starting point.

Note:

- Enumerator to also enumerate part of Nadi district which is not demarcated from Nadi district bdy against Sikituru district bdy along Yavusania Road, Navakai Road (Left side of the road ending at Emanu Road).
- Emanu Road – Enumerator to count every household on the left side of Emanu Road.
- Enumerator to also count a portion of Nadi district accessible through Nasoso Road right to mouth of Malika Creek.
- Enumerator to exclude urban villages: Narewa, Namotomoto, Navoci, Nakavu, Saunaka

Localities: Narewa Village, Koroitoko Sett Lavusa Sett, Malakua Sett, Togomasi Sett, Tunalia Sett, Vunayasi Sett, Batiri Sett, Bila Sett, Nasuwaki Sett, Alladata Sett, Carreras Settl, Fantasy Sett Marasa Sett, Katiqari Sett, Korokoro Sett, Lavusa Sett, Loqi Sett, Marasa Sett, Meiganiyah Sett, Moala Sett, Nacovi Sett, Nasau Sett, Navatulevu Sett, Qeleloa Sett, Quwaranidre Sett, Tadra Sett, Votualevu Holika, Votualevu Sett, Vunaivisere Sett, Yakuilau Sett, Namarasa Sett.

1.4.4 (b) NADI II

Starting Point: Point where Masi road crosses Nadi/Sikituru district bdy [0953 - 5800] approx. 0.10 Km NW of Dratabu village road junction.

Description: From the starting point follow bdy NE to point on an unnamed road crossing bdy at co-ordinate [0917 - 5937]. Continue NW to Nawaka creek [0900 - 6075] and continue S until it meets Nadi 2/Rukuruku district bdy [0246 - 6007] at mouth of unnamed creek along Masi Creek. Follow SW along bdy until it meets Nadi/Raviravi district bdy (Ba/Nadroga Navosa province bdy). Continue NW along province bdy to point it meets Nadi/Sikituru district bdy at co-ordinates [5606 - 9867]. Finally follow bdy N back to starting point.

Note:

1. Count all houses from starting point along Masi Road.
2. Count all houses NW along Vunayasi Road upto creek where Vunayasi Road crosses Nadi/Sikituru district bdy.
3. Count all houses SW along Vunayasi Road and then NW upto Tunalia Road junction.
4. From Tunalia Road junction count all houses on the right hand side only upto district bdy.

Localities: Dratabu Village, Vunayasi Sett

B. Nadi District Profile

Indicator	Variables	Data
Number of Localities	Total	34
Number of Agricultural Household	Total	1,728
Total of Agricultural Household Members	Male	3,677
	Female	3,664
	Total	7,341
Average Agricultural Household Size	Average	4.2
Number of Agricultural Household Members Attended Agricultural Training	Male	60
	Female	33
	Total	93
Number of Farmer/s (Primary/Secondary Occupation)	Male	1,175
	Female	133
	Total	1,308
Number of Farmer/s Age Group	x ≥ 10 yrs. ≤ 19 yrs.	11
	x > 19 yrs. ≤ 29 yrs.	122
	x > 29 yrs. ≤ 39 yrs.	298
	x > 39 yrs. ≤ 49 yrs.	307
	x > 49 yrs. ≤ 59 yrs.	357
	x > 59 yrs.	213
	Total	1,308
Number of Farmers With Savings Account	Male	834
	Female	59
	Total	893
Number of Farmers Without Savings Account	Male	341
	Female	74
	Total	415
Number of Farmers -Mobile Phones	Own Mobile Phone	1,002
	Do not own Mobile Phone	1,206
	Total	2,208

Indicator	Variables	Data
Number of Agricultural Household by Type of Building	A building housing two or more households	232
	An independent dwelling	1,490
	Other Type	6
	Total	1,728
Number of Agricultural Household by Type of Outer Walls	Concrete, Brick or Cement	863
	Permanent walls of tin or corrugated iron	728
	Walls of makeshift or improvised materials	9
	Walls of traditional bure materials	6
	Wooden walls	122
	Total	1,728
Number of Agricultural Household by Main Source of Water	Borehole	60
	From a Communal Standpipe	1
	Metered	1,614
	Piped without meter	12.0
	River or Creek	14.0
	Roof Tank	3.0
	Well	14.0
	Other	10
	Total	1,728
Number of Agricultural Household by Frequency of Access to balanced meal three times a day	Always	417
	Never	93
	Sometimes	1,135
	Total	1,645
Number of Agricultural Household by Frequency of Experience Hunger Due to Lack of Money	Never	783.0
	Often	103.0
	Sometimes	759.0
	Total	1,645
Top 5 non-sugar crop commodities grown	Cassava	
	Eggplant	
	Long Bean	
	Chillies	
	Bele	
Number of Agricultural Household with Farm Land by Land Tenureship	Freehold	209
	Lease from State	183
	Native Lease	520
	Traditional ownership (Mataqali, Tokatoka, Yavusa, Kovukovu/	257
	Occupy land with Informal Arrangement	437
	Occupy without any Legal Arrangement	18
	Other	2

Indicator	Variables	Data
Area of Farm Land by Land Tenureship (Ha)	Freehold	162.9
	Lease from State	252.9
	Native Lease	1,511.9
	Traditional ownership (Mataqali, Tokatoka, Yavusa, Kovukovu/	211.2
	Occupy land with Informal Arrangement	80.8
	Occupy without any Legal Arrangement	17.6
	Other	0.2
	Total	2,238

1.4.5 NAILAGA DISTRICT

A: EA Map & Description



EA Number: 01-05-(A-F)-1

Starting Point: Point where Kings Road crosses Nailaga/Vitogo district bdy [4417 - 7978] approx. 0.43 Km W from Karavi Public School.

Description: From starting point follow bdy to HWM. Continue E along HWM until it meets Nailaga/Bulu district bdy [4532 - 8700]. Continue SW along bdy until it meets Ba River and follow bdy upstream Ba River to Ba bridge where bdy follows W until it meets and follows Town bdy and back to Ba River. Continue upstream Ba River until bdy meets Nailaga/Naloto district bdy [3054 - 9224] at mouth of Waisali Creek along Ba River. Follow W along bdy to point it meets Nailaga/Nalotawa district bdy [2941 - 9170] at mouth of unnamed creek adjacent to Toge Road. Continue W along bdy until it meets Nailaga/Vitogo district bdy at hill 764. Finally follow bdy N back to starting point.

Note:

- Enumerator to start counting from starting point and count towards Ba Town and up to the highlands of Nailaga district.
- Count all houses from end of demarcation along Kovatu Road.
- Count all houses from end of demarcation along Tauvegavega Road.
- Count all houses from end of demarcation along Maururu Road.
- Count all houses from end of demarcation along Tarivo Road.
- Count all houses along Moto Road.
- Count all houses along Vatusui Road.
- Count all houses along Nukuloa Road.
- Count all houses along Toge Road until it meets Nailaga/Nalotawa district bdy then only count all houses on the right hand side of the road uptil Waisali Creek.
- Count all houses along Balevuto Road uptil point it meets Nailaga/Nalotawa district bdy, approx. 0.20 Km from its junction.
- Count all houses along Tabataba Road uptil Nadrou Creek.

Ba town boundary will not be enumerated. Pink boundary are excluded

Localities: Nailaga Village, Nasolo Village, Nawaqarua Village, Votua Village, Clopcott Sett, Karavi Sett, Koroqaqa Sett, Marinitawa Sett, Maururu Sett, Miha Mahajan Sett, Naidrodro Sett, Kenani Sett, Nasolo Sett, Natarawau Sett, Natutu Sett, Navau Sett, Raviravi Sett, Sanghar Sarava Sett, Savusavu Sett, Soweri Sett, Talaiya Sett, Tarivo Sett, Tuvu Sett, Valele Sett, Varoko Sett, Vatulaulau Sett, Votua Sett, Vutuni Sett, Wailagi Sett, Waiwai Sett, Yalalevu Sett.

B. Nailaga District Profile

Indicator	Variables	Data
Number of Localities	Total	31
Number of Agricultural Household	Total	1,793
Total of Agricultural Household Members	Male	3,627
	Female	3,598
	Total	7,225
Average Agricultural Household Size	Average	4.0
Number of Agricultural Household Members Attended Agricultural Training	Male	3,627
	Female	3,598
	Total	7,229
Number of Farmer/s (Primary/Secondary Occupation)	Male	1,245
	Female	232
	Total	1,477
Number of Farmer/s Age Group	x ≥ 10 yrs. ≤ 19 yrs.	10
	x > 19 yrs. ≤ 29 yrs.	145
	x > 29 yrs. ≤ 39 yrs.	340
	x > 39 yrs. ≤ 49 yrs.	327
	x > 49 yrs. ≤ 59 yrs.	391
	x > 59 yrs.	264
	Total	1,477
Number of Farmers With Savings Account	Male	826
	Female	110
	Total	936
Number of Farmers Without Savings Account	Male	419
	Female	122
	Total	541
Number of Farmers -Mobile Phones	Own Mobile Phone	1,065.0
	Do not own Mobile Phone	412
	Total	1,477
Number of Agricultural Household by Type of Building	A building housing two or more households	117
	An independent dwelling	1,661
	Other Type	15
	Total	1,793
Number of Agricultural Household by Type of Outer Walls	Concrete, Brick or Cement	1,034
	Permanent walls of tin or corrugated iron	507
	Walls of makeshift or improvised materials	30
	Walls of traditional bure materials	3
	Wooden walls	219
	Total	1,793

Indicator	Variables	Data
Number of Agricultural Household by Main Source of Water	Borehole	346
	From a Communal Standpipe	30
	Metered	1,298
	Piped without meter	26.0
	River or Creek	20.0
	Roof Tank	17.0
	Well	24.0
	Other	32
	Total	1,793
Number of Agricultural Household by Frequency of Access to balanced meal three times a day	Always	694
	Never	41
	Sometimes	1,004
	Total	1,739
Number of Agricultural Household by Frequency of Experience Hunger Due to Lack of Money	Never	1,037.0
	Often	51.0
	Sometimes	651.0
	Total	1,739
Top 5 non-sugar crop commodities grown	Cassava	
	Eggplant	
	Chillies	
	Bele	
	Long Bean	
Number of Agricultural Household with Farm Land by Land Tenureship	Freehold	319
	Lease from State	149
	Native Lease	416
	Traditional ownership (Mataqali, Tokatoka, Yavusa, Kovukovu/	509
	Occupy land with Informal Arrangement	293
	Occupy without any Legal Arrangement	12
	Other	1
Area of Farm Land by Land Tenureship (Ha)	Freehold	626.8
	Lease from State	191.9
	Native Lease	1,505.7
	Traditional ownership (Mataqali, Tokatoka, Yavusa, Kovukovu/	342.9
	Occupy land with Informal Arrangement	71.2
	Occupy without any Legal Arrangement	6.4
	Other	0.1
	Total	2,745

1.4.6 NALOTAWA DISTRICT

A: EA Map & Description



EA Number: 01-06-(A)-0

Starting Point: Point where Tabataba Road crosses Nalotawa/Nailaga district bdy at coordinates [3217 - 8780] on unnamed creek mouth approx. 0.85 km NW along Nadrou Creek.

Description: From starting point follow Nalotawa/Nailaga district bdy SE until it meets Nalotawa/Naloto district bdy [2941 - 9170] at mouth of unnamed creek adjacent to Toge Road. Continue S along bdy until it meets Nalotawa/Vaturu district bdy at co-ordinates [1817 - 8958] at an unnamed high point. Follow bdy W across Vaturu Lake and along Qalibau Creek to its mouth where Nalotawa/Sabeto district bdy meet [2195 - 7520] at mouth of unnamed creek. Follow bdy NE along unnamed creek until it meets Nalotawa/Vuda district bdy [2129 - 7666] at mouth of unnamed creek. Continue NW until it meets Nalotawa/Vitogo district bdy [2500 - 7537] at Mt. Evans Range. Follow NE along bdy until it meets Nalotawa/Nailaga district bdy at hill 764. Finally follow E and then NE Nalotawa/Nailaga district bdy back to starting point.

Note:

- Enumerator to start counting from starting point and enumerate towards Rara and Yaloku settlement.
- Nalotawa Village is accessible from Vakabuli Road and Lololo Back Road in the district of Vitogo.
- Navilawa Village is accessible from Sabeto Road.
-

Localities: Cirisobu Village, Korovou Village, Nalotawa Village, Nanuku Village, Navilawa Village, Rara Village, Tabataba Village, Tukuraki Village, Yaloku Village, Drikalu Sett, Nabou Sett, Cerelali Sett, Saba Sett, Tuka I Sett, Tuka II Sett, Navoidi Sett, Naraiyawa Sett, Vatiyaka Sett, Turuturucici Sett, Nase Sett, Talanamualevu Sett, Navai Sett, Nakona Sett, Balomo Sett, Vatawai Sett, Nalovo Sett, Vunamaoli Sett, Taiti Sett, Lumuni Sett.

B. Nalotawa District Profile

Indicator	Variables	Data
Number of Localities	Total	29
Number of Agricultural Household	Total	114
Total of Agricultural Household Members	Male	229
	Female	193.0
	Total	422
Average Agricultural Household Size	Average	3.7
Number of Agricultural Household Members Attended Agricultural Training	Male	229
	Female	193
	Total	426
Number of Farmer/s (Primary/Secondary Occupation)	Male	140
	Female	7
	Total	147
Number of Farmer/s Age Group	x ≥ 10 yrs. ≤ 19 yrs.	4
	x > 19 yrs. ≤ 29 yrs.	27
	x > 29 yrs. ≤ 39 yrs.	41
	x > 39 yrs. ≤ 49 yrs.	25
	x > 49 yrs. ≤ 59 yrs.	25
	x > 59 yrs.	25
	Total	147
Number of Farmers With Savings Account	Male	102
	Female	5
	Total	107
Number of Farmers Without Savings Account	Male	38
	Female	2
	Total	40
Number of Farmers -Mobile Phones	Own Mobile Phone	106
	Do not own Mobile Phone	41
	Total	147
Number of Agricultural Household by Type of Building	An independent dwelling	114
Number of Agricultural Household by-Type of Outer Walls	Concrete, Brick or Cement	19
	Permanent walls of tin or corrugated iron	48
	Wooden walls	47
	Total	114
Number of Agricultural Household by Main Source of Water	Borehole	3
	Metered	2
	Piped without meter	104.0
	River or Creek	1.0
	Roof Tank	1.0
	Other	3
	Total	114
Number of Agricultural Household by Frequency of Access to balanced meal three times a day	Always	1
	Never	-
	Sometimes	113
	Total	114

Indicator	Variables	Data
Number of Agricultural Household by Frequency of Experience Hunger Due to Lack of Money	Never	79.0
	Often	-
	Sometimes	35.0
	Total	114
Top 5 non-sugar crop commodities grown	Cassava	
	Banana	
	Vudi	
	Yaqona	
	Dalo	
Number of Agricultural Household with Farm Land by Land Tenureship	Freehold	1
	Native Lease	7
	Traditional ownership (Mataqali, Tokatoka, Yavusa, Kovukovu/	106
	Occupy land with Informal Arrangement	2
Area of Farm Land by Land Tenureship (Ha)	Freehold	4.7
	Lease from State	
	Native Lease	30.3
	Traditional ownership (Mataqali, Tokatoka, Yavusa, Kovukovu/	307.5
	Occupy land with Informal Arrangement	0.7
	Total	343

1.4.7 NALOTO DISTRICT

A: EA Map & Description



EA Number: 01-07-(A-C)-0

Starting Point: Bridge on Toge road crossing Naloto/Nailaga district bdy [2958 - 9156] on Waisali Creek.

Description: From starting point follow Naloto/Nailaga district bdy SE along Waisali Creek downstream to Ba River where it meets Naloto/Bulu district bdy at co-ordinates [3054 - 9224]. Continue E along bdy upstream Ba river to mouth of Sovu Creek and further N until it meets Naloto/Tavua district bdy [9768 - 3800] approx. 0.24 Km S of Lau-navuga Trig Station. Follow SE along bdy until it meets Naloto/Qaliyalatina district bdy [3123 - 0100] at an unnamed high point approx. 0.34 Km SW of hill 586. Continue SW and then SE until it meets Naloto/Magodro district bdy [1987 - 0010] at mouths of Naweidamu/Nakara/Tawalase Creeks where they all meet. Follow SW along bdy to point it meets Naloto/Vaturu district bdy at an unnamed high point [1665 - 9025] approx. 0.66 Km NW of Delaisonadradra Trig Station. Continue N and then W until it meets Naloto/Nalotawa district bdy at co-ordinates [1817 - 8958] at an unnamed high point. Follow N along bdy until it meets Naloto/Nailaga district bdy [2941 - 9170] at mouth of unnamed creek adjacent to Toge Road. Finally continue SE back to starting point.

Note:

1. Enumerator to count from starting point and enumerate towards Toge and Balevuto Villages.
2. Count all houses from Navuniyasi Creek upto Naweidamu Creek including Nadrugu Village which is accessible through Navala Road.
3. Count all houses along Babriban Road.

Localities: Balevuto Village, Nadrugu Village, Toge Village, Babriban Sett, Dogusu Sett, Nukuloa Sett, Nadrou Sett, Vatusui Sett, Moto Sett, Kumkum Sett, Chinakoti Sett, Nacaci Sett, Nukuloa Sett, Toge Sett

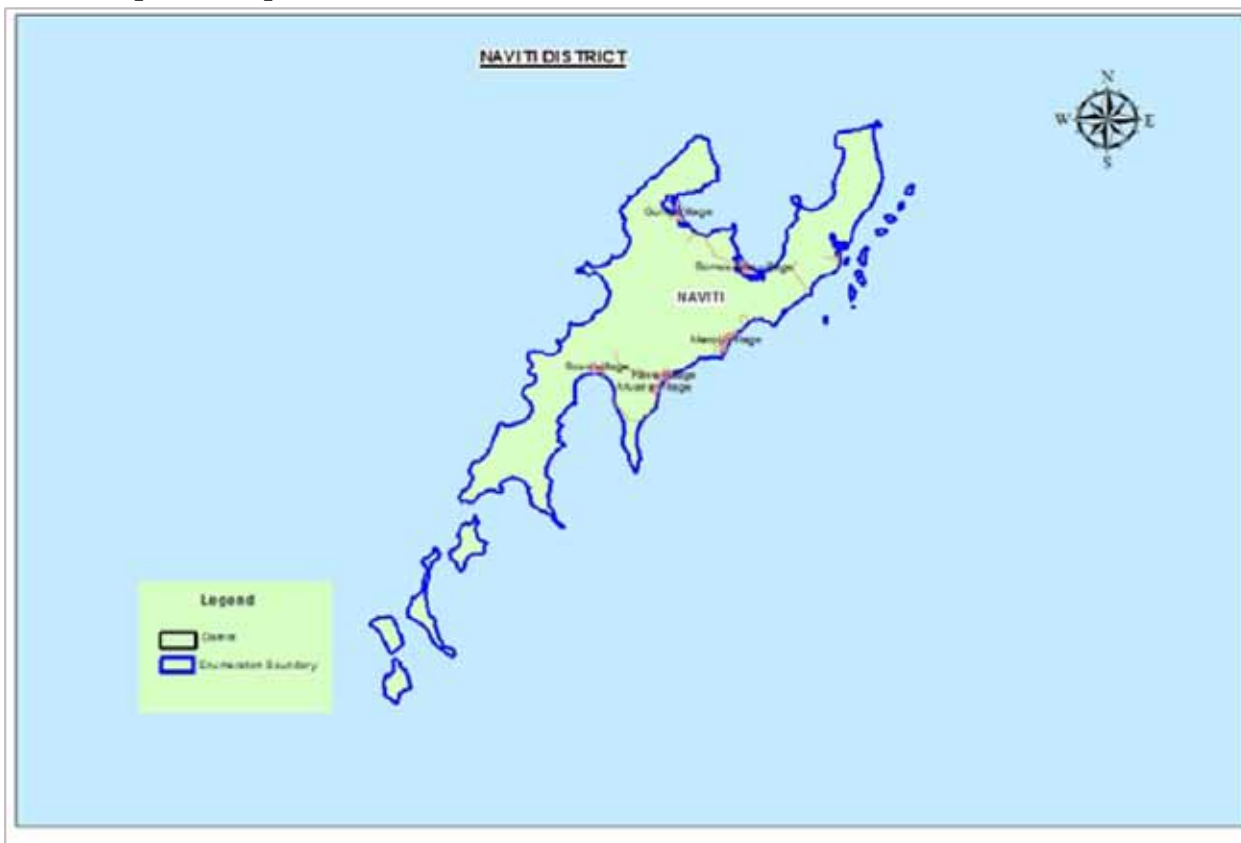
B. Naloto District Profile

Indicator	Variables	Data
Number of Localities	Total	14
Number of Agricultural Household	Total	234
Total of Agricultural Household Members	Male	545
	Female	532
	Total	1,077
Average Agricultural Household Size	Average	3.9
Number of Agricultural Household Members Attended Agricultural Training	Male	29
	Female	13
	Total	42
Number of Farmer/s (Primary/Secondary Occupation)	Male	307
	Female	18
	Total	325
Number of Farmer/s Age Group	x ≥ 10 yrs. ≤ 19 yrs.	8
	x > 19 yrs. ≤ 29 yrs.	58
	x > 29 yrs. ≤ 39 yrs.	65
	x > 39 yrs. ≤ 49 yrs.	55
	x > 49 yrs. ≤ 59 yrs.	71
	x > 59 yrs.	68
	Total	325
Number of Farmers With Savings Account	Male	216
	Female	12
	Total	228
Number of Farmers Without Savings Account	Male	228
	Female	97
	Total	325
Number of Farmers -Mobile Phones	Own Mobile Phone	209
	Do not own Mobile Phone	116
	Total	325
Number of Agricultural Household by Type of Building	A building housing two or more households	2
	An independent dwelling	232
	Total	234
Number of Agricultural Household by Type of Outer Walls	Concrete, Brick or Cement	59
	Permanent walls of tin or corrugated iron	136
	Wooden walls	38
	Others	1
	Total	234
Number of Agricultural Household by Main Source of Water	Borehole	3
	From a Communal Standpipe	3
	Metered	49
	Piped without meter	59.0
	River or Creek	16.0
	Roof Tank	6.0
	Other	49
	Total	368
Number of Agricultural Household by Frequency of Access to balanced meal three times a day	Always	45
	Never	-
	Sometimes	189
	Total	234

Indicator	Variables	Data
Number of Agricultural Household by Frequency of Experience Hunger Due to Lack of Money	Never	119.0
	Often	14.0
	Sometimes	101.0
	Total	234
Top 5 non-sugar crop commodities grown	Cassava	
	Banana	
	Eggplant	
	Vudi	
	Okra (Bhindi)	
Number of Agricultural Household with Farm Land by Land Tenureship	Freehold	117
	Lease from State	80
	Native Lease	376
	Traditional ownership (Mataqali, Tokatoka, Yavusa, Kovukovu/	164
	Occupy land with Informal Arrangement	9
	Occupy without any Legal Arrangement	3
Area of Farm Land by Land Tenureship (Ha)	Freehold	116.6
	Lease from State	79.6
	Native Lease	376.3
	Traditional ownership (Mataqali, Tokatoka, Yavusa, Kovukovu/	163.5
	Occupy land with Informal Arrangement	6.8
	Occupy without any Legal Arrangement	8.9
	Total	751

1.4.8 NAVITI DISTRICT

A: EA Map & Description



EA Number: 01-08-(A-C)-0

Description: The District is made up of Naviti Island

B. Naviti District Profile

Indicator	Variables	Data
Number of Localities	Total	6
Number of Agricultural Household	Total	314
Total of Agricultural Household Members	Male	724
	Female	716.0
	Total	1,440
Average Agricultural Household Size	Average	4.6
Number of Agricultural Household Members Attended Agricultural Training	Male	87
	Female	26
	Total	113
Number of Farmer/s (Primary/Secondary Occupation)	Male	341
	Female	53
	Total	394
Number of Farmer/s Age Group	x ≥ 10 yrs. ≤ 19 yrs.	13
	x > 19 yrs. ≤ 29 yrs.	67
	x > 29 yrs. ≤ 39 yrs.	96
	x > 39 yrs. ≤ 49 yrs.	58
	x > 49 yrs. ≤ 59 yrs.	85
	x > 59 yrs.	75
	Total	394

Indicator	Variables	Data
Number of Farmers With Savings Account	Male	182
	Female	20
	Total	202
Number of Farmers Without Savings Account	Male	159
	Female	33
	Total	192
Number of Farmers -Mobile Phones	Own Mobile Phone	231
	Do not own Mobile Phone	163.0
	Total	394
Number of Agricultural Household by Type of Building	A building housing two or more households	5
	An independent dwelling	302
	Other Type	7
	Total	314
Number of Agricultural Household by Type of Outer Walls	Concrete, Brick or Cement	183
	Permanent walls of tin or corrugated iron	48
	Walls of makeshift or improvised materials	2
	Wooden walls	81
	Total	314
Number of Agricultural Household by Main Source of Water	Borehole	92
	From a Communal Standpipe	54
	Piped without meter	21.0
	Roof Tank	102.0
	Well	14.0
	Other	31
	Total	314
	Number of Agricultural Household by Frequency of Access to balanced meal three times a day	Always
Never		5
Sometimes		189
Total		311
Number of Agricultural Household by Frequency of Experience Hunger Due to Lack of Money	Never	230.0
	Often	4.0
	Sometimes	77.0
	Total	311
Top 5 non-sugar crop commodities grown	Cassava	
	Yam	
	Vudi	
	Banana	
	Bele	
Number of Agricultural Household with Farm Land by Land Tenureship	Freehold	1
	Lease from State	1
	Traditional ownership (Mataqali, Tokatoka, Yavusa, Kovukovu/	300
	Occupy land with Informal Arrangement	6

Indicator	Variables	Data
Area of Farm Land by Land Tenureship (Ha)	Freehold	0.2
	Lease from State	0.1
	Traditional ownership (Mataqali, Tokatoka, Yavusa, Kovukovu/	91.5
	Occupy land with Informal Arrangement	1.9
	Total	94

1.4.9 NAWAKA DISTRICT

A: EA Map & Description



EA Number: 01-09-(A-E)-1

Starting Point: Point where Nadi back road crosses Nawaka/Nadi district bdy [1016 - 5913], approx. 0.71 Km E of Nadi Town junction.

Description: From starting point follow Nawaka/Nadi district bdy E and then NE until it meets Nawaka/Vaturu district bdy [1452 - 7013] at mouth of unnamed creek along Nadi River. Follow SE along bdy until it meets Nawaka/Namataku district bdy (Ba/Nadroaga Navosa province bdy) at co-ordinates [0988 - 7673] an unnamed high point, approx. 2.44 Km NW of Nausori Village. Continue S along province bdy until it meets Nawaka/Naqalimare district bdy at hill 386. Follow S to point it meets Nawaka/Rukuruku district bdy at Korouluvatu Trig Station. Continue NW along bdy until it meets Nawaka/Nadi district bdy [0246 - 6007] at mouth of unnamed creek along Masi creek. Follow N along bdy to point it meets Nadi/Sikituru district bdy [0944 - 5957], approx. 0.80 Km W of Nawaka Village. Finally follow bdy N back to starting point.

Note:

- Enumerator not to count small portion of Nawaka district which has been demarcated. (Both sides of Vatutu Road until point where road crosses Vunaivi creek).
- Enumerator to count from starting point and count towards Lautoka and up towards the highlands on all excess roads having Tubenasolo as the last locality in the Nawaka highlands.
- Count all houses along Ratu Meli Road.
- Count all houses along Qasiqari Road.
- Count all houses along Taci Road from Vunaivi Creek and towards road end.
- Count all houses that are part of Nawaka District along Togo Lavuso Road.

Localities: Namulomulo Village, Nawaka Village, Tubenasolo Village, Vatutu Village, Yavuna Village, Malacia Sett, Namulomulo Sett, Nawaka Sett, Solovi Sett, Malevani Sett, Waiwai Sett, Nawaimoli Sett, Naisogodrala Sett, Nakaraica Sett, Lovonaivalu Sett, Vunamalatawa Sett, Navukule Sett, Qelelevu Sett, Taci Sett, Toyatoya Sett.

B. Nawaka District Profile

Indicator	Variables	Data
Number of Localities	Total	20
Number of Agricultural Household	Total	533
Total of Agricultural Household Members	Male	1,182
	Female	1,132.0
	Total	2,314
Average Agricultural Household Size	Average	4.3
Number of Agricultrural Household Members Attended Agricultural Training	Male	43
	Female	16
	Total	59
Number of Farmer/s (Primary/Secondary Occupation)	Male	383
	Female	38
	Total	421
Number of Farmer/s Age Group	x ≥ 10 yrs. ≤ 19 yrs.	2
	x > 19 yrs. ≤ 29 yrs.	65
	x > 29 yrs. ≤ 39 yrs.	113
	x > 39 yrs. ≤ 49 yrs.	107
	x > 49 yrs. ≤ 59 yrs.	82
	x > 59 yrs.	52
	Total	421
Number of Farmers With Savings Account	Male	239
	Female	13
	Total	252
Number of Farmers Without Savings Account	Male	144
	Female	25
	Total	169
Number of Farmers -Mobile Phones	Own Mobile Phone	315
	Do not own Mobile Phone	106.0
	Total	421
Number of Agricultural Household by Type of Building	A building housing two or more households	14
	An independent dwelling	518
	Other Type	1
	Total	533
Number of Agricultural Household byType of Outer Walls	Concrete, Brick or Cement	210
	Walls of makeshift or improvised materials	270
	Walls of traditional bure materials	3
	Wooden walls	7
	Others	43
	Total	323

Indicator	Variables	Data
Number of Agricultural Household by Main Source of Water	Borehole	41
	From a Communal Standpipe	6
	Metered	400
	Piped without meter	54.0
	River or Creek	11.0
	Roof Tank	4.0
	Well	10.0
	Other	7
	Total	533
Number of Agricultural Household by Frequency of Access to balanced meal three times a day	Always	80
	Never	17
	Sometimes	417
	Total	514
Number of Agricultural Household by Frequency of Experience Hunger Due to Lack of Money	Never	194.0
	Often	32.0
	Sometimes	288.0
	Total	514
Top 5 non-sugar crop commodities grown	Cassava	
	Eggplant	
	Bele	
	Chillies	
	Long Bean	
Number of Agricultural Household with Farm Land by Land Tenureship	Freehold	34
	Lease from State	22
	Native Lease	147
	Traditional ownership (Mataqali, Tokatoka, Yavusa, Kovukovu/	193
	Occupy land with Informal Arrangement	103
	Occupy without any Legal Arrangement	11
	Total	510
Area of Farm Land by Land Tenureship (Ha)	Freehold	58.5
	Lease from State	53.3
	Native Lease	538.4
	Traditional ownership (Mataqali, Tokatoka, Yavusa, Kovukovu/	682.0
	Occupy land with Informal Arrangement	11.0
	Occupy without any Legal Arrangement	2.8
	Total	1,346

1.4.10 QALIYALATINA DISTRICT

A: EA Map & Description



EA Number: 01-10-(A-C)-0

Starting Point: Point where Navala Road crosses Qaliyalatina/Naloto district bdy at co-ordinates [2856 - 0056], approx. 1.63 km N of Navala village.

Description: From starting point follow N along Qaliyalatina/Naloto district bdy until it meets Qaliyalatina/Tavua district bdy at co-ordinates [3123 – 0100]. Continue E until it meets Qaliyalatina/Savatu district bdy [2956 - 0860] at mouth of unnamed creek. Follow SSE along bdy until you meet to point it meets Qaliyalatina/Navatusila district bdy (Ba/Nadroga Navosa province bdy) at co-ordinates 2140 - 1034, mouth of Dura Creek along Ba River at the W end of Koro Village. Continue SW and then NW along province bdy until it meets Qaliyalatina/Magodro district bdy [1893 - 0022] at mouth of Savusavutaralevu Creek along Tawalase Creek. Follow N along bdy to point it meets Qaliyalatina/Naloto district bdy [1988 - 0010] at mouth of Tawalase Creek and Nakara River. Finally follow N bdy back to starting point.

Note:

1. Localities are accessible through Namau-Navala Road.
2. Enumerator to count from starting point and enumerate towards Bukuya.
3. Nakoroboya Village is accessible from Koroboya Road.

Localities: Nakoroboya Village, Navala Village, Naboutini Sett, Wailailai Sett, Cakaulevu Sett, Matavelo Sett, Naitasiri Sett, Narogi Sett, Vunitogotogo Sett, Tokaravu Sett, Lumaluma Sett, Waisere Sett, Dramasei Sett, Sacromentno Hill, Bakanawa Sett, Tamiveni Sett, Yaloku Sett, Vunivani Sett, Qwanakuro Sett, Lomakovei Sett, Oso Sett

Indicator	Variables	
Number of Localities	Total	21
Number of Agricultural Household	Total	253
Total of Agricultural Household Members	Male	620
	Female	600
	Total	1220
Average Agricultural Household Size	Average	4.8
Number of Agricultural Household Members Attended Agricultural Training	Male	27
	Female	13
	Total	40
Number of Farmer/s (Primary/Secondary Occupation)	Male	338
	Female	45
	Total	383
Number of Farmer/s Age Group	x ≥ 10 yrs. ≤ 19 yrs.	12
	x > 19 yrs. ≤ 29 yrs.	60
	x > 29 yrs. ≤ 39 yrs.	94
	x > 39 yrs. ≤ 49 yrs.	82
	x > 49 yrs. ≤ 59 yrs.	81
	x > 59 yrs.	54
	Total	383
Number of Farmers With Savings Account	Male	114
	Female	16
	Total	130
Number of Farmers Without Savings Account	Male	224
	Female	29
	Total	253
Number of Farmers -Mobile Phones	Own Mobile Phone	174
	Do not own Mobile Phone	209
	Total	383
Number of Agricultural Household by Type of Building	A building housing two or more households	3
	An independent dwelling	249
	Other Type	1
	Total	253
Number of Agricultural Household by Type of Outer Walls	Concrete, Brick or Cement	61
	Permanent walls of tin or corrugated iron	101
	Walls of makeshift or improvised materials	1
	Walls of traditional bure materials	30
	Wooden walls	59
	Others	1
	Total	253

Indicator	Variables	
Number of Agricultural Household by Main Source of Water	Borehole	3
	From a Communal Standpipe	26
	Metered	1
	Piped without meter	194
	River or Creek	21
	Roof Tank	2
	Well	5
	Other	1
	Total	253
Number of Agricultural Household by Frequency of Access to balanced meal three times a day	Always	55
	Never	3
	Sometimes	194
	Total	252
Number of Agricultural Household by Frequency of Experience Hunger Due to Lack of Money	Never	53
	Often	41
	Sometimes	158
	Total	252
Top 5 non-sugar crop commodities grown	Cassava	
	Banana	
	Yaqona	
	Vudi	
	Kumala	
Number of Agricultural Household with Farm Land by Land Tenure-ship	Freehold	2
	Native Lease	36
	Traditional ownership (Mataqali, Tokatoka, Yavusa, Kovukovu/	168
	Occupy land with Informal	54
	Arrangement	
Area of Farm Land by Land Tenureship (Ha)	Freehold	5.9
	Native Lease	71.9
	Traditional ownership (Mataqali, Tokatoka, Yavusa, Kovukovu/	168
	Occupy land with Informal	54
	Arrangement	
	Total	300

1.4.11 RUKURUKU DISTRICT

A: EA Map & Description



EA Number: 01-11-(A)-0

Starting Point: Point where Rukuruku Road crosses Rukuruku/Nadi district bdy [0228 - 6014] approx. 0.14 Km S of unnamed creek.

Description: From starting point follow Rukuruku/Nadi district bdy E to point where it meets Rukuruku/Nawaka district bdy [0246 - 6007] at mouth of unnamed creek along Masi Creek. Continue SE along bdy until it meets Rukuruku/Naqalimare district bdy (Ba/Nadroga Navosa province bdy) at Korouluvatu Trig Station. Follow SW along province bdy to point it meets Rukuruku/Mavua district bdy at co-ordinates [9397 - 7615] at source of unnamed creek. Continue SW along province bdy until it meets Rukuruku/Waicoba district bdy [9279 - 7554] at source of unnamed creek. Follow W along province bdy to point it meets Rukuruku/Raviravi district bdy [9467 - 6165], approx. 0.70 Km E of Nanunu Trig Station. Continue NW along province bdy until it meets Rukuruku/Wai district bdy [9500 - 5816] at unnamed high point adjacent to unnamed road. Follow NW along province bdy to end of Wai district where it again meets Rukuruku/Raviravi district bdy at Trig Station 301. Continue NW along bdy until it meets Rukuruku/Nadi district bdy [9807 - 5658] at an unnamed high point, approx. 0.08 Km E of Marasa Road. Finally follow NE along district Bdy back to starting point.

Note:

1. Enumerator to count from starting point and enumerate towards highland localities of Rukuruku district
2. Rararua, Dreke Village and Nakavika, Saioni, Qwali, Dubalevu Settlement is accessible from Sigatoka Valley Road.
3. Excluder Narata Village which is part of Waicoba District.

Localities: Dreke Village, Nawaqadamu Village, Rararua Village, Uto Village, Vunimoli Village, Dreke Sett, Nawairuku Sett, Narata Sett, Saioni Sett, Qwali Sett, Saioni Christian Centre, Navika Sett, Vunamoli Sett, Logi Sett, Natusiri Sett.

B. Rukuruku District Profile

Indicator	Variables	Data
Number of Localities	Total	15
Number of Agricultural Household	Total	218
Total of Agricultural Household Members	Male	555
	Female	440
	Total	995
Average Agricultural Household Size	Average	4.6
Number of Agricultural Household Members Attended Agricultural Training	Male	23
	Female	2
	Total	25
Number of Farmer/s (Primary/Secondary Occupation)	Male	253
	Female	5
	Total	258
Number of Farmer/s Age Group	x ≥ 10 yrs. ≤ 19 yrs.	5
	x > 19 yrs. ≤ 29 yrs.	55
	x > 29 yrs. ≤ 39 yrs.	65
	x > 39 yrs. ≤ 49 yrs.	51
	x > 49 yrs. ≤ 59 yrs.	50
	x > 59 yrs.	32
	Total	258
Number of Farmers With Savings Account	Male	93
	Female	4
	Total	97
Number of Farmers Without Savings Account	Male	160
	Female	1
	Total	161
Number of Farmers -Mobile Phones	Own Mobile Phone	125
	Do not own Mobile Phone	133.0
	Total	258
Number of Agricultural Household by Type of Building	An independent dwelling	218
Number of Agricultural Household by Type of Outer Walls	Concrete, Brick or Cement	19.0
	Permanent walls of tin or corrugated iron	144
	Walls of makeshift or improvised materials	1
	Walls of traditional bure materials	22
	Wooden walls	32
	Total	218
Number of Agricultural Household by Main Source of Water	Borehole	3
	From a Communal Standpipe	57
	Metered	8
	Piped without meter	103.0
	River or Creek	11.0
	Roof Tank	2.0
	Well	3.0
	Other	31
	Total	218

Indicator	Variables	Data
Number of Agricultural Household by Frequency of Access to balanced meal three times a day	Always	16
	Never	14
	Sometimes	187
	Total	217
Number of Agricultural Household by Frequency of Experience Hunger Due to Lack of Money	Never	67.0
	Often	69.0
	Sometimes	81.0
	Total	217
Top 5 non-sugar crop commodities grown		Cassava
		Kumala
		Yam
		Banana
		Maize
Number of Agricultural Household with Farm Land by Land Tenureship	Freehold	13
	Native Lease	13
	Traditional ownership (Mataqali, Tokatoka, Yavusa, Kovukovu/	185
	Occupy land with Informal Arrangement	5
Area of Farm Land by Land Tenureship (Ha)	Freehold	33.4
	Native Lease	124.2
	Traditional ownership (Mataqali, Tokatoka, Yavusa, Kovukovu/	233.4
	Occupy land with Informal Arrangement	3.5
	Total	395

1.4.12 SABETO DISTRICT

A: EA Map & Description



EA Number: 01-12-(A-D)-0

Starting Point: Point where Queens Road crosses Sabeto/Nadi district bdy on Waimalika Creek [1880 - 6253], approx. 0.87 Km SSE of Sabeto Road junction.

Description: From starting point follow Sabeto/Nadi district bdy W and then N along Malika Creek to its mouth at Sabeto River. Continue NE and then NW until it meets Sabeto/Vuda district bdy at co-ordinates [2050 - 6070] directly S to unnamed road off Queens Road opposite Lomolomo Village (Vuda District). Follow N and then E along Sabeto/Vuda district bdy until it meets Sabeto/Nalotawa district bdy [2129 - 7666] at mouth of unnamed creek. Continue SW along Sabeto/Nalotawa district bdy to point it meets Sabeto/Vaturu district bdy [2195 - 7520] at mouth of unnamed creek. Follow SW along bdy to point it meets Sabeto/Nadi district bdy [1778 - 7196] at NW end of Nagado Village.

Finally follow W along district bdy back to starting point.

Note:

1. Enumerator to count from starting point and enumerate towards Lautoka.
2. Count all houses from Sabeto junction upto Korobebe Village.
3. Count all houses along Nagado Road upto Nagado Village bdy excluding Nagado Village.
4. Count all houses along Keolaiya Road upto Malika Creek.
5. Count all houses along Narendra Singh Road upto Malika Creek.
6. Count all houses along Naboutini Road upto Waimalika Creek.
7. Count all houses along Waimalika Road.
8. Count all houses along Wailoko Road.

Localities: Koroyaca Village, Naboutini Village, Narokokayawa Village, Natalau Village, Korobebe Village, Balanakula Sett, Nukunawa Sett, Waimaika Sett, Navadruga Sett, Navuso Sett, Nabusoso Sett, Vitakataka Sett, Wailoko Sett, Bose-nayavu Sett, Korobebe Sett, Buretawa Sett, Drenawaqa Sett, Keolaiya Sett

B. Sabeto District Profile

Indicator	Variables	Data
Number of Localities	Total	18
Number of Agricultural Household	Total	957
Total of Agricultural Household Members	Male	2,252
	Female	2,242
	Total	4,494
Average Agricultural Household Size	Average	4.7
Number of Agricultural Household Members Attended Agricultural Training	Male	124
	Female	47
	Total	171
Number of Farmer/s (Primary/Secondary Occupation)	Male	741
	Female	91
	Total	832
Number of Farmer/s Age Group	x ≥ 10 yrs. ≤ 19 yrs.	20
	x > 19 yrs. ≤ 29 yrs.	101
	x > 29 yrs. ≤ 39 yrs.	199
	x > 39 yrs. ≤ 49 yrs.	172
	x > 49 yrs. ≤ 59 yrs.	202
	x > 59 yrs.	138
	Total	832
Number of Farmers With Savings Account	Male	451
	Female	34
	Total	485
Number of Farmers Without Savings Account	Male	290
	Female	57
	Total	347
Number of Farmers -Mobile Phones	Own Mobile Phone	655
	Do not own Mobile Phone	177.0
	Total	832
Number of Agricultural Household by Type of Building	A building housing two or more households	58
	An independent dwelling	890
	Other Type	9
	Total	957
Number of Agricultural Household by Type of Outer Walls	Concrete, Brick or Cement	455.0
	Permanent walls of tin or corrugated iron	357
	Walls of makeshift or improvised materials	8
	Walls of traditional bure materials	1
	Wooden walls	135
	Others	1
	Total	

Indicator	Variables	Data
Number of Agricultural Household by Main Source of Water	Borehole	4
	From a Communal Standpipe	1
	Metered	876
	Piped without meter	59.0
	River or Creek	2.0
	Roof Tank	9.0
	Well	3.0
	Other	3
	Total	957
Number of Agricultural Household by Frequency of Access to balanced meal three times a day	Always	325
	Never	28
	Sometimes	573
	Total	926
Number of Agricultural Household by Frequency of Experience Hunger Due to Lack of Money	Never	541.0
	Often	49.0
	Sometimes	336.0
	Total	926
Top 5 non-sugar crop commodities grown	Cassava	
	Bele	
	Eggplant	
	Long Bean	
	Chillies	
Number of Agricultural Household with Farm Land by Land Tenureship	Freehold	61
	Lease from State	65
	Native Lease	209
	Traditional ownership (Mataqali, Tokatoka, Yavusa, Kovukovu/	398
	Occupy land with Informal Arrangement	169
	Occupy without any Legal Arrangement	3
	Other	2
	Total	1,286
Area of Farm Land by Land Tenureship (Ha)	Freehold	29.7
	Lease from State	125.1
	Native Lease	732.2
	Traditional ownership (Mataqali, Tokatoka, Yavusa, Kovukovu/	314.3
	Occupy land with Informal Arrangement	14.9
	Occupy without any Legal Arrangement	0.8
	Other	68.9
	Total	1,286

1.4.13 SAVATU DISTRICT

A: EA Map & Description



EA Number: 01-13-(A)-0

Starting Point: Point where Nadarivatu Road crosses Savatu/Tavua district bdy [4390 - 1125] at Wainivoce Creek

Description: From starting point follow Savatu/Tavua district bdy N to Drumasi Trig Station then SE to Korolevu Trig Station where it meets Savatu/Raviravi district bdy (Ba/Ra province bdy). Follow SE along province bdy until it meets Savatu/Nailuva district bdy [3626 - 2289] at an unnamed high point. Continue SE along province bdy until it meets Savatu/ Naboubuco district bdy (Ba/Naitasiri province bdy) at hill 1038. Follow S along province bdy until it meets Savatu/Nadrau district bdy (Ba/Nadroga Navosa province bdy) at co-ordinates [2147 - 2181], at an unnamed high point along Monasavu Road E of Monasavu Lake. Continue SW and then N to mouth of Wainiqia Creek where province bdy continues E crossing Nadrau Road at co-ordinates [2341 - 1710] along Wainiqia creek. Continue NE and then SW until it meets Savatu/Navatusila at an unnamed high point between hill 709 and hill 704. Follow province bdy NW until it meets Savatu/Qaliyalatina district bdy [2140 - 1034] at mouth of Dura Creek along Ba River at the W end of Koro village. Continue N along bdy until it meets Savatu/Tavua district bdy [2955 - 0864] opposite mouth of unnamed creek along Namonamo Creek. Finally follow bdy N, E and then N back to starting point.

Note:

1. Localities are accessible through Nadarivatu Road and Koro Road
2. Enumerator to count all houses from starting (Wainivoce Settlement) towards Nadraivatu up til Wainiqia Settlements(Wainiqia Creek)
3. Therefore the part of Wainiqia Settlement after Wainiqia Creek is under the Nadrau(Nadroga/Navosa)
4. Count all houses along Nadelei Road up til Nasivi Road

Localities: Buyabuya Village, Drala Village, Koro Village, Marou Village, Nadala Viilage, Nagatagata Village, Naiyaca Village, Waikubukubu Village, Votuyalevu Sett, Vatutokotoko Sett, Lutu Sett, Naikato Sett, Lewavou Sett, Vatumoli Sett, Waimoqe Sett, Yauyau Sett, Korowaiwai Sett, Vunimalawaci Sett, Taunabe Sett, Vatubo Sett, Waivoce Sett

B. Savatu District Profile

Indicator	Variables	Data
Number of Localities	Total	21
Number of Agricultural Household	Total	267
Total of Agricultural Household Members	Male	569
	Female	531
	Total	1,100
Average Agricultural Household Size	Average	4.1
Number of Agricultural Household Members Attended Agricultural Training	Male	97
	Female	34
	Total	131
Number of Farmer/s (Primary/Secondary Occupation)	Male	246
	Female	28
	Total	274
Number of Farmer/s Age Group	x ≥ 10 yrs. ≤ 19 yrs.	1
	x > 19 yrs. ≤ 29 yrs.	35
	x > 29 yrs. ≤ 39 yrs.	67
	x > 39 yrs. ≤ 49 yrs.	62
	x > 49 yrs. ≤ 59 yrs.	53
	x > 59 yrs.	56
	Total	274
Number of Farmers With Savings Account	Male	161
	Female	15
	Total	176
Number of Farmers Without Savings Account	Male	85
	Female	13
	Total	98
Number of Farmers -Mobile Phones	Own Mobile Phone	219
	Do not own Mobile Phone	55.0
	Total	274
Number of Agricultural Household by Type of Building	An independent dwelling	267
Number of Agricultural Household by Type of Outer Walls	Concrete, Brick or Cement	28
	Permanent walls of tin or corrugated iron	164
	Walls of traditional bure materials	3
	Wooden walls	71
	Others	1
	Total	267
Number of Agricultural Household by Main Source of Water	Borehole	2
	Metered	136
	Piped without meter	122.0
	River or Creek	1.0
	Roof Tank	5.0
	Well	1.0
	Total	267

Indicator	Variables	Data
Number of Agricultural Household by Frequency of Access to balanced meal three times a day	Always	117
	Never	8
	Sometimes	141
	Total	266
Number of Agricultural Household by Frequency of Experience Hunger Due to Lack of Money	Never	183.0
	Often	10.0
	Sometimes	73.0
	Total	266
Top 5 non-sugar crop commodities grown		Cassava
		Yaqona
		Dalo
		Banana
		Vudi
Number of Agricultural Household with Farm Land by Land Tenureship	Freehold	25
	Native Lease	22
	Traditional ownership (Mataqali, Tokatoka, Yavusa, Kovukovu/	216
	Occupy land with Informal Arrangement	8
Area of Farm Land by Land Tenureship (Ha)	Freehold	43.5
	Lease from State	
	Native Lease	203.0
	Traditional ownership (Mataqali, Tokatoka, Yavusa, Kovukovu/	255.3
	Occupy land with Informal Arrangement	1.3
	Total	503

1.4.14 SIKITURU DISTRICT

A: EA Map & Description



EA Number: 01-14-(A-C)-1

Starting Point: Point where Queens Road crosses Sikituru/Nadi district bdy [0994 - 5776], at last bridge before reaching Nadi Town.

Description: From starting point follow Sikituru/Nadi district W until it meets Sikituru/Nawaka district bdy [0938 - 5977] at mouth of Masi Creek. Follow S from this point along bdy until it meets Sikituru/Nadi 2 district bdy [5943 - 0958], a point along Masi Creek, approx. 0.20 Km from its mouth. Continue SW along boundary from this point crossing Vunayasi Road at co-ordinates [0968 - 5700]. Continue SW to point it meets demarcation bdy. Follow demarcation bdy until it again meets Sikituru/Nadi 2 district bdy at point Vunayasi road crosses bdy at co-ordinates [0775 - 5660]. Continue along Vunayasi Road until junction of Tunalia Road and further SW to point Marasa Rd crosses bdy at coordinates [5488 - 0196]. Follow further SW until it meets Sikituru/Raviravi district bdy (Ba/Nadroga province bdy) at co-ordinates [5606 - 9867]. Continue NW along province bdy to point Tunalia Road crosses bdy at co-ordinates 0260 - 5347. Follow bdy further NW until Queens Road crosses bdy at Nawaicoba/Waireba Road junction and continue along Waireba Road to HWM. Continue NE along HWM until it meets Sikituru/Nadi district bdy [5652 - 1213]. Continue SW crossing Denarau Road at co-ordinates [5630 - 1185], at an unnamed road junction which is a connecting access to Maqalevu Road. Follow S from this point crossing Yavusania Road at the E end of Sikituru Village. Continue SE to Nadi River and finally follow bdy upstream Nadi River back to starting point.

Note:

1. Enumerator to start counting from Nadi River Bridge which is starting point and enumerate towards Sigatoka.
2. Do not count houses that has been demarcated on topo map. This is part of Vunayasi.
3. Count all houses along Denarau Road excluding Denarau Island.
4. Count all houses from Sikituru Village to Yavusania Village.
5. Count all houses along Maqalevu Road.
6. Count all houses along Moala Road.
7. Count all houses on the right along Waireba Road.

8. Count all houses along Nacobi Road.
9. Urban Area areas are excluded

Localities: Korovuto Village, Moala Village, Sikituru Village, Yavusania Village, Korovuto Settlement, Malolo Sett, Maqalevu Sett, Matavauvau Sett, Mate Sett, Moala Sett, Arolevu Sett, Naveiqia Sett, Vunimaqo Sett, Sikituru 1, Yavusania Sett, Sonasali Sett, Tunalia Sett, Utulei Sett, Wairabe Sett, Nadovi Sett.

B. Sikituru District Profile

Indicator	Variables	Data
Number of Localities	Total	20
Number of Agricultural Household	Total	438
Total of Agricultural Household Members	Male	1,030
	Female	1,058.0
	Total	2,088
Average Agricultural Household Size	Average	4.8
Number of Agricultural Household Members Attended Agricultural Training	Male	67
	Female	23
	Total	90
Number of Farmer/s (Primary/Secondary Occupation)	Male	265
	Female	37
	Total	302
Number of Farmer/s Age Group	x ≥ 10 yrs. ≤ 19 yrs.	4
	x > 19 yrs. ≤ 29 yrs.	35
	x > 29 yrs. ≤ 39 yrs.	63
	x > 39 yrs. ≤ 49 yrs.	65
	x > 49 yrs. ≤ 59 yrs.	81
	x > 59 yrs.	54
	Total	302
Number of Farmers With Savings Account	Male	178
	Female	15
	Total	193
Number of Farmers Without Savings Account	Male	87
	Female	22
	Total	109
Number of Farmers -Mobile Phones	Own Mobile Phone	218
	Do not own Mobile Phone	84.0
	Total	302
Number of Agricultural Household by Type of Building	A building housing two or more households	25
	An independent dwelling	413
	Total	438

Indicator	Variables	Data
Number of Agricultural Household by Type of Outer Walls	Concrete, Brick or Cement	228.0
	Permanent walls of tin or corrugated iron	167
	Walls of makeshift or improvised materials	1
	Walls of traditional bure materials	4
	Wooden walls	37
	Others	1
	Total	438
Number of Agricultural Household by Main Source of Water	Borehole	10
	Metered	412
	Piped without meter	1
	River or Creek	2
	Roof Tank	2
	Well	4
	Other	7
	Total	438
Number of Agricultural Household by Frequency of Access to balanced meal three times a day	Always	108
	Never	64
	Sometimes	250
	Total	422
Number of Agricultural Household by Frequency of Experience Hunger Due to Lack of Money	Never	210
	Often	17
	Sometimes	195
	Total	422
Top 5 non-sugar crop commodities grown	Cassava	
	Bele	
	Eggplant	
	Long Bean	
	Banana	
Number of Agricultural Household with Farm Land by Land Tenureship	Freehold	45
	Lease from State	54
	Native Lease	99
	Traditional ownership (Mataqali, Tokatoka, Yavusa, Kovukovu/	131
	Occupy land with Informal Arrangement	77
	Occupy without any Legal Arrangement	2
	Other	1
Area of Farm Land by Land Tenureship (Ha)	Freehold	773.0
	Lease from State	108.2
	Native Lease	470.4
	Traditional ownership (Mataqali, Tokatoka, Yavusa, Kovukovu/	114.5
	Occupy land with Informal Arrangement	11.6
	Occupy without any Legal Arrangement	0.4
	Other	0.0
	Total	1,478

1.4.15 TAVUA DISTRICT

A: EA Map & Description



EA Number: 01-15-(A-H)-1

Starting Point: Point where Kings Road crosses Tavua/Bulu district bdy [4945 - 9384] at Vatutavui Village.

Description: From starting point follow Tavua/Bulu district bdy NW to HWM. Follow bdy E along HWM to [5000 - 0584] where it meets and continues along Tavua urban boundary back to HWM. Continue NNE along HWM until it meets Tavua/Raviravi district bdy (Ba/Ra province bdy) at mouth of Yaqara River. Continue SE along province bdy until it meets Tavua/Tokaimalo district bdy at hill 443. Follow province bdy S until it meets Tavua/Nailuva district bdy [4190 - 2720] at an unnamed high point. Continue SW along province bdy until it meets Tavua/Savatu district bdy [3626 - 2289] at an unnamed high point. Follow bdy NW and then S to point it meets Tavua/Qaliyalatina district bdy [2956 - 0860] at mouth of unnamed creek. Continue W along bdy until it meets Tavua/Naloto district bdy [3123 - 0100] at an unnamed high point approx. 0.34 Km SW of hill 586. Follow SW along bdy to point it meets Tavua/Bulu district bdy [9760 - 9713] approx. 0.24 Km S of Launavuga Trig Station. Finally follow bdy N and then NW back to starting point.

Note:

1. Enumerator to start counting from starting point and enumerate towards Tavua.
2. Tavua town boundary will not be enumerated.
3. Count all houses along Qualela Loop Road and all its excess.
4. Count all houses along Lubulubu Road and all its excess.
5. Count all houses along Matalevu Road and all its excess.
6. Count all houses from demarcation along Matanagata Road.
7. Count all houses from demarcation along Koula Road to point road crosses Tavua/Bulu district bdy.
8. Count all houses along Yasiyasi Road and all its excess.
9. Count all houses along Vatukoula Road upto Demarcation.
10. Count all houses along Yaladro and Masumasi Roads upto demarcation.
11. Count all houses along Nadarivatu Road upto Wainivoce Creek where Savatu district begins.
12. Count all houses along Malele Road and all its excess.

13. Count all houses within Vatukoula demarcation and Nasivi River along Nadelei Road.
14. Vatukoula is excluded as marked in demarcation.
15. Count all houses in Lololevu and Nasomo settlements.

Localities: Korovou Village, Nabuna Village, Nadelei Village, Nasomo Village, Tavualevu Village, Vanuakula Village, Vatutavui Village, Balata Estate, Nadolodolo Settlement, Naidaro Settlement, Matautari Sett, Vatutavui Sett, Balata I Sett, Balata II Sett, Dakavono Sett, Davota Sett, Drumasi Sett, Garampani Sett, Kavuli Sett, Koro I Sett, Koro II Sett, Lakalaka Sett, Lausa Sett, Baqesa Sett, Lubulubu Sett, Malele I Sett, Malele I Sett, Malele III Sett, Maqere Sett, Maqere tophill, Marinitawa Sett, Masimasi Sett, Matakawa Sett, Tagitagi Sett, Matakalevu Sett, Matanagata Backroad Sett, Matanagata Sett, Mataniwai Sett, Matasawa Sett, Nabalou Sett, Naidrodro Lane 25 Sett, Naidrodro Sett, Nakavika Sett, Narau Barrack Sett, Narau Church Rd Sett, Nasivi Sett, Natawa Sett, Natoalewa Sett, Natogo Sett, Natolewa Sett, Qalela Sett, Rabulu Sett, Rakavidi Sett, Tagitagi Sett, Toko Sett, Tokoloa Sett, Vaha Sett, Vatia Sett, Vatukoula back Rd Sett, Vunukuwiri Sett, Vuqele Sett, Waikatakata Sett, Waikona Sett, Yaladro Sett, Yasiyasi Sett.

B. Tavua District Profile

Indicator	Variables	Data
Number of Localities	Total	65
Number of Agricultural Household	Total	1,854
Total of Agricultural Household Members	Male	4,095
	Female	3,804.0
	Total	7,899
Average Agricultural Household Size	Average	4.3
Number of Agricultural Household Members Attended Agricultural Training	Male	114
	Female	81
	Total	199
Number of Farmer/s (Primary/Secondary Occupation)	Male	1,526
	Female	222
	Total	1,748
Number of Farmer/s Age Group	x ≥ 10 yrs. ≤ 19 yrs.	42
	x > 19 yrs. ≤ 29 yrs.	197
	x > 29 yrs. ≤ 39 yrs.	352
	x > 39 yrs. ≤ 49 yrs.	404
	x > 49 yrs. ≤ 59 yrs.	446
	x > 59 yrs.	307
	Total	1,748
Number of Farmers With Savings Account	Male	1,048
	Female	96
	Total	1,144
Number of Farmers Without Savings Account	Male	478
	Female	126
	Total	604
Number of Farmers -Mobile Phones	Own Mobile Phone	1,276
	Do not own Mobile Phone	472.0
	Total	1,748

Indicator	Variables	Data
Number of Agricultural Household by Type of Building	A building housing two or more households	111
	An independent dwelling	1,727
	Other Type	16
	Total	1,854
Number of Agricultural Household by Type of Outer Walls	Concrete, Brick or Cement	649.0
	Permanent walls of tin or corrugated iron	820
	Walls of makeshift or improvised materials	1
	Walls of traditional bure materials	4
	Wooden walls	380
	Total	1,854
Number of Agricultural Household by Main Source of Water	Borehole	361
	From a Communal Standpipe	91
	Metered	929
	Piped without meter	361
	River or Creek	16
	Roof Tank	30
	Well	27
	Other	39
	Total	1,854
Number of Agricultural Household by Frequency of Access to balanced meal three times a day	Always	570
	Never	26
	Sometimes	1,208
	Total	1,804
Number of Agricultural Household by Frequency of Experience Hunger Due to Lack of Money	Never	1,123
	Often	72
	Sometimes	609
	Total	1,804
Top 5 non-sugar crop commodities grown		Cassava Eggplant Banana Bele Long Bean
Number of Agricultural Household with Farm Land by Land Tenureship	Freehold	502
	Lease from State	317
	Native Lease	302
	Traditional ownership (Mataqali, Tokatoka, Yavusa, Kovukovu/	281
	Occupy land with Informal Arrangement	312
	Occupy without any Legal Arrangement	14
	Other	3

Indicator	Variables	Data
Area of Farm Land by Land Tenureship (Ha)	Freehold	835.9
	Lease from State	1,345.5
	Native Lease	1,165.2
	Traditional ownership (Mataqali, Tokatoka, Yavusa, Kovukovu/	282.3
	Occupy land with Informal Arrangement	65.3
	Occupy without any Legal Arrangement	4.2
	Other	1.7
	Total	3,700

1.4.16 VATURU DISTRICT

A: EA Map & Description



EA Number: 01-16-(A)-0

Starting Point: Point on Nagado Road where Vaturu/Nadi/Sabeto district bdy meet at NW end of Nagado Village

Description: From starting point follow NE, SE and then NE along Vaturu/Sabeto district bdy until it meets Vaturu/Nalotawa district bdy [2195 - 7520 at mouth of unnamed creek. Follow SE along Vaturu/Nalotawa district bdy across Vaturu Lake to point it meets Vaturu/Naloto district bdy at co-ordinates [1817 - 8958] at an unnamed high point. Continue E and then N along bdy until it meets Vaturu/Magodro district bdy [1142 - 8430], approx. 0.17 Km E of Natawa Road junction along Bukuya Road. Follow SW along bdy to point it meets Vaturu/Namataku district bdy (Ba/Nadroga Navosa province bdy) at co-ordinates [1143 - 8429], E end of Edela Settlement (Namataku district). Continue along province bdy SE and then W until it meets Vaturu/Nadi district bdy [1452 - 7013] at mouth of unnamed creek along Nadi River. Finally follow NE along bdy back to starting point.

Note:

1. Localities of this district is accessible through Sabeto Road.
2. Count all houses along Vaturu Dam Road from Nagado Village uptil Vaturu Dam and junction against Bukuya Road.
3. Count all houses along Savalau Road uptil sharp bend 0.56 Km from Nadi River crossing.

Localities: Nagado Village, Natawa Village, Lutuvatu Sett, Vatumaro Sett, Nayaulagilagi Sett, Naraiyawa Sett, Bawa Sett, Nabelo Sett, Navunitawa Sett, Diriyaga Sett, Vunakesiga Sett, Diridirisina Sett

Indicator	Variables	Data
Number of Localities	Total	12
Number of Agricultural Household	Total	223
Total of Agricultural Household Members	Male	514
	Female	478
	Total	992
Average Agricultural Household Size	Average	4.4
Number of Agricultural Household Members Attended Agricultural Training	Male	19
	Female	6
	Total	25
Number of Farmer/s (Primary/ Secondary Occupation)	Male	264
	Female	43
	Total	307
Number of Farmer/s Age Group	x ≥ 10 yrs. ≤ 19 yrs.	12
	x > 19 yrs. ≤ 29 yrs.	70
	x > 29 yrs. ≤ 39 yrs.	86
	x > 39 yrs. ≤ 49 yrs.	60
	x > 49 yrs. ≤ 59 yrs.	49
	x > 59 yrs.	30
	Total	307
Number of Farmers With Savings Account	Male	79
	Female	3
	Total	82
Number of Farmers Without Savings Account	Male	185
	Female	40
	Total	225
Number of Farmers -Mobile Phones	Own Mobile Phone	177
	Do not own Mobile Phone	130
	Total	307
Number of Agricultural Household by Type of Building	A building housing two or more households	4
	An independent dwelling	219
	Total	223
Number of Agricultural Household by Type of Outer Walls	Concrete, Brick or Cement	59
	Walls of makeshift or improvised materials	121
	Walls of traditional bure materials	3
	Wooden walls	6
	Others	34
	Total	223
Number of Agricultural Household by Main Source of Water	Borehole	4
	From a Communal Standpipe	22
	Metered	81
	Piped without meter	104
	River or Creek	10
	Roof Tank	2
	Total	223

Indicator	Variables	Data
Number of Agricultural Household by Frequency of Access to balanced meal three times a day	Always	96
	Never	3
	Sometimes	124
	Total	223
Number of Agricultural Household by Frequency of Experience Hunger Due to Lack of Money	Never	121
	Often	16
	Sometimes	86
	Total	223
Top 5 non-sugar crop commodities grown	Cassava	
	Yaqona	
	Banana	
	Bele	
	Dalo	
Number of Agricultural Household with Farm Land by Land Tenureship	Native Lease	1
	Traditional ownership (Mataqali, Tokatoka, Yavusa, Kovukovu/	213
	Occupy land with Informal Arrangement	10
Area of Farm Land by Land Tenureship (Ha)	Native Lease	0.8
	Traditional ownership (Mataqali, Tokatoka, Yavusa, Kovukovu/	359.9
	Occupy land with Informal Arrangement	3.1
	Total	364

1.4.17 VITOGO DISTRICT

A: EA Map & Description



EA Number: 01-17-(A-D)-1

Starting Point: Point where Natabua Road crosses Vitogo/Vuda district bdy [6054 - 2800] approx. 1.20 Km NW from road junction to Wairabetia Road.

Description: From starting point follow district bdy to HWM. Continue NE along HWM until it meets Vitogo/Nailaga district bdy [7910 - 4500]. Follow Vitogo/Nalotawa district bdy S to hill 764. Continue S along bdy to point where it meets Vitogo/Vuda district bdy [7500 - 2537] at Mt. Evans Range. Finally follow bdy W back to starting point.

Note:

1. Enumerator to start counting from starting point and count towards Ba through Saru Back Road and Tavakubu Back Road.
2. Enumerator to stop counting at the last right junction before reaching Karavi Public School.
3. Enumerators to exclude urban village Namoli and Lovu settlement as demarcated on topo map.

Localities: Matawalu Village, Naviyago Village, Vakabui Village, Wera Sett, Kavula Sett, Natawavurua Sett, Natawarau Sett, Nakavika Sett, Nacilau Sett, Tuvu Sett Road, Teidamu Sett, Tumatara Sett, Navauvau Sett, Vunarara Sett

B. Vitogo District Profile

Indicator	Variables	Data
Number of Localities	Total	14
Number of Agricultural Household	Total	1,375
Total of Agricultural Household Members	Male	2,849
	Female	2,720.00
	Total	5,569
Average Agricultural Household Size	Average	4.1
Number of Agricultural Household Members Attended Agricultural Training	Male	38
	Female	13
	Total	51
Number of Farmer/s (Primary/ Secondary Occupation)	Male	1,011
	Female	191
	Total	1,202
Number of Farmer/s Age Group	x ≥ 10 yrs. ≤ 19 yrs.	4
	x > 19 yrs. ≤ 29 yrs.	128
	x > 29 yrs. ≤ 39 yrs.	265
	x > 39 yrs. ≤ 49 yrs.	290
	x > 49 yrs. ≤ 59 yrs.	291
	x > 59 yrs.	224
	Total	1,202
Number of Farmers With Savings Account	Male	715
	Female	80
	Total	795
Number of Farmers Without Savings Account	Male	296
	Female	111
	Total	407
Number of Farmers -Mobile Phones	Own Mobile Phone	910
	Do not own Mobile Phone	292
	Total	1,202
Number of Agricultural Household by Type of Building	A building housing two or more households	54
	An independent dwelling	1,315
	Other Type	6
	Total	1,375
Number of Agricultural Household by Type of Outer Walls	Concrete, Brick or Cement	642
	Permanent walls of tin or corrugated iron	427
	Walls of makeshift or improvised materials	17
	Wooden walls	289
	Total	1,375
Number of Agricultural Household by Main Source of Water	Borehole	232
	From a Communal Standpipe	26
	Metered	954
	Piped without meter	87
	River or Creek	35
	Roof Tank	13

Indicator	Variables	Data
Number of Agricultural Household by Main Source of Water	Well	10
	Other	18
	Total	1,375
Number of Agricultural Household by Frequency of Access to balanced meal three times a day	Always	517
	Never	17
	Sometimes	788
	Total	1,322
Number of Agricultural Household by Frequency of Experience Hunger Due to Lack of Money	Never	783
	Often	46
	Sometimes	493
	Total	1,322
Top 5 non-sugar crop commodities grown	Cassava	
	Eggplant	
	Bele	
	Long Bean	
	Banana	
Number of Agricultural Household with Farm Land by Land Tenureship	Freehold	173
	Lease from State	119
	Native Lease	338
	Traditional ownership (Mataqali, Tokatoka, Yavusa, Kovukovu/	393
	Occupy land with Informal Arrangement	260
	Occupy without any Legal Arrangement	15
Area of Farm Land by Land Tenureship (Ha)	Freehold	401.9
	Lease from State	356.3
	Native Lease	1,071.00
	Traditional ownership (Mataqali, Tokatoka, Yavusa, Kovukovu/	315.8
	Occupy land with Informal Arrangement	48.7
	Occupy without any Legal Arrangement	2.2
	Total	2,196

1.4.18 VIWA DISTRICT

A: EA Map & Description



EA Number: 01-18-(A-C)-0

Description: The district is made up of Viwa Island

Localities: Naibalibale Village, Yatia Village, Yakani Village

B. Viwa District Profile

Indicator	Variables	Data
Number of Localities	Total	3
Number of Agricultural Household	Total	51
Total of Agricultural Household Members	Male	89
	Female	85
	Total	174
Average Agricultural Household Size	Average	3.4
Number of Agricultural Household Members Attended Agricultural Training	Male	22
	Female	3
	Total	25
Number of Farmer/s (Primary/Secondary Occupation)	Male	44
	Female	4
	Total	48
Number of Farmer/s Age Group	x > 19 yrs. ≤ 29 yrs.	7
	x > 29 yrs. ≤ 39 yrs.	9
	x > 39 yrs. ≤ 49 yrs.	6
	x > 49 yrs. ≤ 59 yrs.	12
	x > 59 yrs.	14
	Total	48

Indicator	Variables	Data
Number of Farmers With Savings Account	Male	24
	Female	3
	Total	27
Number of Farmers Without Savings Account	Male	20
	Female	1
	Total	21
Number of Farmers -Mobile Phones	Own Mobile Phone	38
	Do not own Mobile Phone	10
	Total	48
Number of Agricultural Household by Type of Building	An independent dwelling	51
Number of Agricultural Household by Type of Outer Walls	Concrete, Brick or Cement	39
	Permanent walls of tin or corrugated iron	1
	Walls of traditional bure materials	1
	Wooden walls	10
	Total	51
Number of Agricultural Household by Main Source of Water	Borehole	5
	From a Communal Standpipe	1
	Roof Tank	40
	Well	4
	Other	1
	Total	51
Number of Agricultural Household by Frequency of Access to balanced meal three times a day	Always	19
	Never	-
	Sometimes	32
	Total	51
Number of Agricultural Household by Frequency of Experience Hunger Due to Lack of Money	Never	40
	Often	1
	Sometimes	10
	Total	51
Top 5 non-sugar crop commodities grown	Cassava	
	Yam	
	Vudi	
	Banana	
	Bele	
Number of Agricultural Household with Farm Land by Land Tenureship	Traditional ownership (Mataqali, Tokatoka, Yavusa, Kovukovu/	49
	Occupy land with Informal Arrangement	1

Indicator	Variables	Data
Area of Farm Land by Land Tenureship (Ha)	Traditional ownership (Mataqali, Tokatoka, Yavusa, Kovukovu/	9.6
	Occupy land with Informal	0.2
	Arrangement	
	Total	10

1.4.19 VUDA DISTRICT

A: EA Map & Description



EA Number: 01-19-(A-D)-1

Starting Point: Point where Natabua Road crosses Vuda/Vitogo district bdy [6054 - 2800] approx. 1.20 Km NW from road junction to Wairabetia Road.

Description: From starting point follow Vuda/Vitogo district bdy SE until it meets Vuda/Nalotawa district bdy [7500 – 2537] at Mt. Evans Range. Continue SE along bdy until it meets Vuda/Sabeto district bdy [7629 – 2166] at mouth of unnamed creek. Follow bdy W until it crosses Queens Road at co-ordinates [6071 – 2142], approx. 0.50 Km SE of Lomolomo Village. Continue S to HWM and follow bdy along HWM until it meets demarcated bdy [2865 – 5713].

Follow along demarcated bdy and finally back to starting point.

Note:

1. Enumerator to Start from starting point and enumerate up Saru and through all excess roads having Vuda Back Road, Wairabetia Rd as major excess roads to localities.
2. Lomolomo Village will be the last locality towards Nadi.
3. Abaca Village is accessible from Tavakubu Back Road.
4. Enumerator to exclude urban village Tavakubu.

Localities: Abaca Village, Lauwaki Village, Lomolomo Village, Veiseisei Village, Lomolomo Sett, Veiseisei back Rd, Navula Sett, Padarath Rd Sett, Saweni Beach Rd Sett, Saweni Sett, Taiperia Sett, Tawatawa Sett, Vaivai Bandrama Sett, Vaivai Sett, Vaivai Vadroma Rd Sett, Varaqi Saru Rd Sett, Varaqi Tawatawa Rd Sett, Barara Sett

B. Vuda District Profile

Indicator	Variables	Data
Number of Localities	Total	18
Number of Agricultural Household	Total	1,009
Total of Agricultural Household Members	Male	2,236
	Female	2,228
	Total	4,464
Average Agricultural Household Size	Average	4.4
Number of Agricultural Household Members Attended Agricultural Training	Male	46
	Female	18
	Total	64
Number of Farmer/s (Primary/Secondary Occupation)	Male	560
	Female	115
	Total	675
Number of Farmer/s Age Group	x ≥ 10 yrs. ≤ 19 yrs.	8
	x > 19 yrs. ≤ 29 yrs.	66
	x > 29 yrs. ≤ 39 yrs.	132
	x > 39 yrs. ≤ 49 yrs.	165
	x > 49 yrs. ≤ 59 yrs.	182
	x > 59 yrs.	122
	Total	675
Number of Farmers With Savings Account	Male	380
	Female	58
	Total	438
Number of Farmers Without Savings Account	Male	180
	Female	57
	Total	237
Number of Farmers -Mobile Phones	Own Mobile Phone	509
	Do not own Mobile Phone	166
	Total	675
Number of Agricultural Household by Type of Building	A building housing two or more households	109
	An independent dwelling	899
	Other Type	1
	Total	1,009
Number of Agricultural Household by Type of Outer Walls	Concrete, Brick or Cement	530.0
	Permanent walls of tin or corrugated iron	355
	Walls of makeshift or improvised materials	5
	Walls of traditional bure materials	1
	Wooden walls	111
	Others	7
	Total	1,009
Number of Agricultural Household by Main Source of Water	Borehole	2
	Metered	991
	Piped without meter	6
	Roof Tank	1
	Well	2
	Other	7
	Total	1,009

Indicator	Variables	Data
Number of Agricultural Household by Frequency of Access to balanced meal three times a day	Always	461
	Never	28
	Sometimes	480
	Total	969
Number of Agricultural Household by Frequency of Experience Hunger Due to Lack of Money	Never	618
	Often	55
	Sometimes	296
	Total	969
Top 5 non-sugar crop commodities grown		Cassava Eggplant Bele Long Bean Chillies
Number of Agricultural Household with Farm Land by Land Tenureship	Freehold	49
	Lease from State	91
	Native Lease	349
	Traditional ownership (Mataqali, Tokatoka, Yavusa, Kovukovu/	242
	Occupy land with Informal Arrangement	216
	Occupy without any Legal Arrangement	6
	Other	2
Area of Farm Land by Land Tenureship (Ha)	Freehold	12.8
	Lease from State	138.5
	Native Lease	518.1
	Traditional ownership (Mataqali, Tokatoka, Yavusa, Kovukovu/	146.5
	Occupy land with Informal Arrangement	30.6
	Occupy without any Legal Arrangement	1.0
	Other	0.1
	Total	848

1.4.20 WAYA DISTRICT

A: EA Map & Description



EA Number: 01-20-(A-C)-0

Description: The district is made up of Waya Island and Waya Lailai Island

Localities: Nalauwaki Village, Mamara Village, Natawa Village, Wayalevu Village, Yalobi Village, Naboro Sett, Yamata Sett.

B. Waya District Profile

Indicator	Variables	Data
Number of Localities	Total	7
Number of Agricultural Household	Total	172
Total of Agricultural Household Members	Male	323
	Female	327
	Total	650
Average Agricultural Household Size	Average	3.8
Number of Agricultural Household Members Attended Agricultural Training	Male	22
	Female	5
	Total	27
Number of Farmer/s (Primary/Secondary Occupation)	Male	157
	Female	17
	Total	174

Indicator	Variables	Data
Number of Farmer/s Age Group	x ≥ 10 yrs. ≤ 19 yrs.	6
	x > 19 yrs. ≤ 29 yrs.	29
	x > 29 yrs. ≤ 39 yrs.	42
	x > 39 yrs. ≤ 49 yrs.	40
	x > 49 yrs. ≤ 59 yrs.	34
	x > 59 yrs.	23
	Total	174
Number of Farmers With Savings Account	Male	89
	Female	5
	Total	94
Number of Farmers Without Savings Account	Male	68
	Female	17
	Total	85
Number of Farmers -Mobile Phones	Own Mobile Phone	105
	Do not own Mobile Phone	69
	Total	174
Number of Agricultural Household by Type of Building	A building housing two or more households	3
	An independent dwelling	168
	Other Type	1
	Total	172
Number of Agricultural Household by Type of Outer Walls	Concrete, Brick or Cement	101.0
	Permanent walls of tin or corrugated iron	6
	Wooden walls	65
	Total	172
Number of Agricultural Household by Main Source of Water	Borehole	15
	From a Communal Standpipe	27
	Piped without meter	41
	Roof Tank	21
	Well	19
	Other	49
	Total	172
	Number of Agricultural Household by Frequency of Access to balanced meal three times a day	Always
Never		2
Sometimes		108
Total		169
Number of Agricultural Household by Frequency of Experience Hunger Due to Lack of Money	Never	116
	Often	5
	Sometimes	48
	Total	169
Top 5 non-sugar crop commodities grown	Cassava	
	Vudi	
	Yam	
	Banana	
	Bele	

Indicator	Variables	Data
Number of Agricultural Household with Farm Land by Land Tenureship	Native Lease	1
	Traditional ownership (Mataqali, Tokatoka, Yavusa, Kovukovu/	159
	Occupy land with Informal Arrangement	5
	Occupy without any Legal Arrangement	1
Area of Farm Land by Land Tenureship (Ha)	Native Lease	0.1
	Traditional ownership (Mataqali, Tokatoka, Yavusa, Kovukovu/	47.2
	Occupy land with Informal Arrangement	1.8
	Occupy without any Legal Arrangement	0.8
	Total	50

1.4.21 YASAWA DISTRICT

A: EA Map & Description



EA Number: 01-21-(A-C)-0

Description: The district is made up of Yasawa Island

Localities: Bukama Village, Dalomo Village, Nabukeru Village, Tamasua Villave, Teci Village, Yasawa-i-Rara Village

Indicator	Variables	Data
Number of Localities	Total	6
Number of Agricultural Household	Total	182
Total of Agricultural Household Members	Male	358
	Female	340
	Total	698
Average Agricultural Household Size	Average	3.8
Number of Agricultural Household Members Attended Agricultural Training	Male	52
	Female	14
	Total	66
Number of Farmer/s (Primary/Secondary Occupation)	Male	154
	Female	17
	Total	171
Number of Farmer/s Age Group	x ≥ 10 yrs. ≤ 19 yrs.	7
	x > 19 yrs. ≤ 29 yrs.	22
	x > 29 yrs. ≤ 39 yrs.	44
	x > 39 yrs. ≤ 49 yrs.	30
	x > 49 yrs. ≤ 59 yrs.	37
	x > 59 yrs.	31
	Total	171

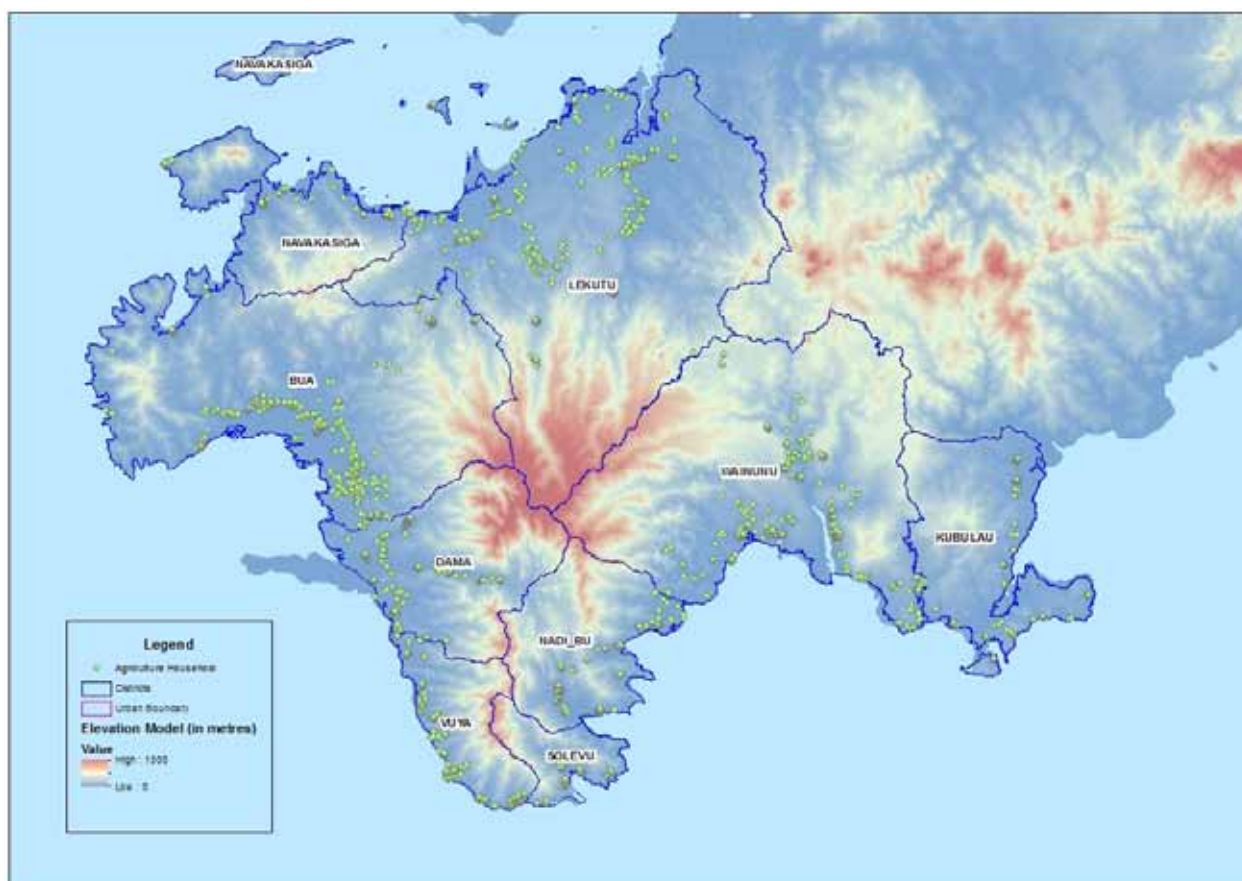
Indicator	Variables	Data
Number of Farmers With Savings Account	Male	93
	Female	7
	Total	100
Number of Farmers Without Savings Account	Male	61
	Female	10
	Total	71
Number of Farmers -Mobile Phones	Own Mobile Phone	101
	Do not own Mobile Phone	70
	Total	171
Number of Agricultural Household by Type of Building	An independent dwelling	177
	Other Type	5
	Total	182
Number of Agricultural Household by Type of Outer Walls	Concrete, Brick or Cement	84
	Permanent walls of tin or corrugated iron	14
	Walls of makeshift or improvised materials	2
	Walls of traditional bure materials	3
	Wooden walls	79
	Total	182
Number of Agricultural Household by Main Source of Water	Borehole	84
	From a Communal Standpipe	32
	Piped without meter	11
	Roof Tank	19
	Well	13
	Other	23
	Total	182
Number of Agricultural Household by Frequency of Access to balanced meal three times a day	Always	79
	Never	3
	Sometimes	97
	Total	179
Number of Agricultural Household by Frequency of Experience Hunger Due to Lack of Money	Never	127
	Often	4
	Sometimes	48
	Total	179
Top 5 non-sugar crop commodities grown	Cassava	
	Yam	
	Banana	
	Vudi	
	Bele	
Number of Agricultural Household with Farm Land by Land Tenure-ship	Freehold	1
	Lease from State	1
	Native Lease	4
	Traditional ownership (Mataqali, Tokatoka, Yavusa, Kovukovu/	159

Indicator	Variables	Data
Number of Agricultural Household with Farm Land by Land Tenureship	Occupy land with Informal Arrangement	3
	Other	1
Area of Farm Land by Land Tenureship (Ha)	Freehold	0.4
	Lease from State	0.1
	Native Lease	0.2
	Traditional ownership (Mataqali, Tokatoka, Yavusa, Kovukovu/	76
	Occupy land with Informal Arrangement	0.5
	Other	0.004
	Total	77

CHAPTER 2 BUA PROVINCE



2.1 2020FAC BUA COVERAGE MAP



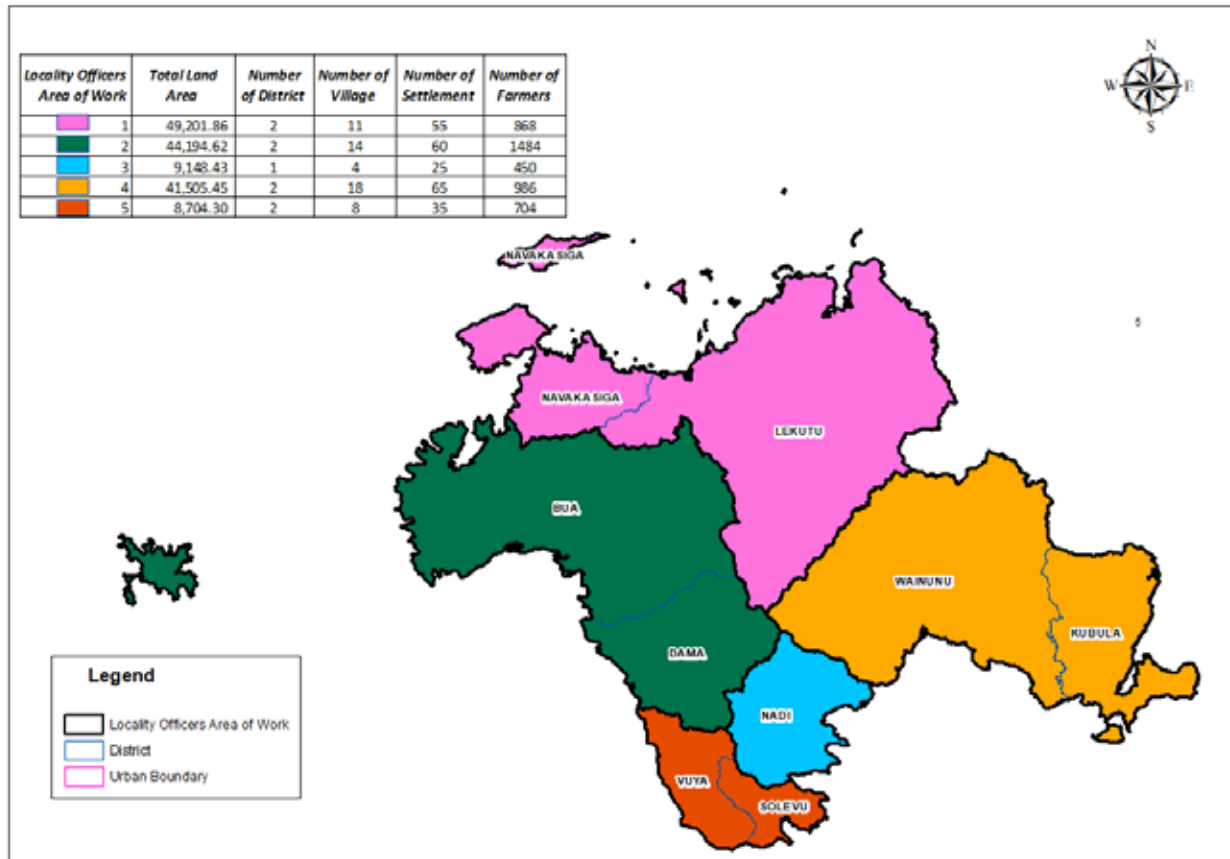
2.2 BUA PROVINCE PROFILE

Indicator	Variables	Data
Number of Districts	Total	9
Number of Localities	Total	295
Number of Agricultural Household	Total	528
Total of Agricultural Household Members	Male	1,158
	Female	1,081
	Total	2,239
Average Agricultural Household Size	Average	4.2
Number of Agricultural Household Members Attended Agricultural Training	Male	82
	Female	24
	Total	106
Number of Farmer/s (Primary/ Secondary Occupation)	Male	642
	Female	213
	Total	855
Number of Farmer/s Age Group	x ≥ 10 yrs. ≤ 19 yrs.	32
	x > 19 yrs. ≤ 29 yrs.	169
	x > 29 yrs. ≤ 39 yrs.	200
	x > 39 yrs. ≤ 49 yrs.	194
	x > 49 yrs. ≤ 59 yrs.	151
	x > 59 yrs.	109
	Total	855

Indicator	Variables	Data
Number of Farmers With Savings Account	Male	416
	Female	101
	Total	517
Number of Farmers Without Savings Account	Male	226
	Female	112
	Total	338
Number of Farmers -Mobile Phones	Own Mobile Phone	537
	Do not own Mobile Phone	318
	Total	855
Number of Agricultural Household by Type of Building	A building housing two or more households	12
	An independent dwelling	516
	Total	528
Number of Agricultural Household by Type of Outer Walls	Concrete, Brick or Cement	14
	Permanent walls of tin or corrugated iron	327
	Walls of traditional bure materials	21
	Wooden walls	166
	Total	528
Number of Agricultural Household by Main Source of Water	Borehole	68
	From a Communal Standpipe	24
	Metered	194
	Piped without meter	186
	River or Creek	2
	Roof Tank	16
	Well	31
	Other	7
Total	528	
Number of Agricultural Household by Frequency of Access to balanced meal three times a day	Always	334
	Never	2
	Sometimes	192
	Total	528
Number of Agricultural Household by Frequency of Experience Hunger Due to Lack of Money	Never	441
	Often	2
	Sometimes	85
	Total	528
Top 5 non-sugar crop commodities grown	Cassava	
	Dalo	
	Yaqona	
	Vudi	
	Bele	

Indicator	Variables	Data
Number of Agricultural Household with Farm Land by Land Tenureship	Freehold	180
	Lease from State	3
	Native Lease	31
	Traditional ownership (Mataqali, Tokatoka, Yavusa, Kovukovu/	308
	Occupy land with Informal Arrangement	13
Area of Farm Land by Land Tenureship (Ha)	Freehold	2,107
	Lease from State	14
	Native Lease	353
	Traditional ownership (Mataqali, Tokatoka, Yavusa, Kovukovu/	2,934
	Occupy land with Informal Arrangement	9
	Total	5,417

2.3 BUA LOCALITY OFFICERS WORK AREA



2.4 DISTRICT/ ENUMERATION AREA MAPS & DESCRIPTIONS AND DEMOGRAPHIC PROFILE OF ALL DISTRICTS IN BUA PROVINCE

2.4.1 BUA DISTRICT

A: EA Map & Description



EA Number: 02-01-(A-C)-0

Starting Points: Point where Nabouwalu Road crosses Navunidawa Creek [9000 – 1650] located approx. 1.1km N of Naruwai Village Road junction.

Description: From Starting Point follow Bua/Dama district bdy SW then NW downstream Navunidawa Creek to HWM. Follow HWM N then NW to Naicobocobo Point and continue N to coordinate [3278-7965] where it meets Bua/Navakasiga district bdy located SW of Uluivunidilo Trig station. Follow district bdy S then E to Vidinaseru Trig Station where it meets Lekutu district bdy [3151-8687]. Follow Bua/Lekutu district bdy SE, E then NE to coordinate [3234-9334]. From this point, continue NE on this district bdy to coordinate [1985 – 9772] where it meets Dama district bdy. Finally follow Bua/Dama district bdy SW back to starting point.

Localities: Bua Village, Koroinasolo Village, Navunievu Village, Nawailevu Village, Tiliva Village, Baka Sett, Cobue Sett, Dalomo Sett , Draladamu Sett, Dramoka Sett, Koronaisolo Sett, Luvuluvu Sett, Nabolaniniu Sett, Nabuabua Sett, Nabulukolawa Sett, Nadara Sett, Naikavaki Sett, Nakorovou Sett , Naqilumoto Sett , Narara Sett , Nasoso Sett, Nasuva Sett , Nautomaliva Sett, Navai Sett, Navatubogi Sett , Navava Sett , Nawi Sett, Niuwalala Sett, Tacilevu Sett, Tausa Sett, Tiliva Sett, Tiritiri Sett, Vatubogi Sett, Vunivau Sett, Wailevu Sett , Waitabu Sett, Naqamaekaka Sett, Logana Estate

Note:

1. *Naloadamudamu is the first Sett from Starting Point*
2. *Navai Settlement is the last Sett towards Lekutu District*

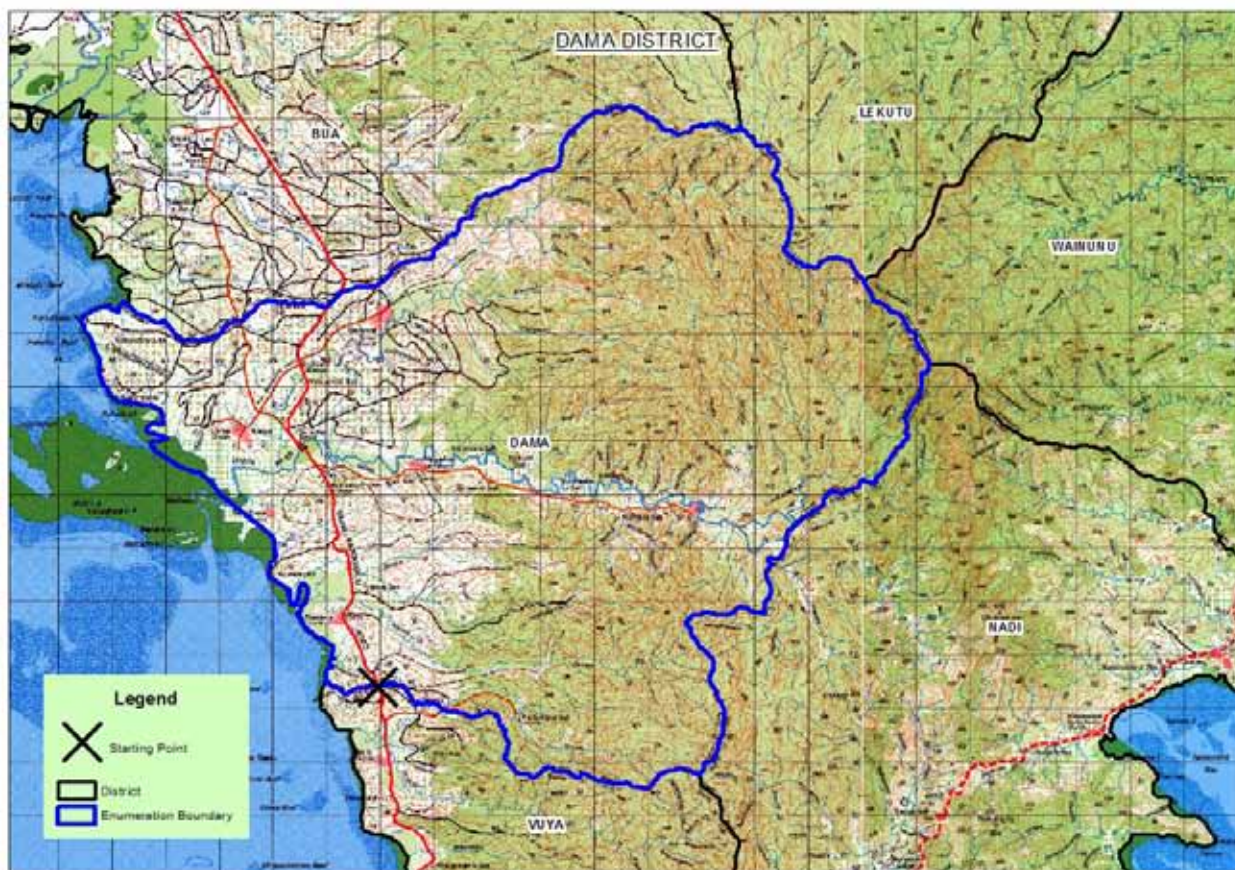
B. Bua District Profile

Indicator	Variables	Data
Number of Localities	Total	38
Number of Agricultural Household	Total	528
Total of Agricultural Household Members	Male	1,158
	Female	1,081
	Total	2,239
Average Agricultural Household Size	Average	4.2
Number of Agricultural Household Members Attended Agricultural Training	Male	82
	Female	24
	Total	106
Number of Farmer/s (Primary/Secondary Occupation)	Male	642
	Female	213
	Total	855
Number of Farmer/s Age Group	x ≥ 10 yrs. ≤ 19 yrs.	32
	x > 19 yrs. ≤ 29 yrs.	169
	x > 29 yrs. ≤ 39 yrs.	200
	x > 39 yrs. ≤ 49 yrs.	194
	x > 49 yrs. ≤ 59 yrs.	151
	x > 59 yrs.	109
	Total	855
Number of Farmers With Savings Account	Male	416
	Female	101
	Total	517
Number of Farmers Without Savings Account	Male	226
	Female	112
	Total	338
Number of Farmers -Mobile Phones	Own Mobile Phone	537
	Do not own Mobile Phone	318
	Total	855
Number of Agricultural Household by Type of Building	A building housing two or more households	12
	An independent dwelling	516
	Total	528
Number of Agricultural Household by Type of Outer Walls	Concrete, Brick or Cement	14
	Permanent walls of tin or corrugated iron	327
	Wooden walls	166
	Total	528
Number of Agricultural Household by Main Source of Water	Borehole	68
	From a Communal Standpipe	24
	Metered	194
	Piped without meter	186
	River or Creek	2
	Roof Tank	16
	Well	31
	Other	7
	Total	528

Indicator	Variables	Data
Number of Agricultural Household by Frequency of Access to balanced meal three times a day	Always	334
	Never	2
	Sometimes	192
	Total	528
Number of Agricultural Household by Frequency of Experience Hunger Due to Lack of Money	Never	441
	Often	2
	Sometimes	85
	Total	528
Top 5 non-sugar crop commodities grown		Cassava Dalo Eggplant Bele Yaqona
Number of Agricultural Household with Farm Land by Land Tenureship	Freehold	180
	Lease from State	3
	Native Lease	31
	Traditional ownership (Mataqali, Tokatoka, Yavusa, Kovukovu/ Occupy land with Informal Arrangement	308 13
	Total	528
Area of Farm Land by Land Tenureship (Ha)	Freehold	2,107
	Lease from State	14
	Native Lease	353
	Traditional ownership (Mataqali, Tokatoka, Yavusa, Kovukovu/ Occupy land with Informal Arrangement	2,934 9
	Total	5,417

2.4.2 DAMA DISTRICT

A. EA Map & Description



EA Number: 02-02-(A-C)-0

Starting Point: Point where Dama-Nabouwalu road crosses Dama/Vuya district bdy [9090 -0945] approx. 0.29Km NW of Wailele Settlement Junction road

Description: From Starting Point follow Dama/Vuya district bdy W to HWM. Follow HWM NE to mouth of Navunidawa Creek at coordinate [1663-8619]. Follow Dama/Bua district bdy E along Navunidawa Creek to Nabouwalu road and continue follow district bdy NE to coordinate [1985-7280] where it meets Dama/Lekutu district bdy. Follow Dama/Lekutu district bdy SE to coordinate [1694-0003] where it meets Wainunu district bdy. Follow Dama/Wainunu district bdy SE to coordinate 1543-0125 to where it meets Dama/Nadi district bdy. Follow Dama/Nadi district bdy SW to Wari Creek then continue follow district bdy S, E then S to coordinate [0777-9697] where it meets Vuya district bdy. Finally follow Dama/Vuya district bdy back to starting point.

Localities: Dama Village, Driti Village, Nagadoa Village, Naruwai Village, Nasau Village, Nawaca Village, Tavulomo Village, CMF Compound, Makawa Sett, Naiyaca Sett, Ranivi Sett, Veisea Sett, Vuniyasi Sett, Buresivo Sett, Namara Sett, Naroko Sett, Senilagi Sett, Dranutasi Sett, Vausiga Sett, Yausiga Sett, Baravi Sett, Nadawata Sett, Delena Sett, Kawakawavesi Sett, Nakorotebe Sett, Nasamusamu Sett, Naviro Sett, Rakani Sett, Saioni Sett, Sea Sett, Vatulaqe Sett, Vikai Sett, Waikere Sett, Wailele Sett, Cawalevu Sett, Lilo Sett, Bikai Sett, Dama Dist. Sch. Compound, Vanuavou Sett, Naruwai Sch. Compound, Vunibuka Sett, Nakoro Sett, Nalewale Sett, Bikai Sett, Buresivo Sett, Vatureba Sett, Koronibelo Sett.

Note:

1. *Rakani Settlement is the first settlement straight after the Starting point along Dama Nabouwalu road as you head towards Labasa from Nabouwalu*
2. *Maya Ram Shop is the last household to the endpoint along Dama-Nabouwalu road toward Labasa.*
3. *Enumerator to access all roads on the right and left of Dama-Nabouwalu road.*

Road access to localities.

B. Dama District Profile

Indicator	Variables	Data
Number of Localities	Total	47
Number of Agricultural Household	Total	356
Total of Agricultural Household Members	Male	910
	Female	788
	Total	1,698
Average Agricultural Household Size	Average	4.8
Number of Agricultural Household Members Attended Agricultural Training	Male	64
	Female	15
	Total	79
Number of Farmer/s (Primary/Secondary Occupation)	Male	485
	Female	144
	Total	629
Number of Farmer/s Age Group	x ≥ 10 yrs. ≤ 19 yrs.	29
	x > 19 yrs. ≤ 29 yrs.	143
	x > 29 yrs. ≤ 39 yrs.	145
	x > 39 yrs. ≤ 49 yrs.	118
	x > 49 yrs. ≤ 59 yrs.	116
	x > 59 yrs.	78
	Total	629
Number of Farmers With Savings Account	Male	270
	Female	73
	Total	343
Number of Farmers Without Savings Account	Male	215
	Female	71
	Total	286
Number of Farmers -Mobile Phones	Own Mobile Phone	377
	Do not own Mobile Phone	252
	Total	629
Number of Agricultural Household by Type of Building	A building housing two or more households	2
	An independent dwelling	353
	Other Type	1
	Total	356
Number of Agricultural Household by Type of Outer Walls	Concrete, Brick or Cement	19
	Permanent walls of tin or corrugated iron	257
	Walls of traditional bure materials	2
	Wooden walls	78
	Total	356
Number of Agricultural Household by Main Source of Water	Borehole	26
	From a Communal Stand-pipe	284
	Metered	3
	Piped without meter	25
	River or Creek	1
	Roof Tank	5
	Well	3

Indicator	Variables	Data
Number of Agricultural Household by Main Source of Water	Other	9
	Total	356
Number of Agricultural Household by Frequency of Access to balanced meal three times a day	Always	280
	Never	5
	Sometimes	70
	Total	355
Number of Agricultural Household by Frequency of Experience Hunger Due to Lack of Money	Never	249
	Often	2
	Sometimes	104
	Total	355
Top 5 non-sugar crop commodities grown	Cassava	
	Dalo	
	Yaqona	
	Vudi	
	Bele	
Number of Agricultural Household with Farm Land by Land Tenureship	Freehold	7
	Lease from State	2
	Native Lease	9
	Traditional ownership (Mataqali, Tokatoka, Yavusa, Kovukovu/	331
	Occupy land with Informal Arrangement	26
	Occupy without any Legal Arrangement	1
	Other	1
Area of Farm Land by Land Tenureship (Ha)	Freehold	68
	Lease from State	0
	Native Lease	128
	Traditional ownership (Mataqali, Tokatoka, Yavusa, Kovukovu/	816
	Occupy land with Informal Arrangement	209
	Total	1,221

2.4.3 KUBULAU DISTRICT

A. EA Map & Description



EA Number: 02-03-(A-C)-0

Starting Point: Bridge on Sawani-Daria road crossing Suetabu Creek E of Wainivesi Settlement on coordinates [2371-1248] (Kubulau/Wainunu) district bdy).

Description: From Starting Point follow Kubulau/Wainunu district bdy N to coordinate [2286- 2210] where it meets Kubulau/Wailevu district bdy (Bua/Cakaudrove provincial bdy). Follow district bdy E, N then NE to Nairobi trig st-87 on coordinate [2235-2877]. Continue follow district bdy SE to HWM on mouth of Kilaka River at coordinate [3116 – 1900]. Follow HWM SW to Nadivakarua Bay. From here, continue follow HWM NE, E, S then W to mouth of Suetabu Creek on Kubulau/Wainunu district bdy at coordinate [1051-2302]. Finally follow Kubulau/Wainunu district bdy back to starting point.

Localities: Kilaka Village, Kiobo village, Nadivakarua village, Nakorovou village, Namalata village, Nasasaivua village, Natokalau village, Navatu village, Raviravi village, Waisa village, Delaibote Sett, Levuka Sett, Nabalabalawa Sett, Nabouwasa Sett, Nakurakura Sett, Rewa Sett, Tilaka Sett, Vatuloloa Sett.

Note

1. *Navatu Village is located at Nasonisoni Island South of Kubulau district.*
2. *Villages and settlements are mainly located on the South and Eastern part of the district along Kubulau Peninsular Road.*
3. *Wainivesi Settlement is excluded from the bdy.*

B. Kubulau District Profile

Indicator	Variables	Data
Number of Localities	Total	18
Number of Agricultural Household	Total	216
Total of Agricultural Household Members	Male	529
	Female	484
	Total	1,013
Average Agricultural Household Size	Average	4.7
Number of Agricultural Household Members Attended Agricultural Training	Male	65
	Female	16
	Total	81
Number of Farmer/s (Primary/Secondary Occupation)	Male	273
	Female	19
	Total	292
Number of Farmer/s Age Group	x ≥ 10 yrs. ≤ 19 yrs.	19
	x > 19 yrs. ≤ 29 yrs.	68
	x > 29 yrs. ≤ 39 yrs.	72
	x > 39 yrs. ≤ 49 yrs.	56
	x > 49 yrs. ≤ 59 yrs.	38
	x > 59 yrs.	39
	Total	292
Number of Farmers With Savings Account	Male	118
	Female	7
	Total	125
Number of Farmers Without Savings Account	Male	155
	Female	12
	Total	167
Number of Farmers -Mobile Phones	Own Mobile Phone	202
	Do not own Mobile Phone	90
	Total	292
Number of Agricultural Household by Type of Building	A building housing two or more households	1
	An independent dwelling	215
	Total	216
Number of Agricultural Household by Type of Outer Walls	Concrete, Brick or Cement	8
	Permanent walls of tin or corrugated iron	79
	Walls of traditional bure materials	1
	Wooden walls	128
	Total	216
Number of Agricultural Household by Main Source of Water	Borehole	65
	Piped without meter	144
	River or Creek	2
	Roof Tank	3
	Well	1
	Other	1
	Total	216

Indicator	Variables	Data
Number of Agricultural Household by Frequency of Access to balanced meal three times a day	Always	87
	Never	-
	Sometimes	129
	Total	216
Number of Agricultural Household by Frequency of Experience Hunger Due to Lack of Money	Never	151
	Often	-
	Sometimes	65
	Total	216
Top 5 non-sugar crop commodities grown		Cassava
		Yaqona
		Dalo
		Vudi
		Bele
Number of Agricultural Household with Farm Land by Land Tenureship	Freehold	3
	Native Lease	2
	Traditional ownership (Mataqali, Tokatoka, Yavusa, Kovukovu)	207
	Occupy land with Informal Arrangement	7
Area of Farm Land by Land Tenureship (Ha)	Freehold	379
	Native Lease	3
	Traditional ownership (Mataqali, Tokatoka, Yavusa, Kovukovu)	172
	Occupy land with Informal Arrangement	2
	Total	556

2.4.4 LEKUTU DISTRICT

A. EA Map & Description



EA Number: 02-04-(A-D)-0

Starting Point: Point where Nabouwalu – Dama road crosses Lekutu/Bua district bdy [9198 – 3053]

Description: From Starting Point, follow Lekutu/Dreketi Dist. Bdy W then NW to where it meets Navakasiga district Bdy at Vidikinaseru trig st-415. Follow Lekutu/Navakasiga district Bdy NE then N to Baravi Wharf. Follow Lekutu Dist. Bdy NE along HWM to where it meets Lekutu/Dreketi District bdy (Bua/Macuata Province Bdy) [0868 – 4485] at Sovani Crk mouth. Follow Lekutu/Dreketi District Bdy (Bua/Macuata Province Bdy) SE, SW then SE to coordinate [1170 – 2815] to where it meets Wainunu District Bdy. Follow Lekutu/Wainunu District Bdy SW until it meets Dama District Bdy [0005 - 1698]. Follow Lekutu/Dama District Bdy NW, SW then NW until it meets Bua District Bdy [9770 – 1985]. From this point follow Lekutu/Bua District Bdy N, NW and NE to coord. [9792 – 2404]. Finally follow bdy NW then NE back to Starting Point.

Localities

Banikea Village, Galoa Village, Kavula Village, Namuavoivoi Village, Nasarawaqa Village, Tavea Village, Votua Village, Boroboro Sett, Burotu Sett, Droca Sett, Korokadi Sett, Korokadi Eastside Sett, Luvuluvu Sett, Nasama Sett, Korokadi Westside Sett, Lutunakalokalo Sett, Matasarosaro Sett, Matasawanico Sett, Nabuna Sett, Nacovani Sett, Nacula Sett, Nacumu Sett, Nakadrudru Sett, Nakalavo Sett, Naqama Sett, Narogo Sett, Nasarawaqa Stage 1, Nasarawaqa Stage 2, Nasuvani Sett, Nubulaci Sett, Nukudamu Sett, Sasake Sett, Savusomo Sett, Selesele Sett, Soti Sett, Vakale Sett, Vanuavou Sett, Vatu Sett, Veiseaseavula Sett, Viligau Sett, Vunimako Sett, Vuninoko Sett, Vunisea Sett, Vuniuto Sett, Waibunabuna Sett, Walu Sett.

Note:

1. Veiseaseavula Settlement – Starting Point
2. Vunimako Settlement (Swadesh Kumar) – Starting Point
3. Nasuvani Settlement – Ending Point towards Dreketi District
4. Nubulaci Settlement – Ending Point towards Wainunu District
5. Boat access to Tavea Island and Galoa Island

B. Lekutu District Profile

Indicator	Variables	Data
Number of Localities	Total	46
Number of Agricultural Household	Total	516
Total of Agricultural Household Members	Male	1,057
	Female	995
	Total	2,052
Average Agricultural Household Size	Average	4.0
Number of Agricultural Household Members Attended Agricultural Training	Male	115
	Female	15
	Total	130
Number of Farmer/s (Primary/Secondary Occupation)	Male	537
	Female	64
	Total	601
Number of Farmer/s Age Group	x ≥ 10 yrs. ≤ 19 yrs.	8
	x > 19 yrs. ≤ 29 yrs.	85
	x > 29 yrs. ≤ 39 yrs.	129
	x > 39 yrs. ≤ 49 yrs.	147
	x > 49 yrs. ≤ 59 yrs.	137
	x > 59 yrs.	95
	Total	601
Number of Farmers With Savings Account	Male	306
	Female	18
	Total	324
Number of Farmers Without Savings Account	Male	231
	Female	46
	Total	277
Number of Farmers -Mobile Phones	Own Mobile Phone	357
	Do not own Mobile Phone	244
	Total	601
Number of Agricultural Household by Type of Building	A building housing two or more households	18
	An independent dwelling	498
	Total	516
Number of Agricultural Household by Type of Outer Walls	Concrete, Brick or Cement	19
	Permanent walls of tin or corrugated iron	209
	Walls of makeshift or improvised materials	3
	Walls of traditional bure materials	9
	Wooden walls	276
Total	516	
Number of Agricultural Household by Main Source of Water	Borehole	51
	From a Communal Standpipe	30
	Metered	1
	Piped without meter	306
	River or Creek	21
	Roof Tank	74
	Well	28
	Other	5
	Total	516

Indicator	Variables	Data
Number of Agricultural Household by Frequency of Access to balanced meal three times a day	Always	226
	Never	6
	Sometimes	281
	Total	513
Number of Agricultural Household by Frequency of Experience Hunger Due to Lack of Money	Never	351
	Often	2
	Sometimes	160
	Total	513
Top 5 non-sugar crop commodities grown		Cassava Dalo Vudi Yaqona Rice
Number of Agricultural Household with Farm Land by Land Tenureship	Freehold	62
	Lease from State	4
	Native Lease	112
	Traditional ownership (Mataqali, Tokatoka, Yavusa, Kovukovu/	297
	Occupy land with Informal Arrangement	27
	Occupy without any Legal Arrangement	1
Area of Farm Land by Land Tenureship (Ha)	Freehold	841
	Lease from State	21
	Native Lease	1,726
	Traditional ownership (Mataqali, Tokatoka, Yavusa, Kovukovu/	1,697
	Occupy land with Informal Arrangement	107
	Occupy without any Legal Arrangement	2
	Total	4,393

2.4.5 NADI DISTRICT

A. EA Map and Description



EA Number: 02-05- (A-B)-1

Starting Point: Point where Dama-Nabouwalu road crosses Nadi/Solevu district Bdy [0145 - 0348] located approx. 2.51Km S of Nasolo Vilage.

Description: From Starting Point follow Nadi/Solevu Dist. Bdy SW then NW to where it meets Vuya Dist. Bdy at coord. [9767 – 0518]. Follow Nadi/Vuya Dist. Bdy N to hill 502 and then continue NW till it meets Dama Dist. Bdy at coord. [9798 - 0789]. Follow Nadi/Dama Dist. Bdy N then NE till it meets Wainunu Dist. Bdy at coord. [0123 – 1550]. From this point follow Nadi/Wainunu Dist. Bdy SE to where Nabouwalu Rd crosses Vurivuri Crk which is NE of Sawani Village and then continue along Vurivuri Crk downstream to its mouth at coord. [0844 – 1123]. Follow Nadi Dist. Bdy SE along HWM till it meets Solevu Dist. Bdy [0382 – 1505]. Finally follow Nadi/Solevu Dist. Bdy SW back to Starting Point.

Localities

Village: Nasavu Village, Nasawana Village, Nasolo Village, Sawani Village, Buresivi Sett, Dranivau Sett, Nacaracara Sett, Nawaisomo Sett, Naitobu Sett, Vanara Sett, Naisogodrala Sett, Nasigasiga Sett, Buresivo Sett, Mataisolevu Sett, Nabama Sett, Nadua Sett, Navere Sett, Baqeyawa Sett, Batiri Sett, Nakasiwai Sett, Naleleyawa Sett, Naqaraqara Sett, Naqere Sett, Togalevu Estate

Note:

1. *Waikonadawa Settlement and Mataisolevu Settlement – first sett on Starting Point.*
2. *Nawaisomo Settlement –last sett towards Ending Point*

B. Nadi District Profile

Indicator	Variables	Data
Number of Localities	Total	24
Number of Agricultural Household	Total	286
Total of Agricultural Household Members	Male	753
	Female	639
	Total	1,392
Average Agricultural Household Size	Average	4.9
Number of Agricultural Household Members Attended Agricultural Training	Male	39
	Female	15
	Total	54
Number of Farmer/s (Primary/Secondary Occupation)	Male	428
	Female	22
	Total	450
Number of Farmer/s Age Group	x ≥ 10 yrs. ≤ 19 yrs.	23
	x > 19 yrs. ≤ 29 yrs.	110
	x > 29 yrs. ≤ 39 yrs.	125
	x > 39 yrs. ≤ 49 yrs.	79
	x > 49 yrs. ≤ 59 yrs.	62
	x > 59 yrs.	51
	Total	450
Number of Farmers With Savings Account	Male	152
	Female	9
	Total	161
Number of Farmers Without Savings Account	Male	276
	Female	13
	Total	289
Number of Farmers -Mobile Phones	Own Mobile Phone	288
	Do not own Mobile Phone	162
	Total	450
Number of Agricultural Household by Type of Building	An independent dwelling	286
Number of Agricultural Household by Type of Outer Walls	Concrete, Brick or Cement	17
	Permanent walls of tin or corrugated iron	203
	Walls of makeshift or improvised materials	1
	Wooden walls	65
	Total	286
Number of Agricultural Household by Main Source of Water	Borehole	17
	From a Communal Standpipe	223
	Piped without meter	26
	River or Creek	10
	Roof Tank	6
	Well	4
	Total	286
Number of Agricultural Household by Frequency of Access to balanced meal three times a day	Always	263
	Never	-
	Sometimes	23
	Total	286

Indicator	Variables	Data
Number of Agricultural Household by Frequency of Experience Hunger Due to Lack of Money	Never	273
	Often	-
	Sometimes	13
	Total	286
Top 5 non-sugar crop commodities grown		Dalo
		Yaqona
		Bele
		Vudi
		Cassava
Number of Agricultural Household with Farm Land by Land Tenureship	Freehold	3
	Traditional ownership (Mataqali, Tokatoka, Yavusa, Kovukovu/	275
	Occupy land with Informal Arrangement	6
Area of Farm Land by Land Tenureship (Ha)	Freehold	246
	Traditional ownership (Mataqali, Tokatoka, Yavusa, Kovukovu/	619
	Occupy land with Informal Arrangement	45
	Total	910

2.4.6 NAVAKASIGA DISTRICT

A. EA Map & Description



EA Number: 02-06- (A-B)-0

Starting Point: Point where Lekutu-Naviqiri Rd crosses Navakasiga/Lekutu district bdy at coordinate [9113 – 3590] located at Baravi small Wharf jct. Rd.

Description: From Starting Point follow Navakasiga/Lekutu Dist. Bdy S then SW until it meets Bua Dist. Bdy at Vidikinaseru trig st-415. From this point follow Navakasiga/Bua Dist. Bdy SW then NW to coord. [7965 – 3278] located SE of Uluivunidilo Trig St. Follow Navakasiga Dist. Bdy NE along HWM until it meets Lekutu Dist. Bdy at Baravi small Wharf and finally follow Wharf Rd back to Starting Point

Localities: Naivaka Village, Naiviqiri Village, Nasau Village, Baravi Sett, Dogoni Sett, Lovonidalo Sett, Nacula Sett, Nalotawa Sett, Natorotoro Sett, Somosomo Sett, Waisaliki Sett, Nakua Sett, Navakalala Sett, Waibucobuco Sett, Natuvu Sett, Noro Sett, Qaqadamu Sett.

Note:

1. *Noro Settlement – first Sett on Starting Point*
2. *Nasau Village –last Sett towards Ending Point*
3. *Boat access to Yaqaga Island*

B. Navakasiga District Profile

Indicator	Variables	Data
Number of Localities	Total	17
Number of Agricultural Household	Total	158
Total of Agricultural Household Members	Male	357
	Female	330
	Total	687
Average Agricultural Household Size	Average	4.3
Number of Agricultural Household Members Attended Agricultural Training	Male	22
	Female	5
	Total	27
Number of Farmer/s (Primary/Secondary Occupation)	Male	210
	Female	57
	Total	267
Number of Farmer/s Age Group	x ≥ 10 yrs. ≤ 19 yrs.	15
	x > 19 yrs. ≤ 29 yrs.	76
	x > 29 yrs. ≤ 39 yrs.	50
	x > 39 yrs. ≤ 49 yrs.	45
	x > 49 yrs. ≤ 59 yrs.	49
	x > 59 yrs.	32
	Total	267
Number of Farmers With Savings Account	Male	124
	Female	31
	Total	155
Number of Farmers Without Savings Account	Male	86
	Female	26
	Total	112
Number of Farmers -Mobile Phones	Own Mobile Phone	115
	Do not own Mobile Phone	152
	Total	267
Number of Agricultural Household by Type of Building	A building housing two or more households	2
	An independent dwelling	156
	Total	158
Number of Agricultural Household by Type of Outer Walls	Concrete, Brick or Cement	2
	Permanent walls of tin or corrugated iron	100
	Walls of traditional bure materials	5
	Wooden walls	51
	Total	158
Number of Agricultural Household by Main Source of Water	Borehole	32
	Piped without meter	125
	Roof Tank	1
	Total	158
Number of Agricultural Household by Frequency of Access to balanced meal three times a day	Always	111
	Never	2
	Sometimes	45
	Total	158

Indicator	Variables	Data
Number of Agricultural Household by Frequency of Experience Hunger Due to Lack of Money	Never	144
	Often	1
	Sometimes	13
	Total	158
Top 5 non-sugar crop commodities grown		Cassava
		Voivoi
		Dalo
		Yaqona
		Yam
Number of Agricultural Household with Farm Land by Land Tenureship	Lease from State	2
	Native Lease	2
	Traditional ownership (Mataqali, Tokatoka, Yavusa, Kovuk-ovu/	155
Area of Farm Land by Land Tenureship (Ha)	Lease from State	16
	Native Lease	28
	Traditional ownership (Mataqali, Tokatoka, Yavusa, Kovuk-ovu/	3,185
	Total	3,229

2.4.7 SOLEVU DISTRICT

A. EA Map & Description



EA Number: 02-07- (A-B)-0

Starting Point: Point where Nabouwalu road crosses Solevu/Nadi district Bdy located approx. 2.05km NE from the junction of Nawaido Village.

Description: From Starting Point follow Solevu/Vuya Dist. Bdy NE then NW to Uluivuya trig st – 549. Continue follow bdy NW then N and SE until it meets Nadi Dist. Bdy [9767 – 0518]. Follow Solevu/Nadi district Bdy SE and then NE to coord. [0382 – 1505]. From this point, follow Solevu Dist. Bdy SE along HWM to Laselase Pt then SW to Wequru Pt and W until it meets Vuya Dist. Bdy at coordinate [9848 – 9871]. Finally follow Solevu/Vuya Dist. Bdy NE back to Starting Point.

Localities: Cavaga Village, Makolei Village, Nawaido Village, Qaranilulu Sett, Tikinaira Sett, Ucuiniseva Sett, Navatulevu Sett, Nukubalavu Sett, Rara Sett, Taicake Sett.

Note:

Nukubalavu Settlement – first Sett from Starting Point

Cavaga Village – last Sett towards Ending Point

B. Solevu District Profile

Indicator	Variables	Data
Number of Localities	Total	10
Number of Agricultural Household	Total	128
Total of Agricultural Household Members	Male	346
	Female	299
	Total	645
Average Agricultural Household Size	Average	5.0
Number of Agricultural Household Members Attended Agricultural Training	Male	43
	Female	13
	Total	56
Number of Farmer/s (Primary/ Secondary Occupation)	Male	219
	Female	13
	Total	232
Number of Farmer/s Age Group	x ≥ 10 yrs. ≤ 19 yrs.	25
	x > 19 yrs. ≤ 29 yrs.	56
	x > 29 yrs. ≤ 39 yrs.	38
	x > 39 yrs. ≤ 49 yrs.	47
	x > 49 yrs. ≤ 59 yrs.	42
	x > 59 yrs.	24
	Total	232
Number of Farmers With Savings Account	Male	95
	Female	6
	Total	101
Number of Farmers Without Savings Account	Male	124
	Female	7
	Total	131
Number of Farmers -Mobile Phones	Own Mobile Phone	125
	Do not own Mobile Phone	107
	Total	232
Number of Agricultural Household by Type of Building	A building housing two or more households	2
	An independent dwelling	126
	Total	128
Number of Agricultural Household by Type of Outer Walls	Concrete, Brick or Cement	28
	Permanent walls of tin or corrugated iron	64
	Wooden walls	36
	Total	128
Number of Agricultural Household by Main Source of Water	From a Communal Standpipe	40
	Metered	2
	Piped without meter	47
	Roof Tank	38
	Well	1
	Total	128
Number of Agricultural Household by Frequency of Access to balanced meal three times a day	Always	47
	Never	4
	Sometimes	77
	Total	128

Indicator	Variables	Data
Number of Agricultural Household by Frequency of Experience Hunger Due to Lack of Money	Never	116
	Often	3
	Sometimes	9
	Total	128
Top 5 non-sugar crop commodities grown		Yaqona
		Cassava
		Dalo
		Vudi
		Banana
Number of Agricultural Household with Farm Land by Land Tenureship	Freehold	1
	Lease from State	3
	Native Lease	3
	Traditional ownership (Mataqali, Tokatoka, Yavusa, Kovukovu/	114
	Occupy land with Informal Arrangement	10
	Other	1
Area of Farm Land by Land Tenureship (Ha)	Freehold	1
	Lease from State	18
	Native Lease	50
	Traditional ownership (Mataqali, Tokatoka, Yavusa, Kovukovu/	390
	Occupy land with Informal Arrangement	4
	Total	463

2.4.8 VUYA DISTRICT

A. EA Map and Description



EA Number: 02-08-(A-B)-1

Starting Point: Point on HWM where Nabouwalu Jetty road crosses Vuya district bdy.

Description: From starting, follow Vuya Dist. Bdy NW along HWM to where it meets Dama district Bdy at coordinate [9000 - 0954] at an unnamed bridge located NW of Nabekalau trig st- 64. Follow Vuya/Dama Dist. Bdy E, SE and E till it meets Nadi Dist. Bdy at coord. [9798 - 0789]. Follow Vuya/Nadi Dist. Bdy SE and then E until it meets Solevu Dist. Bdy at coord. [9767 - 0518]. From this point follow Vuya/Solevu Dist. Bdy NW, SW then E to Uluivuya trig st - 549. Continue follow bdy SE then SW to HWM at coord. [9848 - 9871] . Finally follow HWM NW back to Starting Point.

Localities: Nabouwalu Village, Navave Village, Vuya Village, Wairiki Vilage, Kabulu Sett, Naituvatuva Sett , Namau Sett, Namulomulo Sett , Natocago Sett, Sautalo Sett , Senilagi Sett , Sese Sett , Nakase Sett, Manadi Sett, Nabuna Sett, Nawasalevu Sett, Tubou Sett , Vasua Sett , Lakeba Sett, Lomate Sett , Nanuku Sett, Nasauto Sett , Natewa Sett, Sigana Sett, Vunirara Sett, Nasamusamu Sett, Naserewa Sett, Qereqere Sett, Wailele Sett, Waisiki Sett, Waitovure Sett, Yadua Island, Moraia Sett .

Note:

1. Nabouwalu Wharf – Starting Point
2. Wailele Settlement – last Sett towards Dama District
3. Lomate Settlement – last Sett towards Solevu District
4. Boat access to Yadua Island
5. All localities inland can be access by roads

B. Vuya District Profile

Indicator	Variables	Data
Number of Localities	Total	33
Number of Agricultural Household	Total	317
Total of Agricultural Household Members	Male	772
	Female	719
	Total	1,491
Average Agricultural Household Size	Average	4.7
Number of Agricultural Household Members Attended Agricultural Training	Male	54
	Female	13
	Total	67
Number of Farmer/s (Primary/Secondary Occupation)	Male	416
	Female	56
	Total	472
Number of Farmer/s Age Group	x ≥ 10 yrs. ≤ 19 yrs.	28
	x > 19 yrs. ≤ 29 yrs.	106
	x > 29 yrs. ≤ 39 yrs.	117
	x > 39 yrs. ≤ 49 yrs.	106
	x > 49 yrs. ≤ 59 yrs.	69
	x > 59 yrs.	46
	Total	472
Number of Farmers With Savings Account	Male	213
	Female	19
	Total	232
Number of Farmers Without Savings Account	Male	203
	Female	37
	Total	240
Number of Farmers -Mobile Phones	Own Mobile Phone	322
	Do not own Mobile Phone	150
	Total	472
Number of Agricultural Household by Type of Building	A building housing two or more households	4
	An independent dwelling	313
	Total	317
Number of Agricultural Household by Type of Outer Walls	Concrete, Brick or Cement	24
	Permanent walls of tin or corrugated iron	230
	Walls of traditional bure materials	2
	Wooden walls	61
	Total	317
Number of Agricultural Household by Main Source of Water	Borehole	3
	From a Communal Standpipe	46
	Metered	196
	Piped without meter	39
	River or Creek	24
	Roof Tank	8
	Well	1
	Total	317

Indicator	Variables	Data
Number of Agricultural Household by Frequency of Access to balanced meal three times a day	Always	122
	Never	-
	Sometimes	193
	Total	315
Number of Agricultural Household by Frequency of Experience Hunger Due to Lack of Money	Never	297
	Often	4
	Sometimes	14
	Total	315
Top 5 non-sugar crop commodities grown		Cassava Vudi Dalo Yaqona Bele
Number of Agricultural Household with Farm Land by Land Tenure-ship	Freehold	3
	Lease from State	1
	Native Lease	11
	Traditional ownership (Mataqali, Tokatoka, Yavusa, Kovu-kovu/	283
	Occupy land with Informal Arrangement	20
	Other	1.60
Area of Farm Land by Land Tenureship (Ha)	Freehold	0.40
	Lease from State	71.81
	Native Lease	6.80
	Traditional ownership (Mataqali, Tokatoka, Yavusa, Kovu-kovu/	590.00
	Occupy land with Informal Arrangement	9.00
	Total	678

2.4.9 WAINUNU DISTRICT

A. EA Map Description



EA Number: 02-09-((A-C)-0

Starting Point: Point where Sawani-Daria road crosses Wainunu District Bdy at coordinates [0735-1155]

Description: From Starting Point follow Wainunu/Nadi Dist. Bdy NW till it meets Dama Dist. Bdy at coord. [0123 – 1550]. From this point follow Wainunu/Dama Dist. Bdy NW until it meets Lekutu Dist. Bdy at coord. [0005 - 1698]. Follow Wainunu/Lekutu Dist. Bdy NE until it meets Dreketi Dist. Bdy [Macuata Prov. Bdy] at coord. [1170 – 2815]. Follow Wainunu/Dreketi Dist. Bdy [Bua/Macuata Prov. Bdy] SE, NE and SE till it meets Wailevu West Dist. Bdy [Cakaudrove Prov. Bdy] at coord. [2200 – 2750]. Follow Wainunu/Wailevu Dist. Bdy [Bua/Cakaudrove Prov. Bdy] S until it meets Kubulau Dist. Bdy at coord. [2285 – 2215]. Follow Wainunu/Kubulau Dist. Bdy S to coord. [2347 – 1005] at Suetabu Creek Mouth at HWM. From this point follow Wainunu Dist. Bdy W along HWM till it meets Nadi Dist. Bdy at coord. [0844 – 1123] at Vurivuri Creek mouth. Finally follow Wainunu/Nadi Dist. Bdy along Vurivuri Creek upstream back to Starting Point.

Localities: Cogea Village, Daria Village, Nabunikadamu Village, Nadua Village, Nakawakawa Village, Nakorotiki Village, Navakasali Village, Saolo Village, Batiniuciwai Blue Parrot, Batiniuciwai China Town, Batiniuciwai Sett Dawadigo Sett, Keletu Sett, Kumana Sett, Matadamu Sett, Tokadei Sett, Vunibelebele Sett, Vuniyasi Sett, Maqevesi Sett, Nasadrou Sett, Raviravi Sett, Tadema Sett, Vunicaukuro Sett, Wabogi Sett, Waca Sett, Davutu Sett, Ganiwai Sett, Muanicula Sett, Nadua Sett, Drekeniwai Sett, Naevuevu Sett, Nakabuta Sett, Bolulu Sett, Naruarua Sett, Raravula Sett, Vunimali Sett, Nakorolevu Sett, Naraiyaba Sett, Navatuni Sett, Wailevu Sett, Nalovu Sett, Naseasea Sett, Wailoaloa Sett, Navuevu Sett, Navure Sett, Nawiriwiri Sett, Naborokoduna Sett, Namatasomo Sett, Quruquruvatu Sett, Vatudamudamu Sett, Varuwaki Sett, Vatudamu Sett, Vuniwai Sett, Wailailai Sett, Wainivesi Sett, Nautoloulou Sett, Taraqiloqilo Sett, Yauvula Sett.

Note

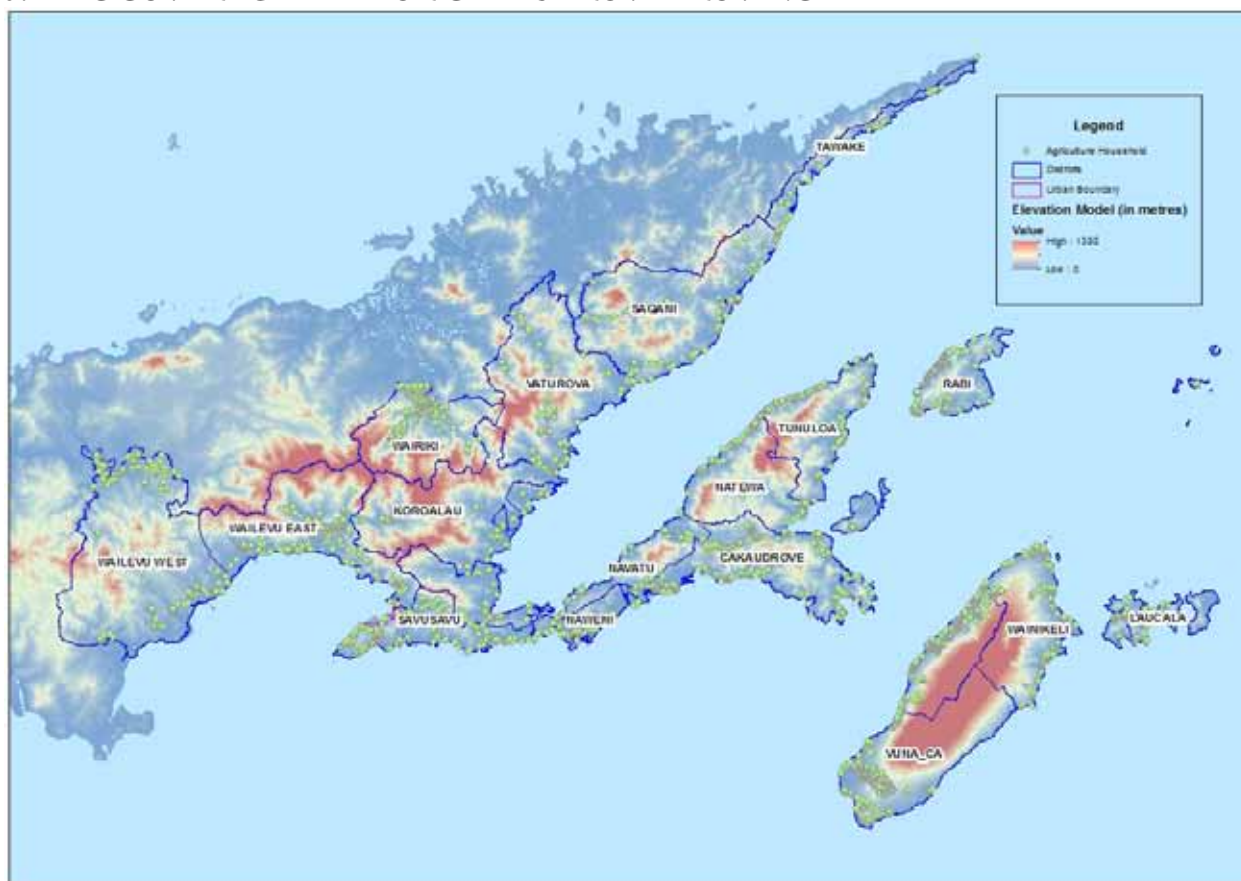
1. Korolevu Sett – first Sett after Nadi District [Nawaisomo Settlement].
2. Wailoaloa Sett – last Sett Lekutu District.
3. Wainivesi Sett – last Sett towards Kubulau District.
4. Road access from Lekutu District.
5. Namuavoivoi Rd to Wailoaloa Settlement.

B. Wainunu District Profile

Indicator	Variables	Data
Number of Localities	Total	58
Number of Agricultural Household	Total	435
Total of Agricultural Household Members	Male	1,053
	Female	931
	Total	1,984
Average Agricultural Household Size	Average	4.6
Number of Agricultural Household Members Attended Agricultural Training	Male	230
	Female	36
	Total	266
Number of Farmer/s (Primary/Secondary Occupation)	Male	611
	Female	83
	Total	694
Number of Farmer/s Age Group	x ≥ 10 yrs. ≤ 19 yrs.	20
	x > 19 yrs. ≤ 29 yrs.	195
	x > 29 yrs. ≤ 39 yrs.	177
	x > 39 yrs. ≤ 49 yrs.	113
	x > 49 yrs. ≤ 59 yrs.	108
	x > 59 yrs.	81
	Total	694
Number of Farmers With Savings Account	Male	313
	Female	29
	Total	342
Number of Farmers Without Savings Account	Male	298
	Female	54
	Total	352
Number of Farmers -Mobile Phones	Own Mobile Phone	372
	Do not own Mobile Phone	322
	Total	694
Number of Agricultural Household by Type of Building	A building housing two or more households	15
	An independent dwelling	420
	Total	435
Number of Agricultural Household by Type of Outer Walls	Concrete, Brick or Cement	16
	Permanent walls of tin or corrugated iron	230
	Walls of makeshift or improvised materials	1
	Walls of traditional bure materials	5
	Wooden walls	183
Total	435	
Number of Agricultural Household by Main Source of Water	Borehole	1
	From a Communal Standpipe	38
	Piped without meter	373
	River or Creek	13
	Roof Tank	7
	Well	3
	Total	435

Indicator	Variables	Data
Number of Agricultural Household by Frequency of Access to balanced meal three times a day	Always	111
	Never	10
	Sometimes	312
	Total	433
Number of Agricultural Household by Frequency of Experience Hunger Due to Lack of Money	Never	270
	Often	13
	Sometimes	150
	Total	433
Top 5 non-sugar crop commodities grown		Dalo Bele Yaqona Vudi Cassava
Number of Agricultural Household with Farm Land by Land Tenure-ship	Freehold	68
	Lease from State	4
	Native Lease	6
	Traditional ownership (Mataqali, Tokatoka, Yavusa, Kovu-kovu/	317
	Occupy land with Informal Arrangement	47
	Occupy without any Legal Arrangement	2
	Other	1
Area of Farm Land by Land Tenure-ship (Ha)	Freehold	486.60
	Lease from State	2.80
	Native Lease	16.10
	Traditional ownership (Mataqali, Tokatoka, Yavusa, Kovu-kovu/	526.40
	Occupy land with Informal Arrangement	60.00
	Occupy without any Legal Arrangement	68.80
	Total	1,161

3.1 FAC COVERAGE MAP FOR CAKAUDROVE PROVINCE



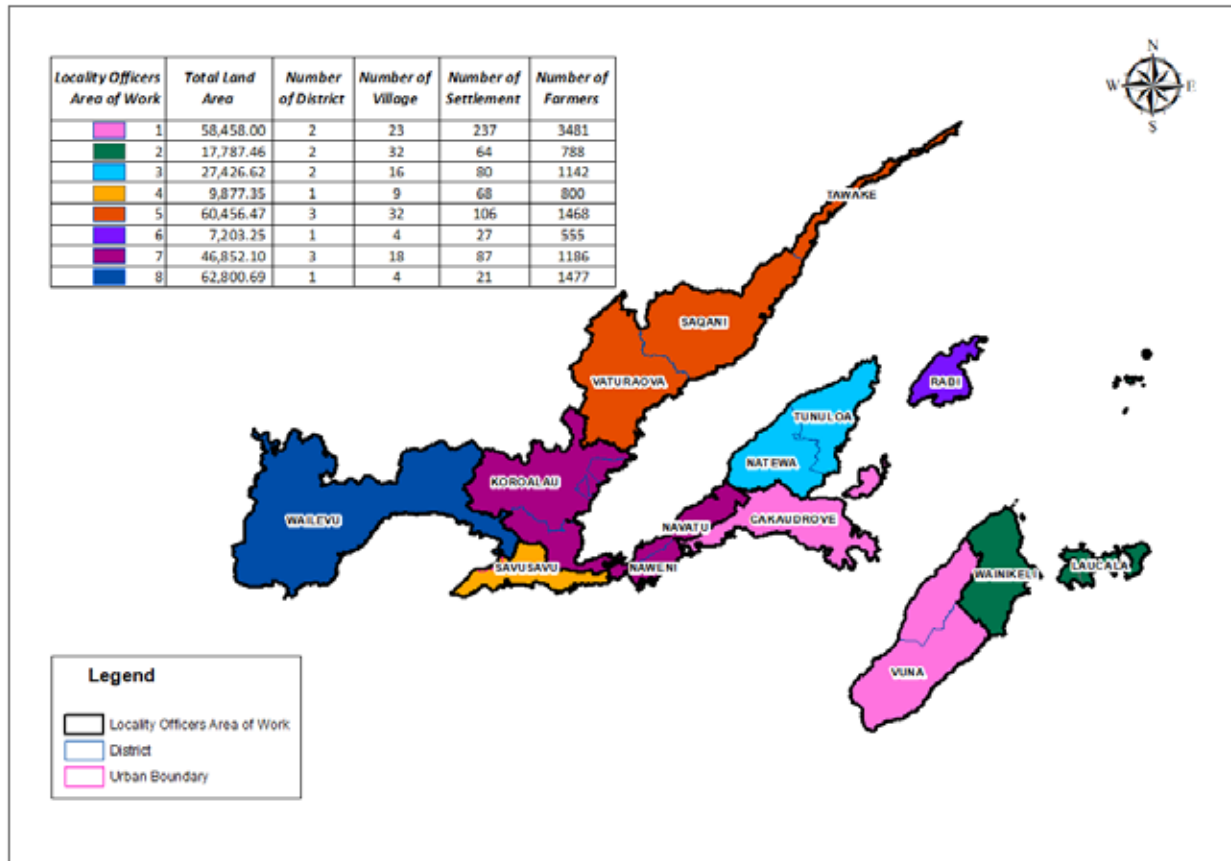
3.2 CAKAUDROVE PROVINCE PROFILE

Indicator	Variables	Data
Number of Districts	Total	15
Number of Localities	Total	828
Number of Agricultural Household	Total	7,775
Total of Agricultural Household Members	Male	18,346
	Female	15,878
	Total	34,224
Average Agricultural Household Size	Average	4.4
Number of Agricultural Household Members Attended Agricultural Training	Male	1,174
	Female	485
	Total	1,659
Number of Farmer/s (Primary/Secondary Occupation)	Male	10,035
	Female	1,379
	Total	11,414
Number of Farmer/s Age Group	x ≥ 10 yrs. ≤ 19 yrs.	460
	x > 19 yrs. ≤ 29 yrs.	2,719
	x > 29 yrs. ≤ 39 yrs.	2,685
	x > 39 yrs. ≤ 49 yrs.	2,310
	x > 49 yrs. ≤ 59 yrs.	1,888
	x > 59 yrs.	1,352
	Total	11,414

Indicator	Variables	Data
Number of Farmers With Savings Account	Male	4,889
	Female	669
	Total	5,558
Number of Farmers Without Savings Account	Male	5,146
	Female	710
	Total	5,856
Number of Farmers -Mobile Phones	Own Mobile Phone	6,444
	Do not own Mobile Phone	4,970
	Total	11,414
Number of Agricultural Household by Type of Building	A building housing two or more households	198
	An independent dwelling	7,503
	Other Type	74
	Total	7,775
Number of Agricultural Household by Type of Outer Walls	Concrete, Brick or Cement	860
	Permanent walls of tin or corrugated iron	1,936
	Walls of makeshift or improvised materials	24
	Walls of traditional bure materials	66
	Wooden walls	4,884
	Others	5
	Total	7,775
Number of Agricultural Household by Main Source of Water	Borehole	86
	From a Communal Standpipe	1,488
	Metered	583
	Piped without meter	4,209
	River or Creek	554
	Roof Tank	764
	Well	27
	Other	64
	Total	7,775
Number of Agricultural Household by Frequency of Access to balanced meal three times a day	Always	4,196
	Never	107
	Sometimes	3,428
	Total	7,731
Number of Agricultural Household by Frequency of Experience Hunger Due to Lack of Money	Never	5,434
	Often	385
	Sometimes	1,912
	Total	7,731
Top 5 non-sugar crop commodities grown	Yaqona	
	Dalo	
	Cassava	
	Bele	
	Vudi	
Number of Agricultural Household with Farm Land by Land Tenure-ship	Freehold	1,494

Indicator	Variables	Data
Number of Agricultural Household with Farm Land by Land Tenureship	Lease from State	208
	Native Lease	386
	Traditional ownership (Mataqali, Tokatoka, Yavusa, Kovukovu/	5,435
	Occupy land with Informal Arrangement	253
	Occupy without any Legal Arrangement	41
	Other	1
Area of Farm Land by Land Tenureship (Ha)	Freehold	9,842.70
	Lease from State	595.9
	Native Lease	1,769.10
	Traditional ownership (Mataqali, Tokatoka, Yavusa, Kovukovu/	21,580.80
	Occupy land with Informal Arrangement	259
	Occupy without any Legal Arrangement	42
	Total	34,090

3.3 CAKAUDROVE LOCALITY OFFICERS AREA OF WORK



3.4 DISTRICT/ ENUMERATION AREA MAPS & DESCRIPTIONS AND DEMOGRAPHIC PROFILE OF ALL DISTRICTS IN CAKAUDROVE PROVINCE

3.4.1 CAKAUDROVE DISTRICT

A. EA Map and Description



EA Number: 03-01-(A-K)-0

Note

- The district have 3 separate polygons and they are described separately although they have the same EA number.
- Cakaudrove (Vanualevu) – located on Mainland Vanua Levu and Kioa Island
- Kioa Island has only 1 village – Salia Village
- Cakaudrove (Taveuni) – Located on Taveuni Island

3.4.1 (a) CAKAUDROVE (VANUA LEVU)

Starting Point: Point where Buca Bay road crosses Cakaudrove/Natewa district bdy on culvert crossing an unnamed creek [9373 – 2807] NW of Vunilagi Settlement.

Description: From Starting Point follow Cakaudrove/Naweni district bdy NW to point where it meets Navatu Dist. Bdy [9305 – 2927]. Follow Cakaudrove/Navatu Dist. Bdy NE to hill 329 then N and SE to hill 129. Continue follow bdy NE then NW till it meets Natewa Dist. Bdy at coord. [0292 - 3728] which is SW of hill 473. Follow Cakaudrove/Natewa Dist. Bdy NE, SE then NE to where Napuka Rd crosses Nayalalevu Creek [1445 – 3597] located NE of Loa Village. From this point follow Cakaudrove Dist. Bdy E along HWM to Navakaeecece Point. Finally follow district Bdy SE along HWM to Vatudamu Point then W back to Starting Point.

Localities

Village: Bagasau Village, Dakuniba Village, Loa Village, Nakobo Village, Nanuca Village, Nawi Village, Vunikura Village, Vunisavisavi Village, Bau Sett, Dabalavu Sett, Kicukicu Sett, Koronikula Sett, Koroseva Sett, Lolobuta Sett, Marekaba Sett, Mataigau Sett, Mataikoro Sett, Mataniwai Sett, Nadawa Sett, Naitacebe Sett, Naivi Sett, Naleqi Sett, Naqalaka Sett, Naqaraniduna Sett, Naqilo Sett, Nasea Sett, Navasa Sett, Navonu Sett, Nayala Sett, Niuma Sett, Niurua

Sett, Nukulevu Sett, Qalotu Sett, Valenicake Sett, Vatudamu Sett, Vatuvonu Sett, Viani Sett, Viloa Sett, Visou Sett, Vodonisaqa Sett, Vuniivi Sett, Vunimakosoi Sett, Vunitarawau Sett, Vusa Sett, Waicilicili Sett, Waililai Sett, Wailevu Sett, Wainigata Sett, Waivia Sett, Yanuyanu Sett, Batiwai Sett, Cakaulevu Sett, Delaivunilagi Sett, Dromuninuku Sett, Duidui Sett, Kamati Sett, Kasavu Sett, Kaseike Sett, Kasoa Sett, Kavewa Sett, Korodogo Sett, Korovatu Sett, Levuka Sett, Loboki Sett, Lovonisaqa Sett, Marikaba Sett, Masasa Sett, Nabuca Sett, Nacagi Sett, Nadawa Sett, Nadugu Sett, Nafaele Sett, Nailutua Sett, Naivikaria Sett, Naiyala Sett, Nakobo Sett, Nakopa Sett, Namosi Sett, Namuka Sett, Naqaiqai Sett, Naqera Sett, Narewa Sett, Naturoko Sett, Nause Sett, Navodo Sett, Navuca Sett, Navuloa Sett, Navutu Sett, Navutuvutu Sett, Nayakamudu Sett, Niukeinayau Sett, Niuwea Sett, Nukubuli Sett, Pilavi Sett, Qaraduna Sett, Qarasui Sett, Qarausoki Sett, Qeledamu Sett, Raikivi Sett, Rewa Sett, Sau Sett, Savuwaqa Sett, Sevaua Sett, Solove Sett, Tavetave Sett, Valekau Sett, Valease Sett, Valewaqa Sett, Vanaira Sett, Vatolutolu Sett, Vatubalavu Sett, Vatuninea Sett, Vatuqa Sett, Vatuulo Sett, Vunakece Sett, Vunimakosoi Sett, Vunimocemoce Sett, Vunimoli (Block 10), Vuniniuleka Sett, Vunitarawau Sett, Vunitavola Sett, Vuniwiriwiri Sett, Vuniyasi Sett, Waikava Sett, Wailiti Sett, Waitete Sett.

3.4.1(b): CAKAUDROVE (TAVEUNI ISLAND)

A. EA Map & Descriptions



Starting Point: Lele Jetty on HWM [3181 – 2309].

Description: From Starting Point follow HWM to coordinate where it meets Wainikeli district Bdy at coordinate [4265 – 3130] approx. 1.3km SW of Mua Settlement. Follow Cakaudrove/Wainikeli Dist. Bdy SE then SW till it meets Vuna Dist. Bdy to coord [3825 – 1880] which is SW of Tagimaucia Lake. From this point follow Cakaudrove/Vuna Dist. Bdy to SW and then NW to coord 2870 – 1290 which is S of Naqilai Settlement. From this point follow Cakaudrove Dist. Bdy to N along HWM Back to Starting Point.

Localities: Lamini Village, Lovonivonu Village, Somosomo Village, Tavuk Villagei, Welagi Village, Burotu Sett, Drekeniwai Sett, Fatima Sett, Koromakawa Sett, Koroni Sett, Nabau Sett, Rogorua Sett, Duivosavosa Sett, Malaga Sett, Nalele Sett, Naqarati Sett, Vuniuto Sett, Momici Sett, Mudre Sett, Nabalini Sett, Naniu Sett, Nasarata Sett, Natokalau Sett, Navasua Sett, Nayalayala Sett, Qila Sett, Roma Sett, Salia Sett, Dreketi Sett, Malua Sett, Sovunibici Sett, Vatulilo Sett, Soqulu Sett, Naiqato Sett, Narusa Sett, Tutu Sett, Ucuniwai Sett, Udukacacu Sett, Vatulaga Sett, Vione Sett, Vuniwiri Sett, Vuniwai Sett, Waica Sett, Wairiki Sett, Waitavala Sett, Waiyevo Sett, Nabeka Sett, Tobuwaqa Sett, Vunidawa Sett, Dromoninuku Estate, Soqulu Estate, Vunilagi Estate.

Note

- *Lelele Jetty is the starting point and last settlement on the north is Nabeka and last settlement on the south is qacavulo*

3.4.1(c): CAKAUDROVE (KIOA ISLAND)

Description: The boundary covers whole of Kioa Island

Locality: Salia Village

B. Cakaudrove District Profile

Indicator	Variables	Data
Number of Localities	Total	179
Number of Agricultural Household	Total	1,568
Total of Agricultural Household Members	Male	3,800
	Female	3,361
	Total	7,161
Average Agricultural Household Size	Average	4.6
Number of Agricultural Household Members Attended Agricultural Training	Male	195
	Female	98
	Total	293
Number of Farmer/s (Primary/Secondary Occupation)	Male	1,846
	Female	406
	Total	2,252
Number of Farmer/s Age Group	x ≥ 10 yrs. ≤ 19 yrs.	64
	x > 19 yrs. ≤ 29 yrs.	515
	x > 29 yrs. ≤ 39 yrs.	563
	x > 39 yrs. ≤ 49 yrs.	484
	x > 49 yrs. ≤ 59 yrs.	361
	x > 59 yrs.	265
	Total	2,252
Number of Farmers With Savings Account	Male	1,170
	Female	277
	Total	1,447
Number of Farmers Without Savings Account	Male	676
	Female	129
	Total	805
Number of Farmers -Mobile Phones	Own Mobile Phone	1,454
	Do not own Mobile Phone	798
	Total	2,252
Number of Agricultural Household by Type of Building	A building housing two or more households	26
	An independent dwelling	1,499
	Other Type	43
	Total	1,568
Number of Agricultural Household by Type of Outer Walls	Concrete, Brick or Cement	85
	Permanent walls of tin or corrugated iron	424
	Walls of makeshift or improvised materials	8
	Walls of traditional bure materials	2
	Wooden walls	1,049
	Total	1,568

Indicator	Variables	Data
Number of Agricultural Household by Main Source of Water	Borehole	12
	From a Communal Standpipe	17
	Metered	106
	Piped without meter	1,314
	River or Creek	50
	Roof Tank	51
	Well	5
	Other	13
	Total	1,568
Number of Agricultural Household by Frequency of Access to balanced meal three times a day	Always	1,002
	Never	11
	Sometimes	539
	Total	1,552
Number of Agricultural Household by Frequency of Experience Hunger Due to Lack of Money	Never	1,206
	Often	153
	Sometimes	193
	Total	1,552
Top 5 non-sugar crop commodities grown		Yaqona Dalo Cassava Bele Vudi
Number of Agricultural Household with Farm Land by Land Tenureship	Freehold	321
	Lease from State	38
	Native Lease	91
	Traditional ownership (Mataqali, Tokatoka, Yavusa, Kovukovu/	1,021
	Occupy land with Informal Arrangement	76
	Occupy without any Legal Arrangement	18
Area of Farm Land by Land Tenureship (Ha)	Freehold	1,263.0
	Lease from State	99.6
	Native Lease	145.2
	Traditional ownership (Mataqali, Tokatoka, Yavusa, Kovukovu/	2,431.3
	Occupy land with Informal Arrangement	24.7
	Occupy without any Legal Arrangement	36.6
	Total	4,000

3.4.2 KOROALAU DISTRICT

A. EA Map And Description



EA Number: 03-02-(A-B)-0

Starting Point: Point where Natewa West Coast road crosses Koroalau/Navatu district bdy at coord. 7675 – 3189.

Description: From Starting Point follow Koroalau/Navatu Dist. Bdy NW, SW then SE to coord. [7540 – 3040] l where Naivisaqai and Mariko Crk meets near korosi Vill. Continue follow bdy W then NW to Mariko trig st – 876. From this point continue follow bdy SW then S until it meets Wailevu East Dist. bdy at coord. [6689 – 3345]. Follow Koroalau/Wailevu East Dist. bdy W, SW then NW to coord. [5955 – 3438]. Continue follow bdy NE, NW then NE until it meets Wairiki Dist. Bdy at coord. [6200 - 4330]. Follow Koroalau/Wairiki Dist. Bdy SE, NE then SE to Sorolevu trig st-1032. Continue from this point NE, E and SE to coord. [7268 - 4315]. From this point follow bdy NE, SE then NE to hill 625. Continue NW, NE then SE until it meets Vaturova Dist. Bdy at coord. [7753 – 4923]. Follow Koroalau/Vaturova Dist. Bdy SE, S then NE to coord. [8080 – 4515]. Continue follow bdy SE along Vaturova Crk to HWM [8537 – 4337] which is approx. 0.05Km N of Vuinadi Vill. Follow Koroalau Dist. Bdy SE along HWM until it meets Navatu 3 Dist. Bdy at [8535 – 4178]. Follow Koroalau/Navatu 3 Dist. Bdy W, SW then SE to point where it crosses Natewa Bay West Coast Road at coord. [8094 – 3815]. Continue follow bdy SE, SW then SE to HWM [8100 – 3795]. Follow Koroalau Dist. bdy SW along HWM until it meets Navatu 2 Dist. [8020 – 3615] at Tabia Crk mouth. Follow Koroalau/Navatu Dist. Bdy along Tabia Crk upstream to an Unnamed Bridge then N to hill 174. Continue from this point to SW then SE to coord. [7950 – 3505] at shore. From this point follow Koroalau Dist. bdy SW along HWM until it meets Navatu 1 Dist. bdy [7705 – 3185]. Finally follow Koroalau/Navatu 1 Dist. Bdy W back to Starting Point.

Localities: Bucalevu Village, Nabua Village, Naikawaqa Village, Nukubolu Village, Vuinadi Village, Vunidogoloa Village, Drakanalevu Sett, Nabua Culaga Sett, Natoa Sett, Navico Sett, Nabua Sett, Wainileba Sett, Nakama Sett, Nakawaga Sett, Navorau Estate, Nukubolu Primary School Compound, Saubiri Sett.

B. Koroalau District Profile

Indicator	Variables	Data
Number of Localities	Total	17
Number of Agricultural Household	Total	189
Total of Agricultural Household Members	Male	422
	Female	365
	Total	787
Average Agricultural Household Size	Average	4.2
Number of Agricultural Household Members Attended Agricultural Training	Male	14
	Female	6
	Total	20
Number of Farmer/s (Primary/ Secondary Occupation)	Male	265
	Female	23
	Total	288
Number of Farmer/s Age Group	x ≥ 10 yrs. ≤ 19 yrs.	6
	x > 19 yrs. ≤ 29 yrs.	67
	x > 29 yrs. ≤ 39 yrs.	67
	x > 39 yrs. ≤ 49 yrs.	57
	x > 49 yrs. ≤ 59 yrs.	53
	x > 59 yrs.	38
	Total	288
Number of Farmers With Savings Account	Male	78
	Female	5
	Total	83
Number of Farmers Without Savings Account	Male	187
	Female	18
	Total	205
Number of Farmers -Mobile Phones	Own Mobile Phone	140
	Do not own Mobile Phone	148
	Total	288
Number of Agricultural Household by Type of Building	An independent dwelling	189
Number of Agricultural Household by Type of Outer Walls	Concrete, Brick or Cement	13
	Permanent walls of tin or corrugated iron	31
	Walls of makeshift or improvised materials	2
	Walls of traditional bure materials	1
	Wooden walls	142
Total	189	
Number of Agricultural Household by Main Source of Water	Borehole	1
	From a Communal Standpipe	56
	Piped without meter	128
	River or Creek	3
	Roof Tank	1
	Total	189

Indicator	Variables	Data
Number of Agricultural Household by Frequency of Access to balanced meal three times a day	Always	84
	Never	5
	Sometimes	100
	Total	189
Number of Agricultural Household by Frequency of Experience Hunger Due to Lack of Money	Never	122
	Often	-
	Sometimes	67
	Total	189
Top 5 non-sugar crop commodities grown	Yaqona	
	Dalo	
	Cassava	
	Vudi	
	Yam	
Number of Agricultural Household with Farm Land by Land Tenureship	Freehold	2
	Native Lease	3
	Traditional ownership (Mataqali, Tokatoka, Yavusa, Kovukovu/	182
	Occupy land with Informal Arrangement	2
	Occupy without any Legal Arrangement	1
Area of Farm Land by Land Tenureship (Ha)	Freehold	2.8
	Native Lease	44.5
	Traditional ownership (Mataqali, Tokatoka, Yavusa, Kovukovu/	889.9
	Occupy land with Informal Arrangement	0.2
	Occupy without any Legal Arrangement	0.8
	Total	2,192

3.4.3 LAUCALA DISTRICT

A. EA Map & Description



EA Number: 03-03-(0)-0

Starting Point: Point where main Rd crosses Laucala/Wainikeli Dist. Bdy [5767 – 2425] located N of Namako Peak hill 310.

Note

1. Laucala district comprise of Laucala Island and part of Qamea Island

Description: From Starting Point follow Laucala Dist. Bdy NE to hill 265 then N and NE to coord 6005 – 2680 which is N of Togo Village. From this point follow Laucala Dist. Bdy E along HWM to Tataniloa Point then S along HWM to Uduka Point and W along HWM to coord 5825 – 2170 which is NW of Motovou Point. Follow Laucala/Wainikeli Dist. Bdy NW to Namako Peak hill 310 and then NE back to Starting Point.

Localities: Dreketi Village, Kocoma Village, Naqelevu Village, Togo Village, Yanuca Village, Ligaulevu Sett, Namoli Sett, Vunibaweki Sett, Vadravadra Sett, Luvuluvu Sett, Vunitavola Sett, Kawakawavatu Sett, Korowai Sett, Vunidomoni Sett, Vunivesi Sett.

B. Laucala District Profile

Indicator	Variables	Data
Nuumber of Localities	Total	15
Number of Agricultural Household	Total	107
Total of Agricultural Household Members	Male	199
	Female	198
	Total	397
Average Agricultural Household Size	Average	3.7
Number of Agricultural Household Members At- tended Agricultural Training	Male	19
	Female	1
	Total	20
Number of Farmer/s (Primary/Secondary Occupa- tion)	Male	102
	Female	6
	Total	108
Number of Farmer/s Age Group	x > 19 yrs. ≤ 29 yrs.	18
	x > 29 yrs. ≤ 39 yrs.	30
	x > 39 yrs. ≤ 49 yrs.	25
	x > 49 yrs. ≤ 59 yrs.	17
	x > 59 yrs.	18
	Total	108
Number of Farmers With Savings Account	Male	43
	Female	-
	Total	43
Number of Farmers Without Savings Account	Male	59
	Female	6
	Total	65
Number of Farmers -Mobile Phones	Own Mobile Phone	65
	Do not own Mobile Phone	43
	Total	108
Number of Agricultural Household by Type of Build- ing	An independent dwelling	106
	Other Type	1
	Total	107
Number of Agricultural Household byType of Outer Walls	Concrete, Brick or Cement	26
	Permanent walls of tin or corrugated iron	26
	Wooden walls	55
	Total	107
Number of Agricultural Household by Main Source of Water	From a Communal Standpipe	18
	Piped without meter	74
	Roof Tank	15
	Total	107
Number of Agricultural Household by Frequency of Access to balanced meal three times a day	Always	85
	Never	-
	Sometimes	20
	Total	105
Number of Agricultural Household by Frequency of Experience Hunger Due to Lack of Money	Never	90
	Often	1
	Sometimes	14
	Total	105

Indicator	Variables	Data
Top 5 non-sugar crop commodities grown		Cassava
		Dalo
		Yaqona
		Bele
		Vudi
Number of Agricultural Household with Farm Land by Land Tenureship	Freehold	3
	Native Lease	1
	Traditional ownership (Mataqali, Toka-toka, Yavusa, Kovukovu/	96
	Occupy land with Informal Arrangement	3
	Occupy without any Legal Arrangement	2
Area of Farm Land by Land Tenureship (Ha)	Freehold	2.7
	Native Lease	0.1
	Traditional ownership (Mataqali, Toka-toka, Yavusa, Kovukovu/	46.5
	Occupy land with Informal Arrangement	1.9
	Occupy without any Legal Arrangement	0.6
	Total	52

3.4.4 NATEWA DISTRICT

A. EA Map & Description



EA Number: 03-04-(A-C)-0

Starting Point: Bridge on Napuka Rd crossing Nayalalevu Creek [1445 – 3597] located NE of Loa Village.

Description: From Starting point follow Natewa/Cakaudrove Dist. Bdy SW, NW then SW to hill 364. Continue follow bdy W till it meets Navatu Dist. Bdy at coord. [0292 - 3728] which is SW of hill 473. Follow Natewa/Navatu Dist. Bdy NW, N then NW to coord. [0130 - 3890] where it crosses Valavala-Natewa Rd which is NE of Nadolodolo Pt. Follow Natewa Dist. Bdy NE along HWM till it meets Tunuloa Dist. Bdy at coord. [1098 – 5045] which is approx. 41Km S of Muadakia Pt. Follow Natewa/Tunuloa Dist. Bdy SE to Hill 755 then S and NW to Hill 719. Continue follow bdy SE then S and SE to where it crosses Napuka Rd [1695 - 3925] located approx. 0.13km N of Tukavesi Village. From this pt follow Natewa Dist. Bdy along HWM SW back to Starting Point

Localities: Buca Village, Dawa Village, Nadavaci Village, Natewa Village, Tukavesi Village, Vusaratu Village, Vusasivo Village, Badrau Sett, Buca Cololevu Sett, Buca Devodevo Sett, Buca Toga Sett, Buca Tokatoka Sett, Buca Vatumalumu Sett, Buca Vatuwaqa Sett, Buca Wailioaloa Sett, Korovou Sett, Lutuvakase Sett, Nacula Sett, Nadavaci Nabaserau Sett, Namataloa Sett, Nasese Sett, Tukavesi Vanuavou Sett, Tukavesi Yatei Sett, Vasukula Sett, Viteki Sett, Vunivesi Sett.

B. Natewa District Profile

Indicator	Variables	Data
Number of Localities	Total	26
Number of Agricultural Household	Total	349
Total of Agricultural Household Members	Male	936
	Female	821
	Total	1,757
Average Agricultural Household Size	Average	5
Number of Agricultural Household Members Attended Agricultural Training	Male	68
	Female	34
	Total	102
Number of Farmer/s (Primary/ Secondary Occupation)	Male	527
	Female	66
	Total	593
Number of Farmer/s Age Group	x ≥ 10 yrs. ≤ 19 yrs.	32
	x > 19 yrs. ≤ 29 yrs.	161
	x > 29 yrs. ≤ 39 yrs.	147
	x > 39 yrs. ≤ 49 yrs.	115
	x > 49 yrs. ≤ 59 yrs.	68
	x > 59 yrs.	70
	Total	593
Number of Farmers With Savings Account	Male	225
	Female	26
	Total	251
Number of Farmers Without Savings Account	Male	302
	Female	40
	Total	342
Number of Farmers -Mobile Phones	Own Mobile Phone	275
	Do not own Mobile Phone	318
	Total	593
Number of Agricultural Household by Type of Building	A building housing two or more households	7
	An independent dwelling	330
	Other Type	12
	Total	349
Number of Agricultural Household by Type of Outer Walls	Concrete, Brick or Cement	52
	Permanent walls of tin or corrugated iron	74
	Walls of traditional bure materials	10
	Wooden walls	213
	Total	349
Number of Agricultural Household by Main Source of Water	From a Communal Standpipe	248
	Piped without meter	101
	Total	349

Indicator	Variables	Data
Number of Agricultural Household by Frequency of Access to balanced meal three times a day	Always	268
	Never	4
	Sometimes	76
	Total	348
Number of Agricultural Household by Frequency of Experience Hunger Due to Lack of Money	Never	321
	Often	-
	Sometimes	27
	Total	348
Top 5 non-sugar crop commodities grown	Yaqona	
	Bele	
	Dalo	
	Cassava	
	Vudi	
Number of Agricultural Household with Farm Land by Land Tenure-ship	Lease from State	3
	Native Lease	7
	Traditional ownership (Mataqali, Tokatoka, Yavusa, Kovukovu/	331
	Occupy land with Informal Arrangement	11
Area of Farm Land by Land Tenureship (Ha)	Lease from State	24.3
	Native Lease	44.6
	Traditional ownership (Mataqali, Tokatoka, Yavusa, Kovukovu/	1,575.10
	Occupy land with Informal Arrangement	11.9
	Other	115.2
	Total	1,771

3.4.5 NAVATU DISTRICT

A. EA Map & Description



EA Number: 03-05-(A-B)-0

Starting Point: Bridge on Natewa West Coast road crossing Qaloqalo River on Wainigata Research Station at coordinate [7610 – 2409]

Description: From Starting Point follow Navatu/Savusavu Dist. Bdy W then N to Delaituacoko trig st- 504 and W until it meets Wailevu East Dist. Bdy at coord. [6811 – 2890]. Follow Navatu/Wailevu Dist. Bdy NW then NE till it meets Korolau Dist. Bdy at coord. [6689 – 3345]. Follow Navatu/Korolau Dist. Bdy N then NE to Mariko trig st – 876. Continue follow bdy SE then E to coord. [7540 – 3040] located at the junction of Naivisaqai Crk and Mariko Crk near korosi Vill. Continue follow district bdy NW, NE and SE to where it crosses Natewa Bay West Coast Rd at coord. 7675 – 3189. From this point continue E to HWM then follow Navatu Dist. Bdy S along HWM around Natewa Bay then NE until it meets Natewa Dist. Bdy at coord. [0130 - 3890] where it crosses Valavala-Natewa Rd NE of Nadolodolo Point. Follow Navatu/Natewa Dist. Bdy SE till it meets Cakaudrove Dist. Bdy at coord. [0292 - 3728] which is SW of hill 473. Follow Navatu/Cakaudrove Dist. Bdy SE then SW to hill 129. Continue follow district bdy NW, S and SW until it meets Naweni Dist. Bdy at coord. [9305 – 2927]. Follow Navatu/Naweni Dist. Bdy SW then S to HWM [8550 – 2369] . From this point follow Navatu Dist. Bdy SW along HWM then to mouth of Qaloqalo River. Follow River upstream until it meets Savusavu Dist. Bdy at coord. [8228 – 2370] at an Unnamed Bridge which is Located S of Salt Lake. Finally follow Navatu/Savusavu Dist. Bdy N, SW then NW back to Starting Point.

Localities: Dawana Sett, Dewana Estate (Salt Lake Rd), Drano Village, Drekeniwai Nadrou Sett, Drekeniwai Naibono Sett, Drekeniwai Nasavu Sett, Drekeniwai Nukunuku Sett, Drekeniwai Village, Drekeniwai Wailailai Sett, Kawakawasinu Sett, Korobalavu Sett, Korolevu Village, Koronatoga Village, Korosi Village, Lea Village, Nadrola Sett, Naibili Sett, Nakama Sett, Nasinu Kubuna Sett, Nasinu Kubuna Sett, Nasinu Lisiasevu Sett, Nasinu Lovoniqai Sett, Nasinu Village, Nasue Sett, Navakaka Village, Navatu Sett, Navetau Sett, Rukurukunabua Sett, Savu Ivi Sett, Tabia Village, Valavala Estate, Vanua Lisi Settlement, Viani Balebale Settlement, Viani Estate, Viani Matakunea Sett Viani Nasea Sett, Viani Natuvu Sett, Viani Village, Visibale Sett, Vugalei Sett, Vunidawa Dist. School, Vunisawana Sett, Vunitarawau Sett, Waivula Sett, Walawala Sett, Werekaba Estate, Werekaba Sett.

B. Navatu District Profile

Indicator	Variables	Data
Number of Localities	Total	62
Number of Agricultural Household	Total	412
Total of Agricultural Household Members	Male	892
	Female	762
	Total	1,654
Average Agricultural Household Size	Average	4.0
Number of Agricultural Household Members Attended Agricultural Training	Male	72
	Female	22
	Total	94
Number of Farmer/s (Primary/Secondary Occupation)	Male	564
	Female	74
	Total	638
Number of Farmer/s Age Group	x ≥ 10 yrs. ≤ 19 yrs.	34
	x > 19 yrs. ≤ 29 yrs.	155
	x > 29 yrs. ≤ 39 yrs.	143
	x > 39 yrs. ≤ 49 yrs.	100
	x > 49 yrs. ≤ 59 yrs.	104
	x > 59 yrs.	102
	Total	638
Number of Farmers With Savings Account	Male	154
	Female	21
	Total	175
Number of Farmers Without Savings Account	Male	410
	Female	53
	Total	463
Number of Farmers -Mobile Phones	Own Mobile Phone	275
	Do not own Mobile Phone	363
	Total	638
Number of Agricultural Household by Type of Building	A building housing two or more households	9
	An independent dwelling	401
	Other Type	2
	Total	412
Number of Agricultural Household by Type of Outer Walls	Concrete, Brick or Cement	19
	Permanent walls of tin or corrugated iron	112
	Walls of makeshift or improvised materials	3
	Walls of traditional bure materials	1
	Wooden walls	274
	Others	3
	Total	412

Indicator	Variables	Data
Number of Agricultural Household by Main Source of Water	Borehole	5
	From a Communal Standpipe	123
	Piped without meter	267
	River or Creek	8
	Roof Tank	5
	Well	3
	Other	1
	Total	412
Number of Agricultural Household by Frequency of Access to balanced meal three times a day	Always	154
	Never	2
	Sometimes	254
	Total	410
Number of Agricultural Household by Frequency of Experience Hunger Due to Lack of Money	Never	224
	Often	9
	Sometimes	177
	Total	410
Top 5 non-sugar crop commodities grown		Yaqona Dalo Cassava Coconuts Banana
Number of Agricultural Household with Farm Land by Land Tenureship	Freehold	13
	Lease from State	5
	Native Lease	9
	Traditional ownership (Mataqali, Tokatoka, Yavusa, Kovukovu/	376
	Occupy land with Informal Arrangement	3
	Occupy without any Legal Arrangement	8
Area of Farm Land by Land Tenureship (Ha)	Freehold	1,309.2
	Lease from State	3.0
	Native Lease	136.7
	Traditional ownership (Mataqali, Tokatoka, Yavusa, Kovukovu/	1,595.0
	Occupy land with Informal Arrangement	13.4
	Occupy without any Legal Arrangement	7.5
	Total	3,065

3.4.6 NAWENI DISTRICT

A. EA Map & Description



EA Number: 03-06-(A-B)-0

Starting Point: Pt where Buca Bay Road crosses Dranukula Creek 8547 – 2405] located approx. 1Km NW of Dromuninuku Village.

Description: From Starting Point follow Naweni/Navatu Dist. Bdy N then NE till it meets Cakaudrove Dist. Bdy at coord. [9305 – 2927]. Follow Naweni/Cakaudrove Dist. Bdy SE to coord. [9485 – 2655] at Mataniwai River Mouth which is W of Vunilagi Settlement. Follow Naweni Dist. Bdy SW along HWM to Naweni Point and then continue along HWM NW back to Starting Point.

Localities: Dromuninuku Village, Naweni Village, Tacilevu Villge, Delainikoro Sett, Nabu Sett, Vunivau Sett, Waisegavuna Sett, Bakanawa Sett, Buniwaqa Sett, Burenicagi Sett, Delana Sett, Diloma Sett, Draunimoli Sett, Levukalailai Sett, Malaita Sett, Navesileka Sett, Peceli Sett, Vatudamu Sett, Vunikavika Sett, Vuniwi Sett, Drekeniwaicibi Sett, Waisere Sett, Waisereleilai Sett, Namawa Estate.

Note

1. *Nakoidi Settlement – Starting Point, Waisere Settlement – Ending Point*

B. Naweni District Profile

Indicator	Variables	Data
Number of Localities	Total	24
Number of Agricultural Household	Total	218
Total of Agricultural Household Members	Male	327
	Female	287
	Total	614
Average Agricultural Household Size	Average	2.8
Number of Agricultural Household Members Attended Agricultural Training	Male	15
	Female	-
	Total	15
Number of Farmer/s (Primary/Secondary Occupation)	Male	250
	Female	10
	Total	260
Number of Farmer/s Age Group	x ≥ 10 yrs. ≤ 19 yrs.	7
	x > 19 yrs. ≤ 29 yrs.	62
	x > 29 yrs. ≤ 39 yrs.	60
	x > 39 yrs. ≤ 49 yrs.	50
	x > 49 yrs. ≤ 59 yrs.	39
	x > 59 yrs.	42
	Total	260
Number of Farmers With Savings Account	Male	101
	Female	4
	Total	105
Number of Farmers Without Savings Account	Male	149
	Female	6
	Total	155
Number of Farmers -Mobile Phones	Own Mobile Phone	138
	Do not own Mobile Phone	122
	Total	260
Number of Agricultural Household by Type of Building	A building housing two or more households	1
	An independent dwelling	217
	Total	218
Number of Agricultural Household by Type of Outer Walls	Concrete, Brick or Cement	16
	Permanent walls of tin or corrugated iron	40
	Wooden walls	162
	Total	218
Number of Agricultural Household by Main Source of Water	Metered	1
	Piped without meter	162
	Roof Tank	55
	Total	218
Number of Agricultural Household by Frequency of Access to balanced meal three times a day	Always	95
	Never	2
	Sometimes	121
	Total	218

Indicator	Variables	Data
Number of Agricultural Household by Frequency of Experience Hunger Due to Lack of Money	Never	202
	Often	3
	Sometimes	13
	Total	218
Top 5 non-sugar crop commodities grown		Cassava
		Dalo
		Yaqona
		Vudi
		Bele
Number of Agricultural Household with Farm Land by Land Tenure-ship	Freehold	39
	Lease from State	4
	Native Lease	2
	Traditional ownership (Mataqali, Tokatoka, Yavusa, Kovu-kovu/	166
	Occupy land with Informal Arrangement	4
Area of Farm Land by Land Tenureship (Ha)	Freehold	131.1
	Lease from State	56.7
	Native Lease	10.5
	Traditional ownership (Mataqali, Tokatoka, Yavusa, Kovu-kovu/	338.6
	Occupy land with Informal Arrangement	2.1
	Total	539

3.4.7 RABI DISTRICT

A. EA Map & Description



EA Number: 13-7-(A-C)-0

Starting Point: Pt where Rabi District bdy crosses Nuku Jetty

Description: From starting point, follow Rabi District boundary NE along HWM then SW and finally NE back to starting point.

Localities: Pokonikai Village, Tabiang Village, Tabewa Village, Uma Village, Batutu Sett, Buakonikai Sett, Eritabeta Sett, Farm Sett, Kesukesu Sett, Kiribati Sett, Laselase Sett, Matantubu Sett, Matuku Sett, Nadoi Sett, Nakoro Sett, Naselesele Sett, Nuku Sett, Nukurati Sett, Kawakau Sett, Nukudrati Sett, Vunitarawau Sett, SDA Sett, Waidamu Sett, Tabwewa Stream Valley Sett, Tongoriki Sett, Uma Bani Sett, Levuka Sett, Maiaki Settlement, Meang Sett, Nuka Sett, Waimalua Sett.

Note

1. Boundary covers whole of Rabi Island

B. Rabi District Profile

Indicator	Variables	Data
Number of Localities	Total	31
Number of Agricultural Household	Total	421
Total of Agricultural Household Members	Male	941
	Female	839
	Total	1,780
Average Agricultural Household Size	Average	4.2
Number of Agricultural Household Members Attended Agricultural Training	Male	27
	Female	10
	Total	37

Indicator	Variables	Data
Number of Farmer/s (Primary/Secondary Occupation)	Male	498
	Female	57
	Total	555
Number of Farmer/s Age Group	x ≥ 10 yrs. ≤ 19 yrs.	18
	x > 19 yrs. ≤ 29 yrs.	158
	x > 29 yrs. ≤ 39 yrs.	142
	x > 39 yrs. ≤ 49 yrs.	120
	x > 49 yrs. ≤ 59 yrs.	76
	x > 59 yrs.	41
	Total	555
Number of Farmers With Savings Account	Male	80
	Female	8
	Total	88
Number of Farmers Without Savings Account	Male	418
	Female	49
	Total	467
Number of Farmers -Mobile Phones	Own Mobile Phone	177
	Do not own Mobile Phone	378
	Total	555
Number of Agricultural Household by Type of Building	A building housing two or more households	1
	An independent dwelling	419
	Other Type	1
	Total	421
Number of Agricultural Household by Type of Outer Walls	Concrete, Brick or Cement	218
	Permanent walls of tin or corrugated iron	37
	Walls of makeshift or improvised materials	4
	Walls of traditional bure materials	12
	Wooden walls	150
	Total	421
Number of Agricultural Household by Main Source of Water	Borehole	3
	From a Communal Standpipe	192
	Piped without meter	5
	River or Creek	216
	Roof Tank	5
	Total	421
Number of Agricultural Household by Frequency of Access to balanced meal three times a day	Always	158
	Never	8
	Sometimes	254
	Total	420
Number of Agricultural Household by Frequency of Experience Hunger Due to Lack of Money	Never	242
	Often	3
	Sometimes	175
	Total	420

Indicator	Variables	Data
Top 5 non-sugar crop commodities grown		Yaqona
		Dalo
		Bele
		Cassava
		Breadfruit
Number of Agricultural Household with Farm Land by Land Tenureship	Freehold	404
	Traditional ownership (Mataqali, Tokatoka, Yavusa, Kovukovu/	17
Area of Farm Land by Land Tenureship (Ha)	Freehold	416.8
	Lease from State	16.2
	Traditional ownership (Mataqali, Tokatoka, Yavusa, Kovukovu/	5.4
	Total	438

3.4.8 SAQANI DISTRICT

A. EA Map & Description



EA Number: 03-08-(A-C)-1

Starting Point: Bridge on Natewa West Coast Road crossing Qarawainibu creek at coordinate [9496 - 5565] approx. 50m from junction of Malake Village access road.

Description: From Starting Point follow Saqani/Vatuova Dist. Bdy N then NW and N till it meets Nadogo 1 Dist. Bdy at coord. [8762 - 6296]. From this point follow Saqani/Nadogo 1 Dist. Bdy NE, N and NE till it meets Dogotuki Dist. Bdy at coord. [9409 - 7020]. Follow Saqani/Dogotuki Dist. Bdy SE then NE to Baleyaganilia Trig St-561. Continue follow Bdy NE and SE till it meets Tawake Dist. Bdy at coord. [1162 - 7515]. Follow Saqani/Tawake Dist. Bdy SE where it crosses Natewa West Coast Rd then to coord. [1355 - 7380] at unnamed Crk mouth on HWM at Naboutini Village. Follow Saqani Dist. Bdy SW along HWM till it meets Vatuova Dist. Bdy at Dawato River mouth which is located SW of Malake Village. Finally follow Saqani/Vatuova Dist. Bdy along Dawato River back to Starting Point.

Localities: Biaugunu Village, Lakeba Village, Naboutini Village, Malake Village, Maravu Village, Nacula Village, Nadogo Village, Natuvu Village, Navetau Village, Saqani Village, Valovoni Village, Sese Village, Vuniwai Village, Yasawa Village, Tonoka Sett, Naveli Sett, Waidra Sett, Loganiota Sett, Soa Sett, Wainimata Sett, Ba'acu Sett, Nakua Sett, Nukunuku Sett, Vunivesi Sett, Marisi Sett, Vigani Sett, Naivi Sett, Nakabiga Sett, Nakura Sett, Naqa Sett, Nasakia Sett, Natuvatuva Sett, Natuvu Mataimolevu Sett, Natuvu Vunirote Sett, Navere Sett, Navetau Delaivatu Sett, Navutu Sett, Qaranilakeba Sett, Savusavu Sett, Navumai Sett, Veuku Sett, Loganiota Sett, Tabekula Sett, Vunaumi Sett, Tobelula Sett, Vagani Sett, Valemasi Sett, Vanuaumi Sett, Vatukaroa Estate, Vatutagei Sett, Vuniivi Sett, Vunivesi Sett, Nabuono Sett, Naivi Sett, Vusama Sett, Waivula Sett, Lututamei Sett

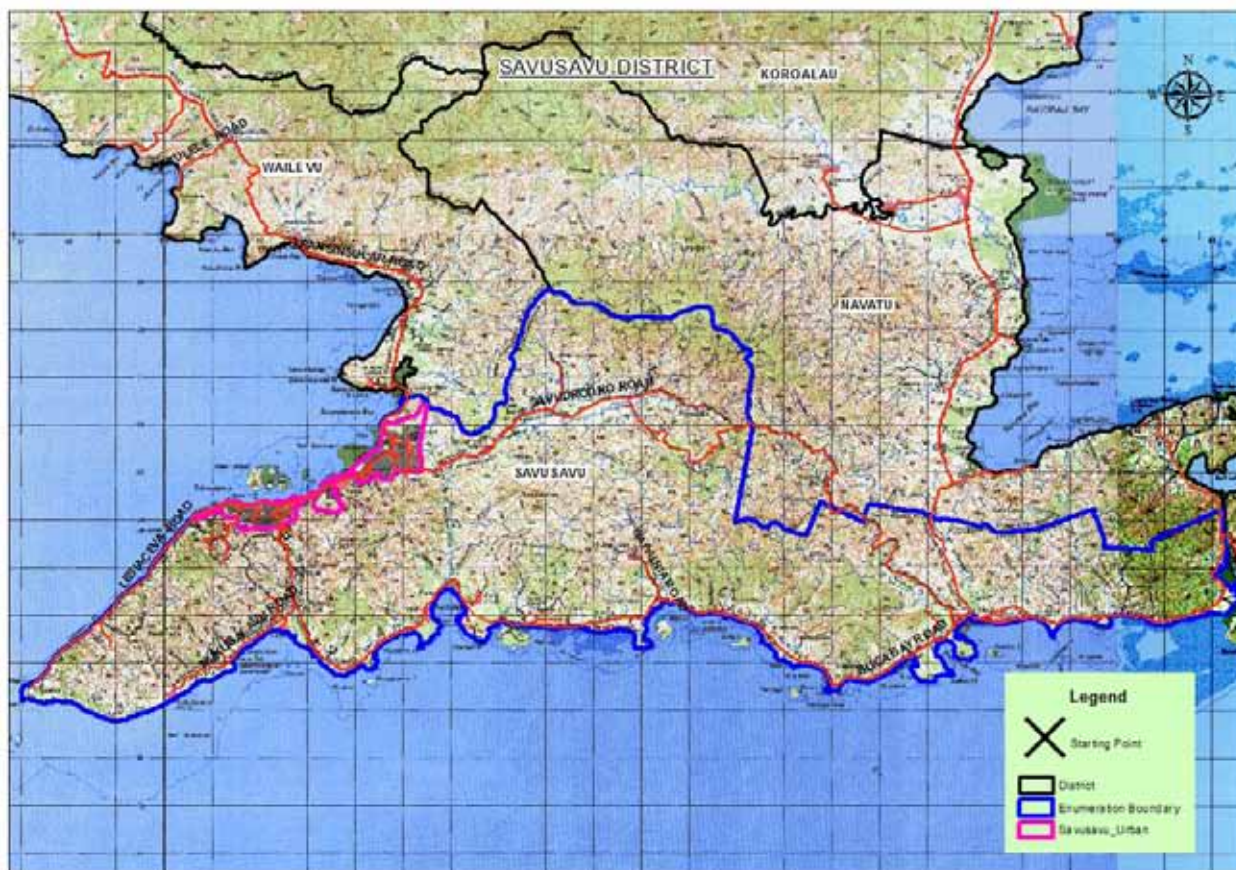
B. Saqani District Profile

Indicator	Variables	Data
Number of Localities	Total	57
Number of Agricultural Household	Total	381
Total of Agricultural Household Members	Male	995
	Female	809
	Total	1,804
Average Agricultural Household Size	Average	4.7
Number of Agricultural Household Members Attended Agricultural Training	Male	147
	Female	73
	Total	220
Number of Farmer/s (Primary/Secondary Occupation)	Male	561
	Female	69
	Total	630
Number of Farmer/s Age Group	x ≥ 10 yrs. ≤ 19 yrs.	28
	x > 19 yrs. ≤ 29 yrs.	162
	x > 29 yrs. ≤ 39 yrs.	163
	x > 39 yrs. ≤ 49 yrs.	106
	x > 49 yrs. ≤ 59 yrs.	102
	x > 59 yrs.	69
	Total	630
Number of Farmers With Savings Account	Male	187
	Female	22
	Total	209
Number of Farmers Without Savings Account	Male	374
	Female	47
	Total	421
Number of Farmers -Mobile Phones	Own Mobile Phone	301
	Do not own Mobile Phone	329
	Total	630
Number of Agricultural Household by Type of Building	A building housing two or more households	14
	An independent dwelling	367
	Total	381
Number of Agricultural Household by Type of Outer Walls	Concrete, Brick or Cement	21
	Permanent walls of tin or corrugated iron	47
	Walls of traditional bure materials	3
	Wooden walls	309
	Others	1
Total	381	
Number of Agricultural Household by Main Source of Water	Borehole	10
	From a Communal Standpipe	150
	Piped without meter	69
	River or Creek	126
	Roof Tank	20
	Well	3
	Other	3
	Total	381

Indicator	Variables	Data
Number of Agricultural Household by Frequency of Access to balanced meal three times a day	Always	196
	Never	1
	Sometimes	184
	Total	381
Number of Agricultural Household by Frequency of Experience Hunger Due to Lack of Money	Never	189
	Often	7
	Sometimes	185
	Total	381
Top 5 non-sugar crop commodities grown		Yaqona Dalo Bele Cassava Breadfruit
Number of Agricultural Household with Farm Land by Land Tenure-ship	Freehold	5
	Lease from State	3
	Native Lease	3
	Traditional ownership (Mataqali, Tokatoka, Yavusa, Kovukovu/	368
	Occupy land with Informal Arrangement	1
Area of Farm Land by Land Tenureship (Ha)	Freehold	24.7
	Lease from State	17.8
	Native Lease	3.6
	Traditional ownership (Mataqali, Tokatoka, Yavusa, Kovukovu/	3,161.3
	Occupy land with Informal Arrangement	0.1
	Total	3,208

3.4.9 SAVUSAVU DISTRICT

A. EA Map & Description



EA Number: 03-09-(A-E)-1

Starting Point: Pt where Transinsular Road crosses Savusavu/Wailevu Dist. Bdy [6510 – 2669] at Lomanibai Settlement.

Description: From starting point follow Savusavu/Wailevu Dist. Bdy SE then NE until it meets Navatu Dist. Bdy at Hill 423. Follow Savusavu/Navatu Dist. Bdy E then SE to Delailucoko trig St -504 and S to coord. [7200 – 2400]. Continue E to Qaloqalo River then follow River downstream to HWM and continue follow Savusavu Dist. Bdy W along HWM to where it meets Savusavu Urban Bdy after Korovesi Settlement [5980 – 2315]. From this point follow Urban Bdy to its end at Naqere Housing [6480 – 2589] and finally follow Savusavu Dist. Bdy N back to Starting Point.

Localities: Nacavanadi Village, Nacekoro Village, Nagigi Village, Naidi Village, Nukubalavu Village, Savudrodoro Village, Vivili Village, Waivunia Village, Yaroi Village, Bia-i-cake Sett, Bia-i-loma Sett, Bucabalavu Sett, Daku Sett, Kalekana Sett, Korosun Sett, Korovesi Sett, Lesiyacewa Sett, Lomalagi Sett, Moliwawa Sett, Bulu Sett, Namatamata Sett, Nasavu Sett, Natakea Sett, Penueli Sett, Buca Sett, Nabaka Sett, Nakavisa Sett, Nakorobaca Sett, Waibulu Sett, Dewala Sett, Wailailai Sett, Waitunutunu Sett, Nacuru Sett, Nadridriwai Sett, Nauluvonu Sett, Vavalagi Sett, Vunivau Sett, Naidriva Sett, Naleba-i-ra Sett, Naqere Sett, Naqere (Lot 6) Sett, Navaqiqi Sett, Nukuloa Sett, Raviravi Sett, Ruaqoli Sett, Savarekareka Sett, Torolo Sett, Sere ni Toba Sett, Tavulomo Sett, Vasavasa Sett, Bia Sett, Vunikoka Sett, Vunisea Sett, Vunitavola Sett, Devodara Sett, Dravusomo Sett, Ketei Sett, Naikaciwa Sett, Savuloaloa Sett, Vucivuci Sett, Nabuna Sett, Vuniyasawa Sett.

Note:

1. Lomanibai Settlement – first Sett from Starting Point
2. Wainigata Research Station – Ending Point towards Navatu District
3. Lodge – Ending Point towards Navatu District at Qaloqalo River

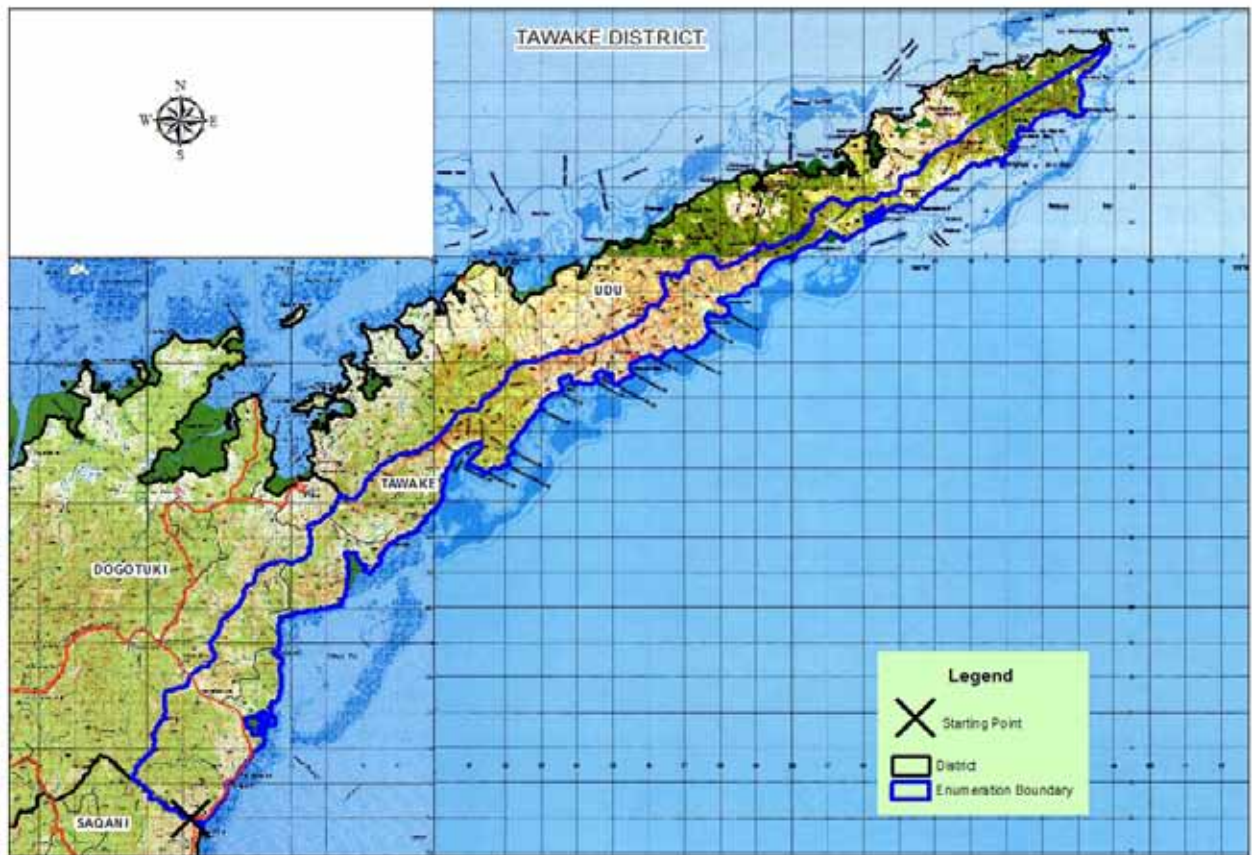
B. Savusavu District Profile

Indicator	Variables	Data
Number of Localities	Total	62
Number of Agricultural Household	Total	606
Total of Agricultural Household Members	Male	1,428
	Female	1,295
	Total	2,723
Average Agricultural Household Size	Average	4.5
Number of Agricultural Household Members Attended Agricultural Training	Male	31
	Female	11
	Total	42
Number of Farmer/s (Primary/Secondary Occupation)	Male	709
	Female	91
	Total	800
Number of Farmer/s Age Group	x ≥ 10 yrs. ≤ 19 yrs.	17
	x > 19 yrs. ≤ 29 yrs.	147
	x > 29 yrs. ≤ 39 yrs.	157
	x > 39 yrs. ≤ 49 yrs.	198
	x > 49 yrs. ≤ 59 yrs.	162
	x > 59 yrs.	119
	Total	800
Number of Farmers With Savings Account	Male	521
	Female	59
	Total	580
Number of Farmers Without Savings Account	Male	188
	Female	32
	Total	220
Number of Farmers -Mobile Phones	Own Mobile Phone	573
	Do not own Mobile Phone	227
	Total	800
Number of Agricultural Household by Type of Building	A building housing two or more households	9
	An independent dwelling	597
	Total	606
Number of Agricultural Household by Type of Outer Walls	Concrete, Brick or Cement	29
	Permanent walls of tin or corrugated iron	64
	Walls of makeshift or improvised materials	1
	Walls of traditional bure materials	2
	Wooden walls	510
Total	606	
Number of Agricultural Household by Main Source of Water	Borehole	20
	From a Communal Standpipe	40
	Metered	248
	Piped without meter	215
	River or Creek	51
	Roof Tank	5
	Well	14
	Other	13
	Total	606

Indicator	Variables	Data
Number of Agricultural Household by Frequency of Access to balanced meal three times a day	Always	190
	Never	2
	Sometimes	413
	Total	605
Number of Agricultural Household by Frequency of Experience Hunger Due to Lack of Money	Never	561
	Often	4
	Sometimes	40
	Total	605
Top 5 non-sugar crop commodities grown		Cassava
		Dalo
		Yaqona
		Bele
		Vudi
Number of Agricultural Household with Farm Land by Land Tenureship	Freehold	208
	Lease from State	3
	Native Lease	34
	Traditional ownership (Mataqali, Tokatoka, Yavusa, Kovukovu/	353
	Occupy land with Informal Arrangement	5
Area of Farm Land by Land Tenureship (Ha)	Freehold	1,551.8
	Lease from State	4.5
	Native Lease	190.5
	Traditional ownership (Mataqali, Tokatoka, Yavusa, Kovukovu/	790.5
	Occupy land with Informal Arrangement	4.9
	Total	2,542

3.4.10 TAWAKE DISTRICT

A. EA Map & Description



EA Number: 03-10-A-0

Starting Point: Point where Natewa Bay West Coast road crosses Vola Creek at coordinate [1330 – 7400] located NW of Naboutini Village.

Description: From Starting Point follow Tawake/Saqani Dist. Bdy NW till it meets Dogotuki Dist. Bdy at coord. [1162 – 7515]. Follow Tawake/Dogotuki Dist. Bdy NE till it meets Udu Dist. Bdy [1740 – 8322]. Follow Tawake/Udu Dist. Bdy NE to Lighthouse at Udu Point. From this point follow Tawake Dist. Bdy SW along HWM till it meets Saqani Dist. Bdy at coord. [1355 – 7380] at unnamed Crk mouth located HWM at Naboutini Village. Finally follow Tawake/Saqani Dist. Bdy along Creek back to Starting Point.

Localities: Nagasauva Village, Tawake Village, Vatu Village, Wainigadru Village, Wainiika Village, Yasawa I Village, Yasawa II Village Levuka Sett, Nakuca Sett, Navatege Sett, Nuku Sett, Nukutabua Sett, Beqa Sett, Nakula Sett, Vola Sett, Udurara Sett, Vuniveata Sett, Waqaitakea Sett.

B. Tawake District Profile

Indicator	Variables	Data
Number of Localities	Total	18
Number of Agricultural Household	Total	125
Total of Agricultural Household Members	Male	299
	Female	245
	Total	544
Average Agricultural Household Size	Average	4.4
Number of Agricultural Household Members Attended Agricultural Training	Male	32
	Female	6
	Total	38
Number of Farmer/s (Primary/Secondary Occupation)	Male	158
	Female	9
	Total	167
Number of Farmer/s Age Group	x ≥ 10 yrs. ≤ 19 yrs.	10
	x > 19 yrs. ≤ 29 yrs.	34
	x > 29 yrs. ≤ 39 yrs.	34
	x > 39 yrs. ≤ 49 yrs.	31
	x > 49 yrs. ≤ 59 yrs.	32
	x > 59 yrs.	26
	Total	167
Number of Farmers With Savings Account	Male	39
	Female	2
	Total	41
Number of Farmers Without Savings Account	Male	119
	Female	7
	Total	126
Number of Farmers -Mobile Phones	Own Mobile Phone	85
	Do not own Mobile Phone	82
	Total	167
Number of Agricultural Household by Type of Building	A building housing two or more households	2
	An independent dwelling	123
	Total	125
Number of Agricultural Household by Type of Outer Walls	Concrete, Brick or Cement	13
	Permanent walls of tin or corrugated iron	10
	Walls of traditional bure materials	18
	Wooden walls	101
	Total	125
Number of Agricultural Household by Main Source of Water	Borehole	5
	From a Communal Standpipe	59
	Piped without meter	3
	River or Creek	52
	Roof Tank	6
	Total	125
Number of Agricultural Household by Frequency of Access to balanced meal three times a day	Always	63
	Never	2
	Sometimes	60
	Total	125

Indicator	Variables	Data
Number of Agricultural Household by Frequency of Experience Hunger Due to Lack of Money	Never	54
	Often	-
	Sometimes	71
	Total	125
Top 5 non-sugar crop commodities grown		Bele Breadfruit Yaqona Cassava Dalo
Number of Agricultural Household with Farm Land by Land Tenureship	Freehold	1
	Lease from State	1
	Native Lease	12
	Traditional ownership (Mataqali, Tokatoka, Yavusa, Kovukovu/	117
	Occupy land with Informal Arrangement	7
Area of Farm Land by Land Tenureship (Ha)	Freehold	0.2
	Lease from State	2.0
	Native Lease	40.5
	Traditional ownership (Mataqali, Tokatoka, Yavusa, Kovukovu/	183.3
	Occupy land with Informal Arrangement	3.6
	Total	230

3.4.11 TUNULOA DISTRICT

A. EA Map & Description



EA Number: 03-11-(A-B)-0

Starting Point: Pt where Napuka Rd crosses Tunuloa/Natewa Dist. Bdy [1695 - 3925] located approx. 0.13km N of Tukavesi Vill. Bdy.

Description: From starting point follow Tunuloa/Natewa Dist. Bdy NW, N and NW to hill 719. Continue follow district bdy SE then N to Hill 755 and NE to coord [1098 - 5045] where it crosses Valavala-Natewa Rd which is NE of Nasese Village. Follow Tunuloa Dist. Bdy NE along HWM to Kubulau Pt. From this point continue follow district bdy SE along HWM back to Starting point.

Localities: Kanakana Village, Koroivonu Village, Muana Village, Karoko Village, Nailou Village, Navetau Village, Naqaravatu Village, Qaravutu Village, Salia Village, Wailevu Village, Bucaiyavu Sett, Devo Estate, Devo Sett, Kanakana Vaca Sett, Kanakana Vunisei Sett, Ketekete Sett, Cicisea Sett, Koroivonu Natovotovo Sett, Koronawa Sett, Logatabua Sett, Lolobuta Sett, Malawai Sett, Manukasi Sett, Matanadrawe Sett, Matiyavi Sett, Muana Naseva Sett, Naba Sett, Nailou Naketekete Sett, Nakasi Sett, Napuka Sett, Naqaravutu Kulidamu Sett, Naqaravutu Navurua Sett, Naqaravutu Tuvuroro Sett, Navau Sett, Navidi Sett, Nayavu Sett, Qaralevu Sett, Qaravutu Kulidamu Sett, Qaravutu Navuarua Sett, Qaravutu Tuvuroro Sett, Salia Nayau Sett, Salia Bala Estate, Salia Vadra Sett, Saravi Sett, Toburatulala Sett, Natovotovo Sett, Valesavu Sett, Vanuaso Sett, Vatuoso Sett, Vunikavika Sett, Vuniloaloa Sett, Wailevu Duruniu Sett, Wailevu Malawai Sett, Wailevu Naseva Sett, Wailevu Navidi Sett, Waimamaca Sett, Waivure Sett, Karoko Korotabu Sett, Karoko Naba Sett, Karoko Navau Sett, Karoko Qaralevu Sett, Karoko Tatanikusi Sett, Karoko Vunikavika Sett, Karoko Vunilolo Sett, Karoko Wainisisili Sett, Koroivonu Lumiboso Sett, Koroivonu Raubulu Sett, Tuvumila Estate.

B. Tunuloa District Profile

Indicator	Variables	Data
Number of Localities	Total	77
Number of Agricultural Household	Total	406
Total of Agricultural Household Members	Male	882
	Female	768
	Total	1,650
Average Agricultural Household Size	Average	4.1
Number of Agricultural Household Members Attended Agricultural Training	Male	13
	Female	5
	Total	18
Number of Farmer/s (Primary/Secondary Occupation)	Male	526
	Female	23
	Total	549
Number of Farmer/s Age Group	x ≥ 10 yrs. ≤ 19 yrs.	29
	x > 19 yrs. ≤ 29 yrs.	150
	x > 29 yrs. ≤ 39 yrs.	123
	x > 39 yrs. ≤ 49 yrs.	120
	x > 49 yrs. ≤ 59 yrs.	82
	x > 59 yrs.	45
	Total	549
Number of Farmers With Savings Account	Male	135
	Female	4
	Total	139
Number of Farmers Without Savings Account	Male	391
	Female	19
	Total	410
Number of Farmers -Mobile Phones	Own Mobile Phone	121
	Do not own Mobile Phone	428
	Total	549
Number of Agricultural Household by Type of Building	A building housing two or more households	4
	An independent dwelling	402
	Total	406
Number of Agricultural Household by Type of Outer Walls	Concrete, Brick or Cement	22
	Permanent walls of tin or corrugated iron	73
	Walls of makeshift or improvised materials	1
	Walls of traditional bure materials	1
	Wooden walls	309
	Total	406
Number of Agricultural Household by Main Source of Water	From a Communal Standpipe	402
	Piped without meter	4
	Total	406
Number of Agricultural Household by Frequency of Access to balanced meal three times a day	Always	26
	Never	2
	Sometimes	374
	Total	402

Indicator	Variables	Data
Number of Agricultural Household by Frequency of Experience Hunger Due to Lack of Money	Never	127
	Often	1
	Sometimes	274
	Total	402
Top 5 non-sugar crop commodities grown		Yaqona
		Dalo
		Cassava
		Vudi
		Bele
Number of Agricultural Household with Farm Land by Land Tenureship	Freehold	4
	Lease from State	2
	Native Lease	1
	Traditional ownership (Mataqali, Tokatoka, Yavusa, Kovukovu/	392
	Occupy land with Informal Arrangement	7
Area of Farm Land by Land Tenureship (Ha)	Freehold	9.6
	Lease from State	14.2
	Traditional ownership (Mataqali, Tokatoka, Yavusa, Kovukovu/	930.9
	Occupy land with Informal Arrangement	53.0
	Total	1,008

3.4.12 VATUROVA DISTRICT

A. EA Map and Description



EA Number: 03-12-(A-B)-0

Starting Point: Point where Natewa West Coast road crosses Vaturova/Koroalau district bdy at coordinate [533 – 4332] on the periphery of Vuinadi Vill.

Description: From starting point follow Vaturova/Koroalau Dist. Bdy NW to coord. [8080 – 4515] then continue SW, N then NW until it meets Wairiki Dist. Bdy at coord. [7753 – 4923]. Follow Vaturova/Wairiki Dist. Bdy NE then NW to where it meets Labasa Dist. Bdy [Macuata prov. Bdy] at coord. 7842 – 5220. From this point follow Vaturova/Labasa Dist. Bdy [Cakaudrove/Macuata Prov. Bdy] NE then NW and NE to coord. [7970 – 6200]. Continue from this point NW then NE and NW until it meets Nadogo Dist. Bdy [Macuata Prov. Bdy] at coord. 8066 – 6532. Follow Vaturova/Nadogo Dist. Bdy [Cakaudrove/Macuata Prov. Bdy] NE at coord. 8470 – 6887 then S and E then continue SE until it meets Saqani Dist. Bdy to coord. [8762 – 6296]. From this point follow Vaturova/Saqani Dist. Bdy S then SE where it crosses an Unnamed Bridge at Dawato River then continue along river downstream to coord. 9481 – 5440 at its mouth which is located SW of Malake Village. Finally follow Vaturova Dist. Bdy SW along HWM back to Starting Point.

Localities: Domokavu Village, Korotasere Village, Korokoli Village, Lekutulevu Village, Nakarabo Village, Nakuka Village, Nayarabale Village, Togaviti Village, Vatukuca Village, Vaturamulo Village, Vanuavou Village, Vunicibi Village, Vunusalusalu Village, Wavu Village Balawaviriki Sett, Baleiyaganiga Sett, Biauadamu Sett, Dokana Sett, Ravita Sett, Domokavu Sett, Iviqele Sett, Koronivatu Sett, Kororerega Sett, Korovou Sett, Lovonigai Sett, Nabekavu Sett, Nabola Sett, Naduri Sett, Serua Sett, Nakuku Sett, Naqaci Sett, Naqara Sett, Nasarete Sett, Nasinu Estate, Nayagalevu Sett, Namakala Sett, Tabia Set, Nazaria Sett, Nubunikatika Sett, Nuku Estate, Otaota Estate, Otaota Sett, Ravita Sett, Secavi Sett, Tainoke Sett, Lakeba Sett, Nacawa Sett, Nagaci Sett, Nayagalevu Sett, Riopoci Sett, Togaviti Sett, Vatudiriniu Sett, Vikele Estate, Vunicibi Sett, Vunidakua Sett, Vunilagi Sett, Vunimakita Sett, Vunivesi Estate, Waimotu Estate, Wainika Sett.

B. Vaturova District Profile

Indicator	Variables	Data
Number of Localities	Total	60
Number of Agricultural Household	Total	383
Total of Agricultural Household Members	Male	1,021
	Female	712
	Total	1,733
Number of Agricultural Household Members Attended Agricultural Training	Male	120
	Female	64
	Total	184
Number of Farmer/s (Primary/Secondary Occupation)	Male	634
	Female	37
	Total	671
Number of Farmer/s Age Group	x ≥ 10 yrs. ≤ 19 yrs.	29
	x > 19 yrs. ≤ 29 yrs.	188
	x > 29 yrs. ≤ 39 yrs.	156
	x > 39 yrs. ≤ 49 yrs.	139
	x > 49 yrs. ≤ 59 yrs.	105
	x > 59 yrs.	54
	Total	671
Number of Farmers With Savings Account	Male	214
	Female	9
	Total	223
Number of Farmers Without Savings Account	Male	420
	Female	28
	Total	448
Number of Farmers -Mobile Phones	Own Mobile Phone	267
	Do not own Mobile Phone	404
	Total	671
Number of Agricultural Household by Type of Building	A building housing two or more households	3
	An independent dwelling	380
	Total	383
Number of Agricultural Household by Type of Outer Walls	Concrete, Brick or Cement	14
	Permanent walls of tin or corrugated iron	125
	Walls of traditional bure materials	18
	Wooden walls	226
	Total	383
Number of Agricultural Household by Main Source of Water	Borehole	4
	From a Communal Standpipe	5
	Piped without meter	352
	River or Creek	7
	Roof Tank	15
	Total	383
Number of Agricultural Household by Frequency of Access to balanced meal three times a day	Always	39
	Never	49
	Sometimes	293
	Total	381

Indicator	Variables	Data
Number of Agricultural Household by Frequency of Experience Hunger Due to Lack of Money	Never	225
	Often	-
	Sometimes	156
	Total	381
Top 5 non-sugar crop commodities grown		Yaqona Dalo Cassava Bele Vudi
Number of Agricultural Household with Farm Land by Land Tenureship	Freehold	6
	Native Lease	12
	Traditional ownership (Mataqali, Tokatoka, Yavusa, Kovukovu/	342
	Occupy land with Informal Arrangement	25
	Other	1
Area of Farm Land by Land Tenureship (Ha)	Freehold	9.3
	Native Lease	81.7
	Traditional ownership (Mataqali, Tokatoka, Yavusa, Kovukovu/	4,049.0
	Occupy land with Informal Arrangement	26.9
	Total	4,167

3.4.13 VUNA DISTRICT

A. EA Map & Description



EA Number: 03-13-(A-B)-0

Starting Point: Pt where Taveuni Coastal Rd crosses Vuna/Cakaudrove Dist. Bdy [2880 – 1290] located at Naqilai Settlement.

Description: From Starting point, follow Vuna/Cakaudrove Dist. Bdy SE and then NE till it meets Wainikeli Dist. Bdy at coord [3825 – 1880] which is SW of Tagimoucia Lake. Follow Vuna/Wainikeli Dist. Bdy SE then NE and SE to coord [4335 – 1350] at Wainabau Creek mouth. Finally follow Vuna Dist. Bdy SW, NW along HWM to Vuna Pt and then NE back to Starting Point.

Localities

Kanacea Village, Nakorovou Village, Navakawau Village, Block 5 Dauto Sett, Delaivuna Sett, Kabaira Sett, Koroniuvi Sett, Vatuosooso Sett, Vunidilo Sett, Zeal Tabakau Sett, Matadua Sett, Mataniwai Sett, Mocemocenitoa Sett, Nabouono Sett, Naguru Sett, Bureni Sett, Davedave Sett, Delaikatoba Sett, Ucunikoli Sett, Nalovo Set, Natavo Sett, Naura Sett, Kubeulu Sett, Matamaiqi Sett, Nababa Sett, Nakabati Sett, Natoevu Sett, Raranitiqa Sett, Navolivoli Sett, Nonono Sett, Qarawalu Sett, Raranitiqa Sett, Ucunikoli Sett, Waimaqera Sett, Werekakau Sett, Salialevu Estate, Ura Estate, Vatuwiri Estate, Wainiyaku Estate, Waioba Estate.

Note:

1. Naqila Settlement – Starting Point
2. Salialevu Estate – Ending Point
3. Road access to the localities above

B. Vuna District Profile

Indicator	Variables	Data
Number of Localities	Total	40
Number of Agricultural Household	Total	797
Total of Agricultural Household Members	Male	1,796
	Female	1,508
	Total	3,304
Average Agricultural Household Size	Average	4.1
Number of Agricultural Household Members Attended Agricultural Training	Male	99
	Female	71
	Total	170
Number of Farmer/s (Primary/Secondary Occupation)	Male	989
	Female	132
	Total	1,121
Number of Farmer/s Age Group	x ≥ 10 yrs. ≤ 19 yrs.	40
	x > 19 yrs. ≤ 29 yrs.	250
	x > 29 yrs. ≤ 39 yrs.	287
	x > 39 yrs. ≤ 49 yrs.	235
	x > 49 yrs. ≤ 59 yrs.	188
	x > 59 yrs.	121
	Total	1,121
Number of Farmers With Savings Account	Male	642
	Female	88
	Total	730
Number of Farmers Without Savings Account	Male	347
	Female	44
	Total	391
Number of Farmers -Mobile Phones	Own Mobile Phone	803
	Do not own Mobile Phone	318
	Total	1,121
Number of Agricultural Household by Type of Building	A building housing two or more households	86
	An independent dwelling	711
	Total	797
Number of Agricultural Household by Type of Outer Walls	Concrete, Brick or Cement	175
	Permanent walls of tin or corrugated iron	298
	Walls of makeshift or improvised materials	1
	Walls of traditional bure materials	1
	Wooden walls	322
	Total	797
Number of Agricultural Household by Main Source of Water	From a Communal Standpipe	133
	Metered	50
	Piped without meter	32
	River or Creek	2
	Roof Tank	580
	Total	797

Indicator	Variables	Data
Number of Agricultural Household by Frequency of Access to balanced meal three times a day	Always	773
	Never	2
	Sometimes	20
	Total	795
Number of Agricultural Household by Frequency of Experience Hunger Due to Lack of Money	Never	627
	Often	139
	Sometimes	29
	Total	795
Top 5 non-sugar crop commodities grown		Dalo Yaqona Vudi Bele Cassava
Number of Agricultural Household with Farm Land by Land Tenureship	Freehold	328
	Lease from State	136
	Native Lease	23
	Traditional ownership (Mataqali, Toka-toka, Yavusa, Kovukovu/	309
	Occupy land with Informal Arrangement	38
	Occupy without any Legal Arrangement	1
	Total	735
Area of Farm Land by Land Tenureship (Ha)	Freehold	3,094.4
	Lease from State	343.4
	Native Lease	82.6
	Traditional ownership (Mataqali, Toka-toka, Yavusa, Kovukovu/	719.3
	Occupy land with Informal Arrangement	42.9
	Occupy without any Legal Arrangement	0.8
	Total	4,283

3.4.14 WAILEVU DISTRICT

A. EA Map & Description



EA Number: 03-14-(A-G)-0

Starting Point: Point where Savusavu West Coast road crosses Wailevu/Savusavu district bdy at coordinate [6511 – 2658] approx. 0.8Km SE of Savarekareka Village road junction.

Description: From Starting point, follow Wailevu/Savusavu Dist. Bdy W to HWM then continue NW along HWM to where it meets Kubulau Dist. Bdy [Bua Prov. Bdy] at coord. [3115 - 1995] at Kilaka River mouth. From this point, follow Wailevu/Kubulau Dist. Bdy [Cakaudrove/Bua Prov. Bdy] NW to Nairobi trig st-87 then SW and W until it meets Wainunu Dist. Bdy [Bua Prov. Bdy] at coord. [2286 – 2212]. Follow Wailevu/Wainunu Dist. Bdy [Cakaudrove/Bua Prov. Bdy] NW then N and NE at Naqaka trig st-376. Continue follow bdy NW then N till it meets Dreketi Dist. bdy [Macuata Prov. Bdy] at coord. [2200 – 2740]. Follow Wailevu/Dreketi Dist. Bdy [Cakaudrove/Macuata Prov. Bdy] N then NE and NW to Lutukina River. Follow district bdy along River till it meets Drawa River then continue from Drawa River till meets Naua River and follow along Naua River to its mouth at Dreketi River. Follow Dreketi River upstream till it meets Macuata Dist. Bdy [Macuata Prov. Bdy] at coord. [3040 – 4455]. From this point follow Wailevu/Macuata Dist. Bdy [Cakaudrove/Macuata Prov. Bdy] along Dreketi River upstream then NE to Vunibelebele Creek and continue follow bdy along Creek downstream to its mouth at Dreketi River. Follow Dreketi River upstream until it meets Seaqaqa Dist. bdy [Macuata Prov. Bdy] at coord. [3354 – 4511]. From this point follow Wailevu/Seaqaqa Dist. Bdy along Dreketi River upstream to Seaqaqa River mouth and then continue along Seaqaqa River upstream to coord. [3855 - 4220] at Vakadranusinu Crk mouth. From this point continue follow bdy S then NW and SW to coord. [3600 - 3935]. Continue from this point SE then SW to hill 342 and NE to coord. [4000 – 3803]. From this pt. continue E and then NE until it meets Macuata 2 Dist. Bdy [Macuata Prov. Bdy] at Hill 684. From this point follow Wailevu/Macuata Dist. Bdy [Cakaudrove/Macuata Prov. Bdy] NE until it meets Sasa Dist. Bdy [Macuata Prov. Bdy] at coord. [5060 – 4350]. Follow Wailevu/Sasa Dist. Bdy [Cakaudrove/Macuata Prov. Bdy] NE, SE and NE till it meets Wailevu Dist. Bdy [Macuata Prov. Bdy] at Hill 803. From this point follow Wailevu/Wailevu Dist. Bdy [Cakaudrove/Macuata Prov. Bdy] SE then NE until it meets Wairiki Dist. Bdy at coord. [6032-4500] located S of Delaikoro trig st-928. From this point follow Wailevu/Wairiki Dist. Bdy SE until it meets Koroalau Dist. Bdy at coord. [6200 - 4330]. From this point follow Wailevu/Koroalau Dist. Bdy SW then SE and E till it meets Navatu 1 Dist. bdy at coord. [6689 – 3345]. From this point follow Wailevu/Navatu 1 Dist. Bdy SW and then SE until it meets Savusavu Dist. bdy at coord. [6811 – 2890]. Finally follow Wailevu/Savusavu Dist. Bdy SW then NW back to starting point.

Localities: Bagata Village, Dreketi Village, Jerusalemi Village, Levuka Village, Nabalebale Village, Nacodreudreu Village, Nadamole Village, Nakasa Village, Naloaloa Village, Urata Village, Vakativa Village, Vatulele Village, Vuadomo Village, Vunivesi Village, Wailevu Village, Waisali Village, Batiri Village, Dawara Village, Drawa Village, Keka Village, Laucala Village, Nabaci Village, Naiqaqi Village, Natua Village, Natuvu Village, Naviavia Village, Nayarailagi Village, Valeni Village, Vunidamoli Village, Bucalevu Sett, Dravodravo Sett, Waiqeloa Sett, Nawailutu Sett, Bativesi Sett, Natoavau Sett, Nayake Sett, Vunimakala Sett, Nasiladamu Sett, Wainidreli Sett, Natovu Sett, Wacaca Sett, Dunaleka Sett, Lakisama Sett, Naturua Sett, Qacivaciva Sett, Savikalou Sett, Nasue Sett, Waidamudamu Sett, Nabuliyaga Sett, Naga Sett, Waiveitalata Sett, Belego Sett, Biula Sett, Bucalevu Sett, Matanitana Sett, Navulo Sett, Delaidrisi Sett, Bakibaki Sett, Naiyalayala Sett, Vunibalawa Sett, Nasobi Sett, Korokacivi Sett, Nasareci Sett, Nasavu Sett, Nasitavu Sett, Nalavu Sett, Nasitavu Sett, Saweke Sett, Naviavia Sett, Nawabalavu Sett, Vunibuabua Sett, Nukuloa Sett, Sarava Sett, Tuvurara Sett, Bativesi Sett, Nakilini Sett, Vatukedrekedre Sett, Bagaraki Sett, Nakoso Sett, Vatuvonu Sett, Vunibulu Sett, Daroko Sett, Vunivutu Sett, Delainawaqa Sett, Naivisere Sett, Natibitibi Sett, Vunisoni Sett, Waibalabala Estate.

Note:

1. Savarekareka – Starting Point
2. Dawara Village – Ending Point towards Bua Province
3. Valelawa Rd – Ending point towards Dreketi River
4. Batiri Citrus Farm – Ending point towards Dreketi River
5. Nasoso Rd – Ending Point towards Dreketi River
6. Waimala Settlement – Ending Point towards an unnamed bridge before Naravuka Village jct. Rd
7. Waisali Settlements - Ending Point towards Seaqaqa District.
8. Waterfall – Ending Point towards Koroalau District (Wadrawadra Settlement).
9. Vatuvonu Village without road access.

B. Wailevu District Profile

Indicator	Variables	Data
Number of Localities	Total	88
Number of Agricultural Household	Total	930
Total of Agricultural Household Members	Male	2,256
	Female	1,993
	Total	4,249
Average Agricultural Household Size	Average	4.6
Number of Agricultural Household Members Attended Agricultural Training	Male	151
	Female	46
	Total	197
Number of Farmer/s (Primary/Secondary Occupation)	Male	1,272
	Female	205
	Total	1,477
Number of Farmer/s Age Group	x ≥ 10 yrs. ≤ 19 yrs.	62
	x > 19 yrs. ≤ 29 yrs.	352
	x > 29 yrs. ≤ 39 yrs.	340
	x > 39 yrs. ≤ 49 yrs.	261
	x > 49 yrs. ≤ 59 yrs.	246
	x > 59 yrs.	216
	Total	1,477
Number of Farmers With Savings Account	Male	630
	Female	58
	Total	688

Indicator	Variables	Data
Number of Farmers Without Savings Account	Male	642
	Female	147
	Total	789
Number of Farmers -Mobile Phones	Own Mobile Phone	6,444
	Do not own Mobile Phone	4,970
	Total	11,414
Number of Agricultural Household by Type of Building	A building housing two or more households	7
	An independent dwelling	919
	Other Type	4
	Total	930
Number of Agricultural Household by- Type of Outer Walls	Concrete, Brick or Cement	63
	Permanent walls of tin or corrugated iron	237
	Walls of traditional bure materials	7
	Wooden walls	623
	Total	930
Number of Agricultural Household by Main Source of Water	Borehole	19
	From a Communal Standpipe	28
	Metered	12
	Piped without meter	855
	River or Creek	16
	Total	930
Number of Agricultural Household by Frequency of Access to balanced meal three times a day	Always	450
	Never	11
	Sometimes	462
	Total	923
Number of Agricultural Household by Frequency of Experience Hunger Due to Lack of Money	Never	547
	Often	44
	Sometimes	332
	Total	923
Top 5 non-sugar crop commodities grown		Dalo Yaqona Cassava Bele Vudi
Number of Agricultural Household with Farm Land by Land Tenureship	Freehold	113
	Lease from State	4
	Native Lease	6
	Traditional ownership (Mataqali, Tokatoka, Yavusa, Kovukovu/	776
	Occupy land with Informal Arrangement	20

Indicator	Variables	Data
Area of Farm Land by Land Tenureship (Ha)	Freehold	577.6
	Lease from State	0.7
	Native Lease	26.4
	Traditional ownership (Mataqali, Tokatoka, Yavusa, Kovukovu/	4,256.3
	Occupy land with Informal Arrangement	10.7
	Total	4,872

3.4.15 WAINIKELI DISTRICT

A. EA Map & Description



EA Number: 03-15-(A-J)-0

Starting Point: Culvert on Taveuni Coastal Rd on Wainikeli Creek crossing Wainikeli/Cakaudrove district boundary at coordinate [4165 – 3127] located approx. 3.1km SW of Mua Settlement.

Description: From Starting Point follow Wainikeli/Cakaudrove district bdy NW to HWM. Follow HWM SE to Buidromodromo Point. Continue follow district bdy along HWM SE then SW to coordinate [4335 – 1350] on the mouth of Wainabau Creek to where it meets the southern point of Wainikeli/Vuna district bdy. From this point follow Wainikeli/Vuna Dist. Bdy NW to coordinate [3825 – 1880] where it meets Wainikeli Cakaudrove district bdy SW of Tagimaucia Lake. Finally follow Wainikeli/Cakaudrove district bdy NE and NW back to Starting Point.

Village: Korovou Village, Lavena Village, Naiviivi Village, Naselesele Village, Qeleni Village, Vidawa Village, Waitabu Village, Bainikarasi Sett, Bainiose Sett, Dala Sett, Delaimoala Sett, Narokoni Sett, Navolia Sett, Naba Sett, Qali Sett, Lavena Sett, Lapanoni Sett, Levuka Sett, Lomaniba Sett, Lovoni Sett, Matei Sett, Mua Sett, Nacogai Sett, Nadilo Sett, Nailoilo Sett, Buca Sett, Burewa Settlement, Dromodromo Sett, Lali Sett, Monauto Sett, Namata Sett, Nauradua Sett, Saravi Sett, Vatusogosogo Sett, Waibulu Sett, Nakorovou Sett, Vuniweleti Sett, Newtown Sett, Pagai Sett, Bainikarasi Sett, Lomaniba Sett, Muaniwaqa Sett, Naqalau Sett, Navakacoa Sett, Road Sett, Vunidawa Sett, Qeleni Vunitarawau Sett, Vunituruturu Sett, Sunrise Sett, Tivitivi Sett, Vatusogosogo Sett, Vetau Sett, Vilamaria Sett, Vuniivilevu Sett, Vunituruturu Sett, Vuniweleti Sett, Vurevure Sett, Waibulu Sett, Wailevu Sett, Wiwi Sett.

Note

1. *Sisila is the first Settlement from the starting point as you head towards Matei.*
2. *Naba is the last Settlement towards Ending Point*

•

B. Wainikeli District Profile

Indicator	Variables	Data
Number of Localities	Total	60
Number of Agricultural Household	Total	539
Total of Agricultural Household Members	Male	1,364
	Female	1,194
	Total	2,558
Average Agricultural Household Size	Average	4.7
Number of Agricultural Household Members Attended Agricultural Training	Male	95
	Female	22
	Total	117
Number of Farmer/s (Primary/Secondary Occupation)	Male	703
	Female	85
	Total	788
Number of Farmer/s Age Group	x ≥ 10 yrs. ≤ 19 yrs.	69
	x > 19 yrs. ≤ 29 yrs.	193
	x > 29 yrs. ≤ 39 yrs.	172
	x > 39 yrs. ≤ 49 yrs.	148
	x > 49 yrs. ≤ 59 yrs.	135
	x > 59 yrs.	71
	Total	788
Number of Farmers With Savings Account	Male	372
	Female	41
	Total	413
Number of Farmers Without Savings Account	Male	331
	Female	44
	Total	375
Number of Farmers -Mobile Phones	Own Mobile Phone	456
	Do not own Mobile Phone	332
	Total	788
Number of Agricultural Household by Type of Building	A building housing two or more households	11
	An independent dwelling	517
	Other Type	11
	Total	539
Number of Agricultural Household by Type of Outer Walls	Concrete, Brick or Cement	73
	Permanent walls of tin or corrugated iron	243
	Walls of makeshift or improvised materials	4
	Walls of traditional bure materials	1
	Wooden walls	217
	Others	1
	Total	539

Indicator	Variables	Data
Number of Agricultural Household by Main Source of Water	Borehole	5
	From a Communal Standpipe	9
	Metered	106
	Piped without meter	382
	River or Creek	20
	Roof Tank	6
	Other	11
	Total	539
Number of Agricultural Household by Frequency of Access to balanced meal three times a day	Always	457
	Never	4
	Sometimes	73
	Total	534
Number of Agricultural Household by Frequency of Experience Hunger Due to Lack of Money	Never	400
	Often	15
	Sometimes	119
	Total	534
Top 5 non-sugar crop commodities grown		Dalo Yaqona Cassava Bele Vudi
Number of Agricultural Household with Farm Land by Land Tenureship	Freehold	46
	Lease from State	4
	Native Lease	7
	Traditional ownership (Mataqali, Tokatoka, Yavusa, Kovukovu/	452
	Occupy land with Informal Arrangement	27
	Occupy without any Legal Arrangement	8
	Total	534
Area of Farm Land by Land Tenureship (Ha)	Freehold	1,447.6
	Lease from State	8.5
	Native Lease	8.8
	Traditional ownership (Mataqali, Tokatoka, Yavusa, Kovukovu/	471.8
	Occupy land with Informal Arrangement	15.5
	Occupy without any Legal Arrangement	5.9
	Total	1,958

3.4.16 WAIRIKI DISTRICT

A. EA Map & Description



EA Number: 03-16-(A-C)-0

Starting Point: Point where Nakorotari road crosses Wairiki/Labasa district bdy [Cakaudrove/Macuata provincial bdy] at coordinate [6820 – 5435].

Description: From Starting Point follow Wairiki/Labasa Dist. Bdy [Cakaudrove/Macuata Prov. Bdy] E, SW then E until it meets Vaturova Dist. Bdy [7842 – 5220]. Follow Wairiki/Vaturova Dist. Bdy SE then SW to point where it meets Koroalau Dist. Bdy at coord. [7753 – 4923]. Follow Wairiki/Koroalau Dist. Bdy NW, SW and SE to hill 625. Continue follow bdy SW, NW then SW to coord. [7268 – 4315]. From this point follow bdy NW, W then SW to Sorolevu trig st-1032. Continue from this point NW, SW then NW to point where it meets Wailevu East Dist. Bdy [6200 – 4330]. Follow Wairiki/Wailevu Dist. Bdy NW until it meets Wailevu Dist. Bdy [Macuata Prov. Bdy] [6032-4500] located S of Delaikoro trig st-928. Follow Wairiki/Wailevu Dist. Bdy [Cakaudrove/Macuata Prov. Bdy] N, NW then NE to point where it meets Labasa Dist. Bdy [Macuata Prov. Bdy] at coord. 6515 – 5489. Finally follow Wairiki/Labasa Dist. Bdy [Cakaudrove/Macuata Prov. Bdy] SE then E back to Starting Point.

Localities: Matalolo Village, Navakuru Village, Satulaki Village, Suweni Village, Matakulukulu Sett, Sikasika Sett, Balekula Sett, Navakuru Forestry, Korobua Sett, Korotari Sett, Lawaki Sett, Talaleka Sett, Vunimoli Sett, Warara Sett, Baqio Sett, Baulevu Sett, Delaivuniivi Sett, Koromakawa Sett, Tokata Sett, Vunimatamata Sett, Domoinalawa Sett, Druanalago Sett, Kenani Sett, Vatudamu Sett, Waikisi Sett.

Note:

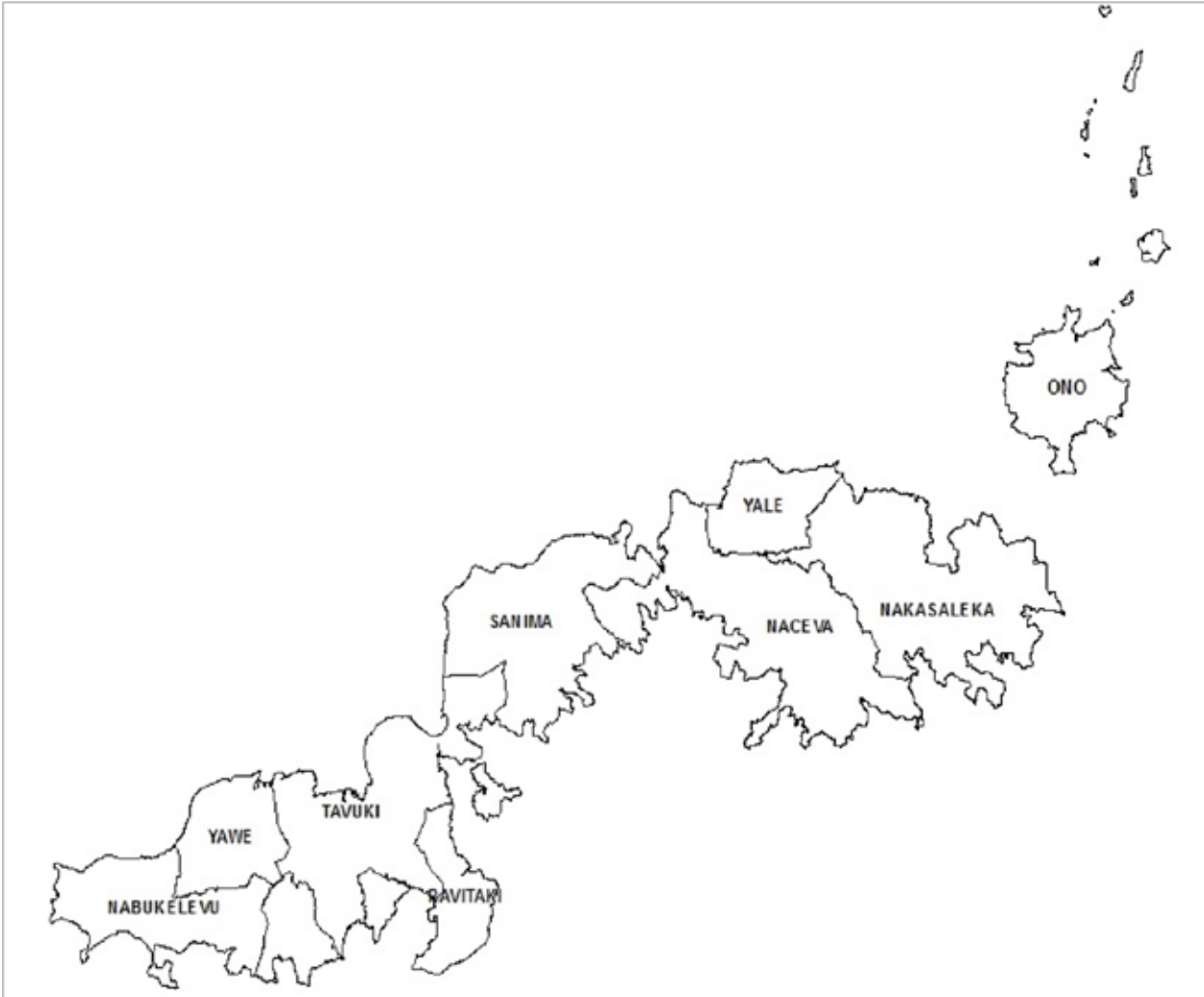
1. Druanalago Settlement – Starting Point
2. Nakorotari Rd access to Wairiki District
3. Tokata Settlement – Ending Point towards Koroalau and Vaturova District.

B. Wairiki District Profile

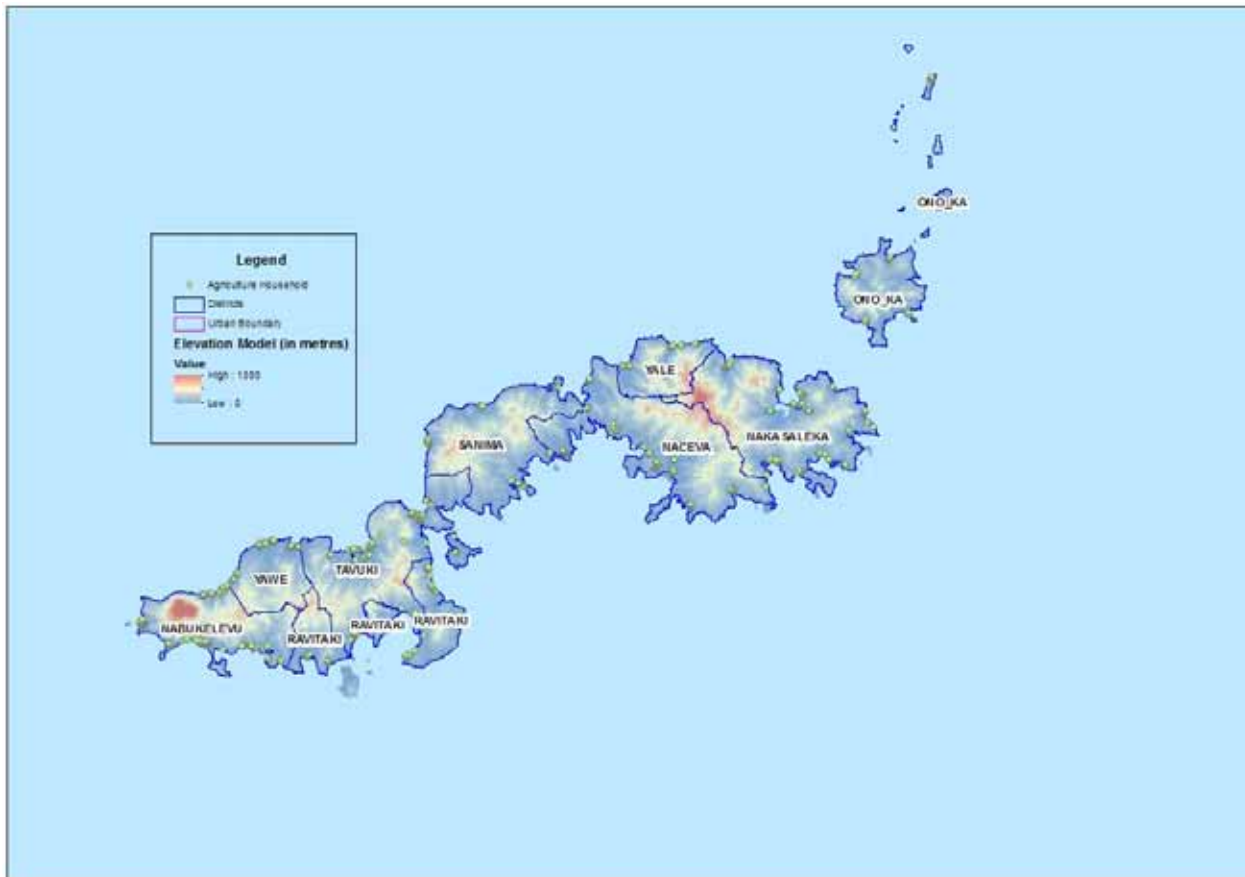
Indicator	Variables	Data
Number of Localities	Total	25
Number of Agricultural Household	Total	344
Total of Agricultural Household Members	Male	788
	Female	721
	Total	1,509
Average Agricultural Household Size	Average	4.4
Number of Agricultural Household Members Attended Agricultural Training	Male	76
	Female	16
	Total	92
Number of Farmer/s (Primary/Secondary Occupation)	Male	431
	Female	86
	Total	517
Number of Farmer/s Age Group	x ≥ 10 yrs. ≤ 19 yrs.	15
	x > 19 yrs. ≤ 29 yrs.	107
	x > 29 yrs. ≤ 39 yrs.	101
	x > 39 yrs. ≤ 49 yrs.	121
	x > 49 yrs. ≤ 59 yrs.	118
	x > 59 yrs.	55
	Total	517
Number of Farmers With Savings Account	Male	298
	Female	45
	Total	343
Number of Farmers Without Savings Account	Male	133
	Female	41
	Total	174
Number of Farmers -Mobile Phones	Own Mobile Phone	400
	Do not own Mobile Phone	117
	Total	517
Number of Agricultural Household by Type of Building	A building housing two or more households	18
	An independent dwelling	326
	Total	344
Number of Agricultural Household by Type of Outer Walls	Concrete, Brick or Cement	21
	Permanent walls of tin or corrugated iron	95
	Walls of traditional bure materials	6
	Wooden walls	222
	Total	344
Number of Agricultural Household by Main Source of Water	Borehole	2
	From a Communal Standpipe	8
	Metered	60
	Piped without meter	246
	River or Creek	3
	Well	2
	Other	23
	Total	344

Indicator	Variables	Data
Number of Agricultural Household by Frequency of Access to balanced meal three times a day	Always	156
	Never	2
	Sometimes	185
	Total	343
Number of Agricultural Household by Frequency of Experience Hunger Due to Lack of Money	Never	297
	Often	6
	Sometimes	40
	Total	343
Top 5 non-sugar crop commodities grown		Yaqona Cassava Eggplant Dalo Long Bean
Number of Agricultural Household with Farm Land by Land Tenureship	Freehold	1
	Lease from State	4
	Native Lease	175
	Traditional ownership (Mataqali, Tokatoka, Yavusa, Kovukovu/	137
	Occupy land with Informal Arrangement	24
	Occupy without any Legal Arrangement	3
	Other	1
Area of Farm Land by Land Tenureship (Ha)	Freehold	1.2
	Lease from State	5.2
	Native Lease	953.4
	Traditional ownership (Mataqali, Tokatoka, Yavusa, Kovukovu/	135.8
	Occupy land with Informal Arrangement	19.6
	Occupy without any Legal Arrangement	0.7
	Total	1,116

CHAPTER 4 KADAVU PROVINCE



4.1 2020FAC COVERAGE MAP



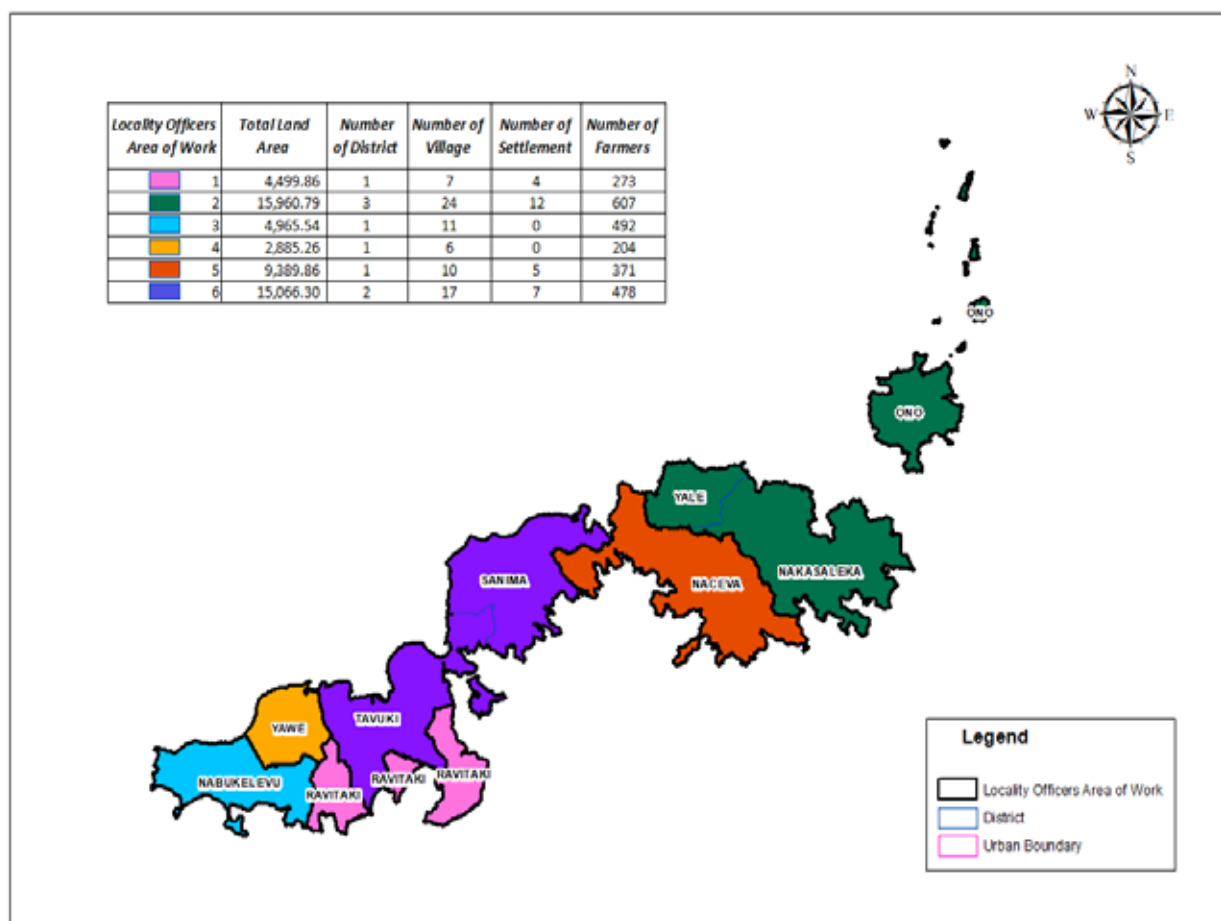
4.2 KADAVU PROVINCE PROFILE

Indicator	Variables	Data
Number of Districts	Total	9
Number of Localities	Total	103
Number of Agricultural Household	Total	1,767
Total of Agricultural Household Members	Male	3,673
	Female	2,929
	Total	6,602
Average Agricultural Household Size	Average	3.7
Number of Agricultural Household Members Attended Agricultural Training	Male	199
	Female	33
	Total	232
Number of Farmer/s (Primary/Secondary Occupation)	Male	2,330
	Female	95
	Total	2,425
Number of Farmer/s Age Group	x ≥ 10 yrs. ≤ 19 yrs.	95
	x > 19 yrs. ≤ 29 yrs.	540
	x > 29 yrs. ≤ 39 yrs.	584
	x > 39 yrs. ≤ 49 yrs.	442
	x > 49 yrs. ≤ 59 yrs.	436
	x > 59 yrs.	328
	Total	2,425

Indicator	Variables	Data
Number of Farmers With Savings Account	Male	590
	Female	16
	Total	606
Number of Farmers Without Savings Account	Male	1,740
	Female	79
	Total	1,819
Number of Farmers -Mobile Phones	Own Mobile Phone	1,376
	Do not own Mobile Phone	1,049
	Total	2,425
Number of Agricultural Household by Type of Building	A building housing two or more households	19
	An independent dwelling	1,748
	Total	1,767
Number of Agricultural Household by Type of Outer Walls	Concrete, Brick or Cement	549
	Permanent walls of tin or corrugated iron	487
	Walls of makeshift or improvised materials	4
	Walls of traditional bure materials	1
	Wooden walls	726
	Total	1,767
Number of Agricultural Household by Main Source of Water	Borehole	144
	From a Communal Standpipe	484
	Metered	13
	Piped without meter	1,068
	River or Creek	1
	Roof Tank	51
	Well	5
	Other	1
	Total	1,767
	Number of Agricultural Household by Frequency of Access to balanced meal three times a day	Always
Never		67
Sometimes		827
Total		1,760
Number of Agricultural Household by Frequency of Experience Hunger Due to Lack of Money	Never	1,189
	Often	7
	Sometimes	564
	Total	1,760
Top 5 non-sugar crop commodities grown		Yaqona Dalo Cassava Bele Vudi

Indicator	Variables	Data
Number of Agricultural Household with Farm Land by Land Tenureship	Freehold	4
	Native Lease	6
	Traditional ownership (Mataqali, Tokatoka, Yavusa, Kovukovu/	1,738
	Occupy land with Informal Arrangement	6
	Occupy without any Legal Arrangement	1
	Other	1
	Area of Farm Land by Land Tenureship (Ha)	Freehold
Native Lease		3.8
Traditional ownership (Mataqali, Tokatoka, Yavusa, Kovukovu/		1,811.1
Occupy land with Informal Arrangement		3.1
Occupy without any Legal Arrangement		0.4
Other		0.2
Total		1,823

4.3 KADAVU LOCALITY OFFICERS AREA MAP



4.4 DISTRICT/ENUMERATION AREA MAPS AND DESCRIPTIONS & DEMOGRAPHIC PROFILE OF ALL DISTRICTS IN KADAVU PROVINCE

4.4.1 NABUKELEVU DISTRICT

A. EA Map & Descriptions



EA Number: 04-01-(A-C)-0

Starting Point: Point where Muani/Nabukelevu Rd crosses Nabukelevu/Ravitaki III District Bdy at coordinate [2756 – 6172] at Lomanikoro Crk which is located NE of Tabuya Village jct Rd.

Description: From Starting Point follow Nabukelevu/Ravitaki 3 District Bdy SW to HWM then continue follow Nabukelevu District Bdy W along HWM to Muaitavaya Pt and NE along HWM until it meets Nabukelevu/Yawe District Bdy to coordinate [2287 – 6731] located approx. 0.09Km NE of Dagai Village. Follow Nabukelevu/Yawe District Bdy S then NE to Hill 394 and SE until it meets Nabukelevu/Ravitaki 3 District Bdy at Hill 492. Finally follow Nabukelevu/ Ravitaki District Bdy SW then SE and SW back to Starting Point.

Localities Dagai Village, Daviqele Village, Kabariki Village, Levuaka Village, Lomati Village, Muaninuku Village, Nabukelevi-i-Ra Village, Nasau Village, Qalira Village, Tabuya Village, Talaulia Village.

B. Nabukelevu District Profile

Indicator	Variables	Data
Number of Localities	Total	11
Number of Agricultural Household	Total	382
Total of Agricultural Household Members	Male	786.0
	Female	646.0
	Total	1,432
Average Agricultural Household Size	Average	3.7
Number of Agricultural Household Members Attended Agricultural Training	Male	33
	Female	3
	Total	36
Number of Farmer/s (Primary/Secondary Occupation)	Male	482
	Female	10
	Total	492
Number of Farmer/s Age Group	x ≥ 10 yrs. ≤ 19 yrs.	15
	x > 19 yrs. ≤ 29 yrs.	108
	x > 29 yrs. ≤ 39 yrs.	121
	x > 39 yrs. ≤ 49 yrs.	98
	x > 49 yrs. ≤ 59 yrs.	90
	x > 59 yrs.	60
	Total	492
Number of Farmers With Savings Account	Male	99
	Female	-
	Total	99
Number of Farmers Without Savings Account	Male	383
	Female	10
	Total	393
Number of Farmers -Mobile Phones	Own Mobile Phone	303
	Do not own Mobile Phone	189
	Total	492
Number of Agricultural Household by Type of Building	A building housing two or more households	1
	An independent dwelling	381
	Total	382
Number of Agricultural Household by Type of Outer Walls	Concrete, Brick or Cement	162
	Permanent walls of tin or corrugated iron	129
	Walls of makeshift or improvised materials	3
	Wooden walls	88
	Total	382
Number of Agricultural Household by Main Source of Water	Borehole	44
	From a Communal Standpipe	91
	Metered	4
	Piped without meter	242
	Well	1
	Total	382

Indicator	Variables	Data
Number of Agricultural Household by Frequency of Access to balanced meal three times a day	Always	247
	Never	1
	Sometimes	132
	Total	380
Number of Agricultural Household by Frequency of Experience Hunger Due to Lack of Money	Never	296
	Often	1
	Sometimes	83
	Total	380
Top 5 non-sugar crop commodities grown		Yaqona Dalo Cassava Bele Vudi
Number of Agricultural Household with Farm Land by Land Tenureship	Native Lease	6
	Traditional ownership (Mataqali, Tokatoka, Yavusa, Kovukovu/	371
	Occupy land with Informal Arrangement	1
	Occupy without any Legal Arrangement	1
	Other	1
Area of Farm Land by Land Tenureship (Ha)	Native Lease	3.8
	Traditional ownership (Mataqali, Tokatoka, Yavusa, Kovukovu/	363.8
	Occupy land with Informal Arrangement	0.8
	Occupy without any Legal Arrangement	0.4
	Other	0.2
	Total	369

4.4.2 NACEVA DISTRICT

A. EA Map & Descriptions



EA Number: 04-02-(A -C)-0

Starting Point: Daku Village [5019 – 8280]

Description: From Starting Point follow Naceva District Bdy NE along HWM until it meets Yale District Bdy to coord [5233 – 8387] located SE of Dakuni Sett. Follow Naceva/Yale District Bdy S and then E until it meets Nakasaleka District Bdy at coordinate [5554 – 8158]. From this point follow Naceva/Nakasaleka District Bdy SE then NE and SE to Hill 541. Continue SE then E to coordinate [6364 – 7545] located at shore which is SW of Raunicau Point. Follow Naceva District Bdy SE along HWM and then W along HWM until it meets Sanima District Bdy to coordinate [4780 – 7693] located SW of Muanisolo Sett. Follow Naceva/Sanima District Bdy NW and then NE to coordinate [4986 – 8088] located at shore which is NW of Vunisei Vill. Finally follow Naceva District Bdy NE along HWM back to Starting Point.

Localities: Daku Village, Dravuwalu Village, Jioma Village, Kadavu Village, Muanisolo Village, Nacomoto Village, Nuku Sett, Naivimagimagi Sett, Niudua Village, Soso Village, Yakova Sett, Yavitu Sett, Vukavu Village, Vunisei Village, Rota Estate

B. Naceva District Profile

Indicator	Variables	Data
Number of Localities	Total	15
Number of Agricultural Household	Total	249
Total of Agricultural Household Members	Male	513
	Female	413
	Total	926
Average Agricultural Household Size	Average	3.7
Number of Agricultural Household Members Attended Agricultural Training	Male	18
	Female	7
	Total	25
Number of Farmer/s (Primary/Secondary Occupation)	Male	341
	Female	30
	Total	371
Number of Farmer/s Age Group	x ≥ 10 yrs. ≤ 19 yrs.	17
	x > 19 yrs. ≤ 29 yrs.	81
	x > 29 yrs. ≤ 39 yrs.	96
	x > 39 yrs. ≤ 49 yrs.	70
	x > 49 yrs. ≤ 59 yrs.	70
	x > 59 yrs.	37
	Total	371
Number of Farmers With Savings Account	Male	61
	Female	7
	Total	68
Number of Farmers Without Savings Account	Male	280
	Female	23
	Total	303
Number of Farmers -Mobile Phones	Own Mobile Phone	200
	Do not own Mobile Phone	171
	Total	371
Number of Agricultural Household by Type of Building	A building housing two or more households	9
	An independent dwelling	240
	Total	249
Number of Agricultural Household by Type of Outer Walls	Concrete, Brick or Cement	49
	Permanent walls of tin or corrugated iron	84
	Wooden walls	116
	Total	249
Number of Agricultural Household by Main Source of Water	Borehole	53
	From a Communal Standpipe	132
	Piped without meter	62
	Roof Tank	2
	Total	249
Number of Agricultural Household by Frequency of Access to balanced meal three times a day	Always	90
	Never	18
	Sometimes	141
	Total	249

Indicator	Variables	Data
Number of Agricultural Household by Frequency of Experience Hunger Due to Lack of Money	Never	140
	Often	-
	Sometimes	109
	Total	249
Top 5 non-sugar crop commodities grown		Yaqona Dalo Cassava Bele Banana
Number of Agricultural Household with Farm Land by Land Tenureship	Traditional ownership (Mataqali, Tokatoka, Yavusa, Kovukovu)	248
	Occupy land with Informal Arrangement	1
Area of Farm Land by Land Tenureship (Ha)	Traditional ownership (Mataqali, Tokatoka, Yavusa, Kovukovu)	255.2
	Total	255.2

4.4.3 NAKASALEKA DISTRICT

A. EA Map & Descriptions



EA Number: 04-03-(A -C)-0

Starting Point: Lomanikoro Village [6059 – 8371]

Description: From Starting Point follow Nakasaleka District Bdy NE along HWM then E along HWM to Qarakalou Point and continue around Kavala Bay to Ucuiravuravua Point. Continue NE along HWM to Koronibelo Point then SE along HWM to Naiqoro Point and SW along HWM to Vakatavanivula Point. Continue along HWM around Vagalao Bay to Tagitu Bay then NE along HWM around Naturiva Bay Solowaqa Rocks and NW along HWM to Korokawai Point. Continue along HWM around Korolevu Bay until it meets Nakasaleka/Naceva District bdy to coordinate [6364 – 7545] located at shore which is SW of Raunicau Point. Follow Nakasaleka/Naceva District Bdy W and then NW to Hill 541. Continue along District Bdy NW then SW and NW until it meets Nakasaleka/Yale District Bdy at coordinate [5554 – 8158]. Follow Naceva/Yale District Bdy W then N and NE to coordinate [5989 – 8537] located SE of Ucuita-vakena Point. Finally follow Nakasaleka District Bdy SE along HWM back to Starting Point.

Localities: Kavala Village, Lagalevu Village, Laidi Village, Lawaki Village, Tataganikula Sett, Matasawakevu Village, Nakaugasele Village, Nakaunakoro Village, Nakoronawa Village, Namajiu Village, Nukuvou Village, Sototavui Village, Vasitinubu sett, Vunivaivai Sett, Waidaba Sett, Wainikaculoa Sett, Tiliva Village, Vacalea Village, Valelokaloka Set, Nabouitini Sett.

B. Nakasaleka District Profile

Indicator	Variables	Data
Number of Localities	Total	20
Number of Agricultural Household	Total	245
Total of Agricultural Household Members	Male	512
	Female	421
	Total	933
Average Agricultural Household Size	Average	3.8
Number of Agricultural Household Members Attended Agricultural Training	Male	34
	Female	7
	Total	41
Number of Farmer/s (Primary/Secondary Occupation)	Male	323
	Female	16
	Total	339
Number of Farmer/s Age Group	x ≥ 10 yrs. ≤ 19 yrs.	20
	x > 19 yrs. ≤ 29 yrs.	88
	x > 29 yrs. ≤ 39 yrs.	63
	x > 39 yrs. ≤ 49 yrs.	59
	x > 49 yrs. ≤ 59 yrs.	73
	x > 59 yrs.	36
	Total	339
Number of Farmers With Savings Account	Male	99
	Female	2
	Total	101
Number of Farmers Without Savings Account	Male	224
	Female	14
	Total	238
Number of Farmers -Mobile Phones	Own Mobile Phone	180
	Do not own Mobile Phone	159
	Total	339
Number of Agricultural Household by Type of Building	A building housing two or more households	3
	An independent dwelling	242
	Total	245
Number of Agricultural Household by Type of Outer Walls	Concrete, Brick or Cement	55
	Permanent walls of tin or corrugated iron	71
	Walls of traditional bure materials	1
	Wooden walls	118
	Total	245
Number of Agricultural Household by Main Source of Water	Borehole	18
	From a Communal Standpipe	47
	Piped without meter	178
	River or Creek	1
	Roof Tank	1
	Total	245

Indicator	Variables	Data
Number of Agricultural Household by Frequency of Access to balanced meal three times a day	Always	113
	Never	19
	Sometimes	112
	Total	244
Number of Agricultural Household by Frequency of Experience Hunger Due to Lack of Money	Never	159
	Often	1
	Sometimes	84
	Total	244
Top 5 non-sugar crop commodities grown		Yaqona Dalo Cassava Bele Vudi
Number of Agricultural Household with Farm Land by Land Tenureship	Freehold	3
	Traditional ownership (Mataqali, Tokatoka, Yavusa, Kovukovu/ Occupy land with Informal Arrangement	239 1
Area of Farm Land by Land Tenureship (Ha)	Freehold	4.2
	Traditional ownership (Mataqali, Tokatoka, Yavusa, Kovukovu/ Occupy land with Informal Arrangement	233.5 2.0
	Total	239.7

4.4.4 ONO DISTRICT

A. EA Map & Description



EA Number: 04-04-(A-D)-0

Description: The Boundary covers all of Ono Island and Bulia Island

Localities: Bulia Village, Dravuni Village, Nabouwalu Village, Naqara Village, Narikoso Village, Vabea Village, Waisomo Village, Lewai Sett

B. Ono District Profile

Indicator	Variables	Data
Number of Localities	Total	8
Number of Agricultural Household	Total	132
Total of Agricultural Household Members	Male	258
	Female	203
	Total	461
Average Agricultural Household Size	Average	3.5
Number of Agricultural Household Members Attended Agricultural Training	Male	39
	Female	6
	Total	45
Number of Farmer/s (Primary/Secondary Occupation)	Male	154
	Female	6
	Total	160
Number of Farmer/s Age Group	x ≥ 10 yrs. ≤ 19 yrs.	7
	x > 19 yrs. ≤ 29 yrs.	24
	x > 29 yrs. ≤ 39 yrs.	38
	x > 39 yrs. ≤ 49 yrs.	30
	x > 49 yrs. ≤ 59 yrs.	25
	x > 59 yrs.	36
	Total	160
Number of Farmers With Savings Account	Male	81
	Female	1
	Total	82
Number of Farmers Without Savings Account	Male	73
	Female	5
	Total	78
Number of Farmers -Mobile Phones	Own Mobile Phone	91
	Do not own Mobile Phone	69
	Total	160
Number of Agricultural Household by Type of Building	An independent dwelling	132
Number of Agricultural Household by Type of Outer Walls	Concrete, Brick or Cement	61
	Permanent walls of tin or corrugated iron	21
	Wooden walls	50
	Total	132
Number of Agricultural Household by Main Source of Water	Borehole	6
	From a Communal Standpipe	21
	Piped without meter	53
	Roof Tank	47
	Well	4
	Other	1
	Total	132
Number of Agricultural Household by Frequency of Access to balanced meal three times a day	Always	71
	Never	6
	Sometimes	54
	Total	131

Indicator	Variables	Data
Number of Agricultural Household by Frequency of Experience Hunger Due to Lack of Money	Never	92
	Often	-
	Sometimes	39
	Total	131
Top 5 non-sugar crop commodities grown		Cassava Yaqona Dalo Bele Vudi
Number of Agricultural Household with Farm Land by Land Tenureship	Traditional ownership (Mataqali, Tokatoka, Yavusa, Kovukovu/	129
Area of Farm Land by Land Tenureship (Ha)	Traditional ownership (Mataqali, Tokatoka, Yavusa, Kovukovu/	106.4
	Total	106.4

4.4.5 RAVITAKI DISTRICT

A. EA Map & Description



EA Number: 04-05-(A-C)-0

Note:

1. District of Ravitaki has 3 separate polygons
2. EA number for the three polygons

4.4.5 (a) Ravitaki I

Starting Point: Point where Muani Rd Crosses Ravitaki 1/Tavuki District Bdy at coordinate [3879 – 6932]

Description: From Starting Point follow Ravitaki 1/Tavuki District Bdy to HWM at coordinate [3809-6930]. Follow HWM SE, SW then N to coordinate [3713-6468] where it meets Ravitaki/Tavuki district bdy. Finally follow Ravitaki/Tavuki district bdy NE then N back to starting point

Localities: Wailevu Village, Natakala Sett, Mokoisa Village, Tuburi Settlement, Muani Village

4.4.5 (b) Ravitaki II

Starting Point: Point where Muani Rd crosses Ravitaki 2/Tavuki District Bdy at coordinate [3576 – 6535] which is located at Vanualevu Crk.

Description: From the Starting Point follow Ravitaki 2/Tavuki District Bdy SE along Vanualevu Crk downstream to its mouth and then continue follow Ravitaki 2 District Bdy SW along HWM until it meets Ravitaki 2/Tavuki District Bdy to coordinate [3347 – 6360] at Vosavu Crk mouth. Finally from this point follow Ravitaki 2 /Tavuki District Bdy N then NE to hill 370 and SE back to Starting Point.

Localities: Ravitaki Village

Note: Road access to localities in the main land

4.4.5 (c) Ravitaki III

Starting Point: Point where Muani Rd crosses Ravitaki 3/Tavuki District Bdy at coordinate [3200 – 6200].

Description: From Starting Point follow Ravitaki 3/Tavuki District Bdy SE to Nadrua Point and then SW along HWM until meets Ravitaki 3/Nabukelevu District Bdy at Vatuvale Point. Follow Ravitaki 3/Nabukelevu District Bdy NE then NW and NE until it meets Ravitaki 3/Yawe District Bdy at Hill 492. Follow Ravitaki 3/Yawe District Bdy NE until it meets Ravitaki 3/Tavuki District Bdy at Delaivuniivi trig St – 473. Finally follow Ravitaki 3/Tavuki District Bdy SE then S and SE back to Starting Point.

Localities: Matanuku Village, Solovola Village, Nasegai Village, Solovorovoroa Sett, Koroibuli Sett, **Note:**

1. Boat access to Matanuku Island
2. Road access for localities in the main land

B. Ravitaki District Profile

Indicator	Variables	Data
Number of Localities	Total	11
Number of Agricultural Household	Total	193
Total of Agricultural Household Members	Male	431
	Female	332
	Total	763
Average Agricultural Household Size	Average	3.95
Number of Agricultural Household Members Attended Agricultural Training	Male	18
	Female	3
	Total	21
Number of Farmer/s (Primary/Secondary Occupation)	Male	264
	Female	9
	Total	273
Number of Farmer/s Age Group	x ≥ 10 yrs. ≤ 19 yrs.	8
	x > 19 yrs. ≤ 29 yrs.	58
	x > 29 yrs. ≤ 39 yrs.	67
	x > 39 yrs. ≤ 49 yrs.	57
	x > 49 yrs. ≤ 59 yrs.	49
	x > 59 yrs.	34
	Total	273
Number of Farmers With Savings Account	Male	74
	Female	2
	Total	76
Number of Farmers Without Savings Account	Male	190
	Female	7
	Total	197
Number of Farmers -Mobile Phones	Own Mobile Phone	167
	Do not own Mobile Phone	106
	Total	273
Number of Agricultural Household by Type of Building	A building housing two or more households	1
	An independent dwelling	192
	Total	193

Indicator	Variables	Data
Number of Agricultural Household by Type of Outer Walls	Concrete, Brick or Cement	49
	Permanent walls of tin or corrugated iron	57
	Wooden walls	87
	Total	193
Number of Agricultural Household by Main Source of Water	From a Communal Standpipe	49
	Piped without meter	144
	Total	193
Number of Agricultural Household by Frequency of Access to balanced meal three times a day	Always	102
	Never	2
	Sometimes	88
	Total	192
Number of Agricultural Household by Frequency of Experience Hunger Due to Lack of Money	Never	128
	Often	2
	Sometimes	62
	Total	192
Top 5 non-sugar crop commodities grown		Yaqona Dalo Cassava Bele Vudi
Number of Agricultural Household with Farm Land by Land Tenureship	Traditional ownership (Mataqali, Tokatoka, Yavusa, Kovukovu/	192
Area of Farm Land by Land Tenureship (Ha)	Traditional ownership (Mataqali, Tokatoka, Yavusa, Kovukovu/	363.2
	Total	363.2

4.4.6 SANIMA DISTRICT

A. EA Map & Descriptions



EA Number: 04-06-(A-C)-0

Starting Point: Point where Namara Road crosses Sanima/Tavuki District Bdy at coordinate [4121 – 7536].

Description: From Starting Point follow Sanima/Tavuki District Bdy N to Maqove trig St – 413 then SW and W to coordinate [3781 – 7569] at shore. Follow Sanima District Bdy N along HWM to Muaiteru Point then NE along HWM to Muaidule Point and NE along HWM until it meets Sanima/Naceva District Bdy at coordinate [4986 – 8088]. Follow Sanima/Naceva District Bdy SW then SE to coordinate [4780 – 7693] located at shore which is SE of Mataso Sett. Follow Sanima District Bdy SW along HWM until it meets Sanima/Tavuki District Bdy at Balega Point. Finally follow Sanima/Tavuki District Bdy NE and then N back to Starting Point.

Localities: Drue Village, Mataso Village, Naikorokoro Village, Naivakarauniniu Village, Namara Village, Navuatau Village

B. Sanima District Profile

Indicator	Variables	Data
Number of Localities	Total	6
Number of Agricultural Household	Total	103
Total of Agricultural Household Members	Male	220
	Female	154
	Total	374
Average Agricultural Household Size	Average	3.6
Number of Agricultural Household Members Attended Agricultural Training	Male	9
	Female	1
	Total	10

Indicator	Variables	Data
Number of Farmer/s (Primary/Secondary Occupation)	Male	149
	Female	7
	Total	156
Number of Farmer/s Age Group	x ≥ 10 yrs. ≤ 19 yrs.	6
	x > 19 yrs. ≤ 29 yrs.	42
	x > 29 yrs. ≤ 39 yrs.	35
	x > 39 yrs. ≤ 49 yrs.	28
	x > 49 yrs. ≤ 59 yrs.	23
	x > 59 yrs.	22
	Total	156
Number of Farmers With Savings Account	Male	55
	Female	1
	Total	56
Number of Farmers Without Savings Account	Male	94
	Female	6
	Total	100
Number of Farmers -Mobile Phones	Own Mobile Phone	81
	Do not own Mobile Phone	75
	Total	156
Number of Agricultural Household by Type of Building	An independent dwelling	103
	Total	103
Number of Agricultural Household by-Type of Outer Walls	Concrete, Brick or Cement	20
	Permanent walls of tin or corrugated iron	25
	Walls of makeshift or improvised materials	1
	Wooden walls	57
	Total	103
Number of Agricultural Household by Main Source of Water	Borehole	12
	From a Communal Standpipe	16
	Piped without meter	75
	Total	103
Number of Agricultural Household by Frequency of Access to balanced meal three times a day	Always	49
	Never	6
	Sometimes	48
	Total	103
Number of Agricultural Household by Frequency of Experience Hunger Due to Lack of Money	Never	70
	Often	-
	Sometimes	33
	Total	103
Top 5 non-sugar crop commodities grown	Yaqona	
	Dalo	
	Cassava	
	Bele	
	Vudi	

Indicator	Variables	Data
Number of Agricultural Household with Farm Land by Land Tenureship	Traditional ownership (Mataqali, Tokatoka, Yavusa, Kovukovu)	103
Area of Farm Land by Land Tenureship (Ha)	Traditional ownership (Mataqali, Tokatoka, Yavusa, Kovukovu)	103.7
	Total	103.7

4.2.7 TAVUKI DISTRICT

A. EA Map & Descriptions



EA Number: 04-07-(A-C)-0

Starting Point: Point where Muani Rd crosses Tavuki/Ravitaki II District Bdy at coordinate [3576 – 6535] which is located at Vanualevu Crk.

Description: From Starting Point follow Tavuki/Ravitaki 2 District Bdy NW to hill 370 then SW and S to HWM on the located mouth of Vosavu Crk at coordinate [3347 – 6360]. Follow Tavuki District Bdy SW along HWM until it meets Ravitaki 3 District Bdy at Nadrua Point. Follow Tavuki/Ravitaki 3 District Bdy NW then E and NW until it meets Yawe District Bdy at Delaivuniivi trig St – 473. Follow Tavuki/Yawe District Bdy NW then NE and NW to coordinate [2828 – 7048] located at Unnamed Crk mouth which is approx. 0.37Km SW of Richmond High Sch. Follow Tavuki District Bdy NE along HWM until it meets Sanima District Bdy at coordinate [3781 – 7569]. Follow Tavuki/Sanima District Bdy E and then NE to Maqove trig St – 412. Continue S then SW to Balega Point and follow Tavuki District Bdy SW along HWM until it meets Tavuki/Ravitaki 1 District Bdy to coordinate [3831 – 6929]. Follow Tavuki/Ravitaki 1 District Bdy W and then SW to Vutovuto trig St – 520. Continue SE then SW to where it crosses Muani Rd at coordinate [3715 – 6472]. Follow Tavuki District Bdy NW along HWM until it meets Ravitaki 2 District Bdy to coordinate [3600 – 6536] at Vanualevu Crk mouth. Finally follow Tavuki/Ravitaki 2 District Bdy along Crk upstream back to Starting Point.

Localities: Biudamudami Village, Cevai Village, Galoa Village, Nagedau Village, Namalata Central School, Namalata Village, Namuana Village, Natumua Vilaage, Nukunuku Village, Solodamu Village, Tavuki Village, Biana Sett, Yadaku Sett, Nasalia Sett, Viasiasi Sett, Vunisea Govt Station, Waisomo Village, Burelevu I cake Sett.

Note

1. Boat access to Galoa Island and few localities in the main land
2. Road access to other localities

B. Tavuki District Profile

Indicator	Variables	Data
Number of Localities	Total	17
Number of Agricultural Household	Total	241
Total of Agricultural Household Members	Male	506
	Female	398
	Total	904
Average Agricultural Household Size	Average	3.8
Number of Agricultural Household Members Attended Agricultural Training	Male	29
	Female	5
	Total	34
Number of Farmer/s (Primary/Secondary Occupation)	Male	309
	Female	13
	Total	322
Number of Farmer/s Age Group	x ≥ 10 yrs. ≤ 19 yrs.	8
	x > 19 yrs. ≤ 29 yrs.	59
	x > 29 yrs. ≤ 39 yrs.	97
	x > 39 yrs. ≤ 49 yrs.	52
	x > 49 yrs. ≤ 59 yrs.	53
	x > 59 yrs.	53
	Total	322
Number of Farmers With Savings Account	Male	66
	Female	2
	Total	68
Number of Farmers Without Savings Account	Male	243
	Female	11
	Total	254
Number of Farmers -Mobile Phones	Own Mobile Phone	178
	Do not own Mobile Phone	144
	Total	322
Number of Agricultural Household by Type of Building	A building housing two or more households	4
	An independent dwelling	237
	Total	241
Number of Agricultural Household by Type of Outer Walls	Concrete, Brick or Cement	62
	Permanent walls of tin or corrugated iron	58
	Wooden walls	121
	Total	241
Number of Agricultural Household by Main Source of Water	Borehole	1
	From a Communal Standpipe	58
	Metered	8
	Piped without meter	173
	Roof Tank	1
	Total	241
Number of Agricultural Household by Frequency of Access to balanced meal three times a day	Always	84
	Never	1
	Sometimes	155
	Total	240

Indicator	Variables	Data
Number of Agricultural Household by Frequency of Experience Hunger Due to Lack of Money	Never	181
	Often	2
	Sometimes	57
	Total	240
Top 5 non-sugar crop commodities grown		Yaqona Dalo Cassava Bele Vudi
Number of Agricultural Household with Farm Land by Land Tenureship	Traditional ownership (Mataqali, Tokatoka, Yavusa, Kovukovu/	236
	Occupy land with Informal Arrangement	3
Area of Farm Land by Land Tenureship (Ha)	Traditional ownership (Mataqali, Tokatoka, Yavusa, Kovukovu/	199.5
	Occupy land with Informal Arrangement	0.1
	Total	199.6

4.2.8 YALE DISTRICT

A. EA Map & Description



EA Number: 04-08-(A-C)

Starting Point: Point where Yale/Naceva district Bdy meets HWM at Gasele Village on coordinate [5275 – 8386].

Description: From Starting Point follow Yale District Bdy NE along HWM to Muaikaukau Point and then E along HWM until it meets Yale/Nakasaleka District Bdy at coordinate [5989 – 8537] located SE of Ucutivakena Point. Follow Yale/Nakasaleka District Bdy SW then S and W until it meets Naceva District Bdy at coordinate [5554 – 8158]. Finally follow Yale/Naceva District Bdy W and then N back to Starting Point.

Localities: Gasele Village, Levuka – i-Yale Village, Naioti Village, Nauciwai Village, Rakiraki Village, Naivikadi Primary School.

Note

1. Boat access to Localities

B. Yale District Profile

Indicator	Variables	Data
Number of Localities	Total	6
Number of Agricultural Household	Total	80
Total of Agricultural Household Members	Male	165
	Female	120
	Total	285
Average Agricultural Household Size	Average	3.6
Number of Agricultural Household Members Attended Agricultural Training	Male	11
	Female	-
	Total	11

Indicator	Variables	Data
Number of Farmer/s (Primary/Secondary Occupation)	Male	106
	Female	2
	Total	108
Number of Farmer/s Age Group	x ≥ 10 yrs. ≤ 19 yrs.	6
	x > 19 yrs. ≤ 29 yrs.	28
	x > 29 yrs. ≤ 39 yrs.	24
	x > 39 yrs. ≤ 49 yrs.	15
	x > 49 yrs. ≤ 59 yrs.	18
	x > 59 yrs.	17
	Total	108
Number of Farmers With Savings Account	Male	24
	Female	1
	Total	25
Number of Farmers Without Savings Account	Male	82
	Female	1
	Total	83
Number of Farmers -Mobile Phones	Own Mobile Phone	57
	Do not own Mobile Phone	51
	Total	108
Number of Agricultural Household by Type of Building	A building housing two or more households	1
	An independent dwelling	79
	Total	80
Number of Agricultural Household by Type of Outer Walls	Concrete, Brick or Cement	19
	Permanent walls of tin or corrugated iron	15
	Wooden walls	46
	Total	80
Number of Agricultural Household by Main Source of Water	Borehole	10
	From a Communal Standpipe	34
	Piped without meter	36
	Total	80
Number of Agricultural Household by Frequency of Access to balanced meal three times a day	Always	19
	Never	13
	Sometimes	47
	Total	79
Number of Agricultural Household by Frequency of Experience Hunger Due to Lack of Money	Never	41
	Often	-
	Sometimes	38
	Total	79
Top 5 non-sugar crop commodities grown		Yaqona Dalo Cassava Bele Yam
Number of Agricultural Household with Farm Land by Land Tenureship	Traditional ownership (Mataqali, Tokatoka, Yavusa, Kovukovu/	79
Area of Farm Land by Land Tenureship (Ha)	Traditional ownership (Mataqali, Tokatoka, Yavusa, Kovukovu/	75.2

4.4.9 YAWE DISTRICT

A. EA Map & Description



EA Number: 04-09-(A-C)-0

Starting Point: Point where Yawe/Nabukelevu District Bdy meets HWM at coordinate [2287 – 6731] which is approx. 0.34 Km SW of Tawava Vill.

Description: From starting Point follow Yawe District Bdy NE along HWM until it meets Yawe/Tavuki District Bdy to coordinate [2828 – 7048] located at Unnamed Crk mouth which is NE of Natokalau Vill. From this point follow Yawe/Tavuki District Bdy SE then SW and SE until it meets Yawe/Ravitaki 3 District Bdy at Delaivuniivi trig St – 479. Follow Yawe/Ravitaki 3 District Bdy SW until it meets Yawe/Nabukelevu District Bdy at hill 492. Finally follow Yawe/Nabukelevu District Bdy NE to Hill 394 then SW and N back to Starting Point.

Localities: Korovou Village, Nalotu Village, Naqalotu Village, Natokalau Village, Tawava Village, Yakita Village *Note*

1. Boat access to localities

B. Yawe District Profile


Indicator	Variables	Data
Number of Localities	Total	6
Number of Agricultural Household	Total	142
Total of Agricultural Household Members	Male	282
	Female	242
	Total	524
Average Agricultural Household Size	Average	3.7

Indicator	Variables	Data
Number of Agricultural Household Members Attended Agricultural Training	Male	8
	Female	1
	Total	9
Number of Farmer/s (Primary/Secondary Occupation)	Male	202
	Female	2
	Total	204
Number of Farmer/s Age Group	x ≥ 10 yrs. ≤ 19 yrs.	8
	x > 19 yrs. ≤ 29 yrs.	52
	x > 29 yrs. ≤ 39 yrs.	43
	x > 39 yrs. ≤ 49 yrs.	33
	x > 49 yrs. ≤ 59 yrs.	35
	x > 59 yrs.	33
	Total	204
Number of Farmers With Savings Account	Male	31
	Female	-
	Total	31
Number of Farmers Without Savings Account	Male	171
	Female	2
	Total	173
Number of Farmers -Mobile Phones	Own Mobile Phone	119
	Do not own Mobile Phone	85
	Total	204
Number of Agricultural Household by Type of Building	An independent dwelling	142
	Total	142
Number of Agricultural Household by Type of Outer Walls	Concrete, Brick or Cement	72
	Permanent walls of tin or corrugated iron	27
	Wooden walls	43
	Total	142
Number of Agricultural Household by Main Source of Water	From a Communal Standpipe	36
	Metered	1
	Piped without meter	105
	Total	142
Number of Agricultural Household by Frequency of Access to balanced meal three times a day	Always	91
	Never	1
	Sometimes	50
	Total	142
Number of Agricultural Household by Frequency of Experience Hunger Due to Lack of Money	Never	82
	Often	1
	Sometimes	59
	Total	142
Top 5 non-sugar crop commodities grown		Yaqona Dalo Cassava Bele Voivoi

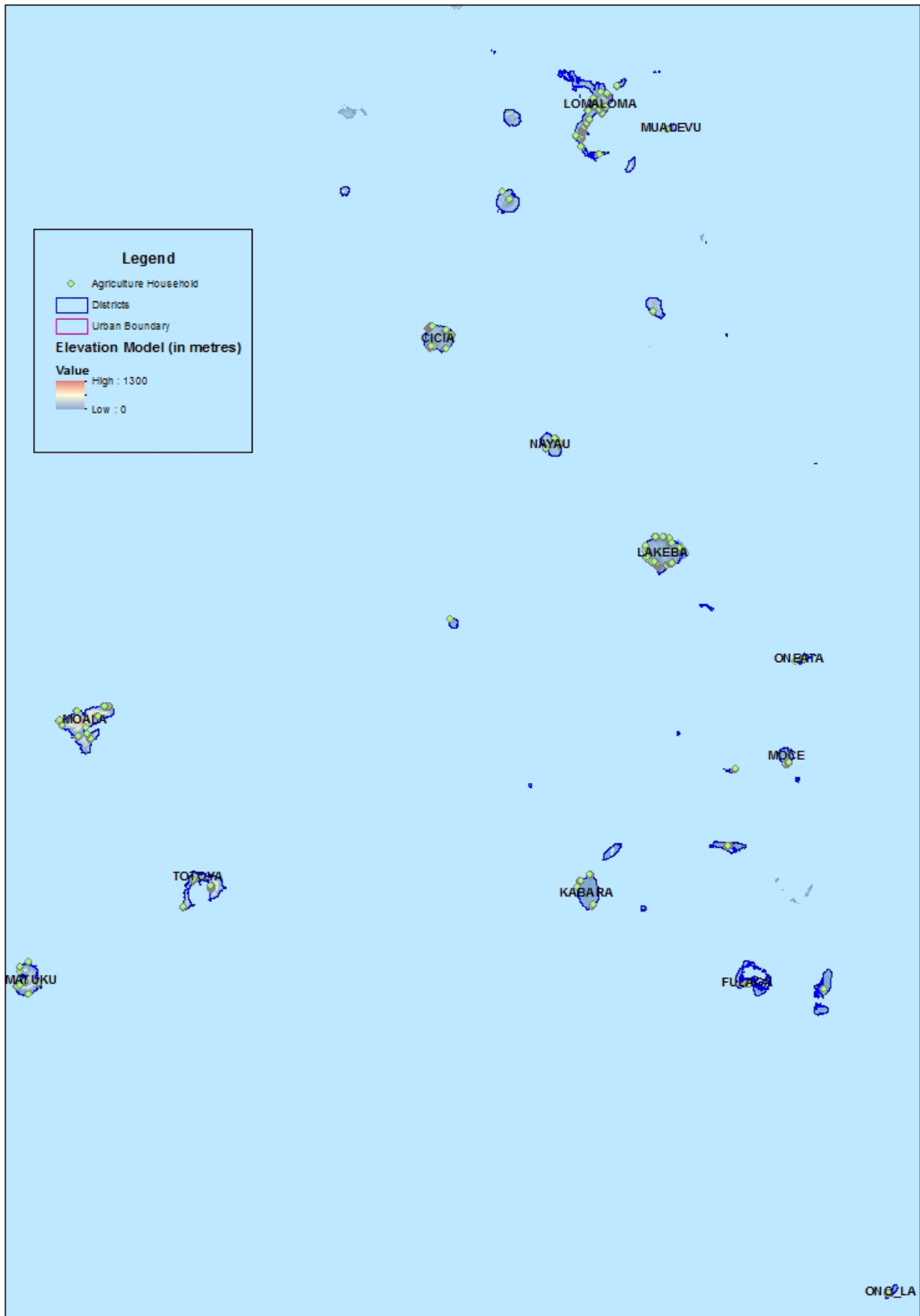
Indicator	Variables	Data
Number of Agricultural Household with Farm Land by Land Tenureship	Traditional ownership (Mataqali, Tokatoka, Yavusa, Kovukovu/	141
	Occupy land with Informal Arrangement	1
Area of Farm Land by Land Tenureship (Ha)	Traditional ownership (Mataqali, Tokatoka, Yavusa, Kovukovu/	110.6
	Occupy land with Informal Arrangement	0.2
	Total	110.8

,

CHAPTER 5 LAU PROVINCE



5.1 2020 FAC COVERAGE MAP

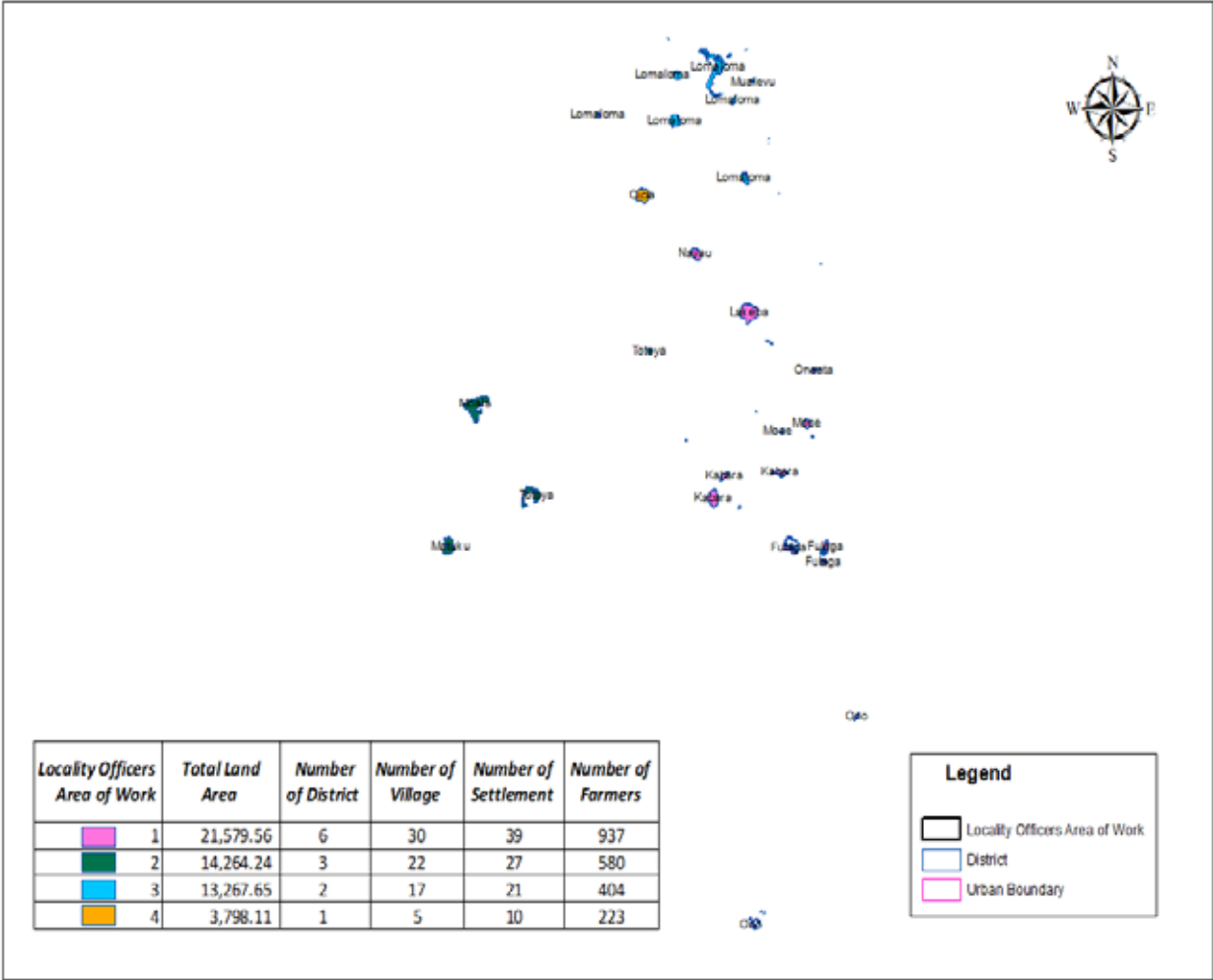


5.2 LAU PROVINCE PROFILE

Indicator	Variables	Data
Number of Districts	Total	13
Number of Localities	Total	171
Number of Agricultural Household	Total	1,803
Total of Agricultural Household Members	Male	3,663
	Female	3,289
	Total	6,952
Average Agricultural Household Size	Average	3.9
Number of Agricultural Household Members Attended Agricultural Training	Male	298
	Female	52
	Total	350
Number of Farmer/s (Primary/Secondary Occupation)	Male	2,031
	Female	113
	Total	2,144
Number of Farmer/s Age Group	x ≥ 10 yrs. ≤ 19 yrs.	93
	x > 19 yrs. ≤ 29 yrs.	320
	x > 29 yrs. ≤ 39 yrs.	455
	x > 39 yrs. ≤ 49 yrs.	413
	x > 49 yrs. ≤ 59 yrs.	465
	x > 59 yrs.	398
	Total	2,144
Number of Farmers With Savings Account	Male	570
	Female	33
	Total	603
Number of Farmers Without Savings Account	Male	1,461
	Female	80
	Total	1,541
Number of Farmers -Mobile Phones	Own Mobile Phone	1,271
	Do not own Mobile Phone	873
	Total	2,144
Number of Agricultural Household by Type of Building	A building housing two or more households	16
	An independent dwelling	1,779
	Other Type	8
	Total	1,803
Number of Agricultural Household by Type of Outer Walls	Concrete, Brick or Cement	573
	Permanent walls of tin or corrugated iron	432
	Walls of makeshift or improvised materials	1
	Walls of traditional bure materials	8
	Wooden walls	789
	Total	1,803

Indicator	Variables	Data
Number of Agricultural Household by Main Source of Water	Borehole	145
	From a Communal Standpipe	181
	Metered	295
	Piped without meter	466
	River or Creek	3
	Roof Tank	707
	Well	2
	Other	4
	Total	1,803
Number of Agricultural Household by Frequency of Access to balanced meal three times a day	Always	1,129
	Never	143
	Sometimes	508
	Total	1,780
Number of Agricultural Household by Frequency of Experience Hunger Due to Lack of Money	Never	1,321
	Often	14
	Sometimes	445
	Total	1,780
Top 5 non-sugar crop commodities grown		Cassava Dalo Yam Kumala Coconut
Number of Agricultural Household with Farm Land by Land Tenureship	Freehold	41
	Lease from State	3
	Native Lease	11
	Traditional ownership (Mataqali, Tokatoka, Yavusa, Kovukovu/	1,680
	Occupy land with Informal Arrangement	21
	Occupy without any Legal Arrangement	1
	Other	3
Area of Farm Land by Land Tenureship (Ha)	Freehold	25.5
	Lease from State	0.8
	Native Lease	10.1
	Traditional ownership (Mataqali, Tokatoka, Yavusa, Kovukovu/	1,925.2
	Occupy land with Informal Arrangement	8.8
	Occupy without any Legal Arrangement	0.1
	Other	0.3
	Total	1,971

5.3 LAU LOCALITY OFFICERS AREA MAP



5.4 DISTRICT/ENUMERATION AREA MAPS AND DESCRIPTIONS & DEMOGRAPHIC PROFILE OF ALL DISTRICTS IN LAU PROVINCE

5.4.1 CICIA DISTRICT

A. EA Map & Description



EA Number: 05-01-(A-C)-0

Description: The boundary covers all of Cicia Island.

Localities: Cicia High School Comound, Mabula Village, Lomaji Village, Vaceva Village, Natokalau Village, Tarakua Village, Mabula District School Compound, Lomalagi Sett, Naba Sett, Naivakananumi Sett, Selavo Sett, Natokalau Primary School Compound, Tarakua Cicia Depot Compound, Tarakua Cicia Health Centre Compound, Tabuta Sett.

A. Cicia District Profile

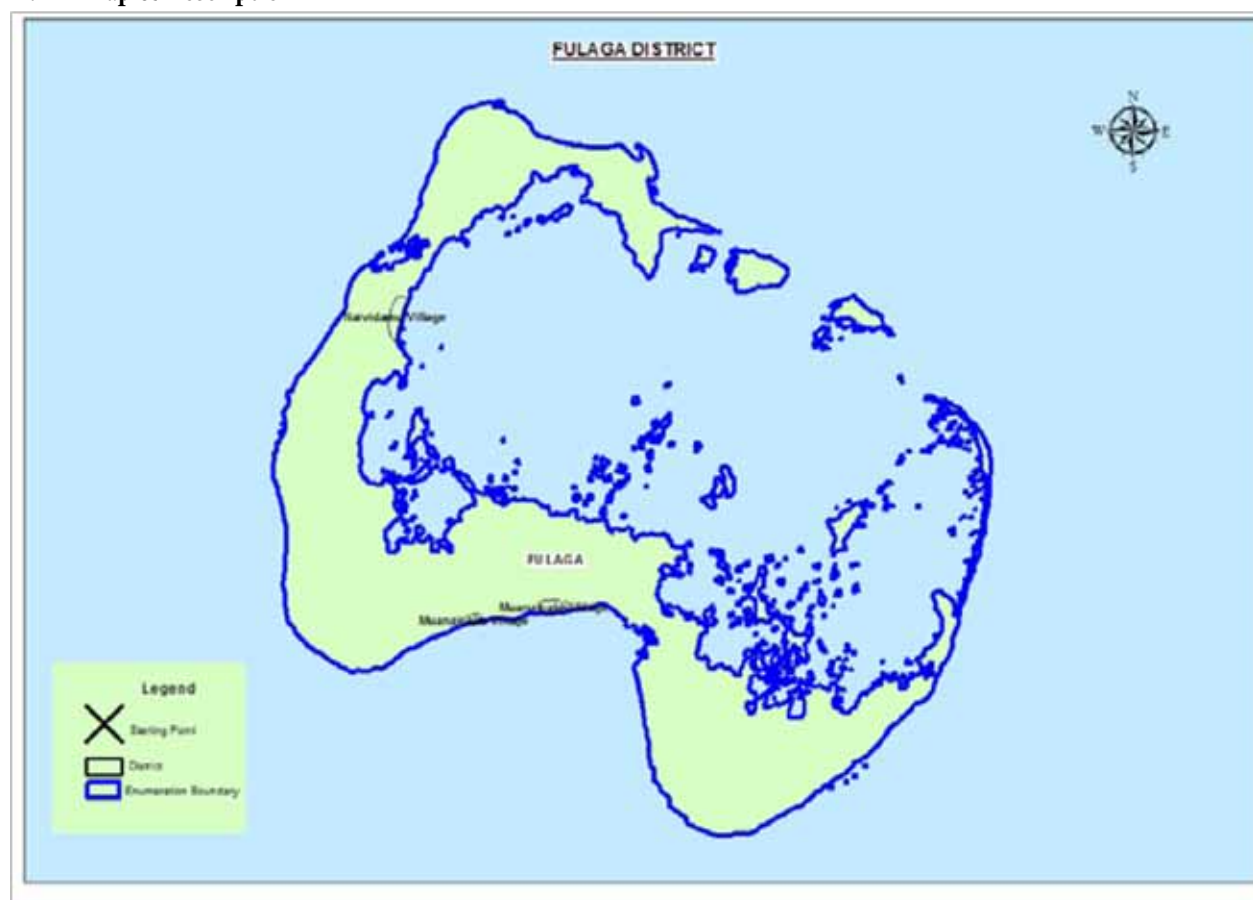
Indicator	Variables	Data
Number of Localities	Total	15
Number of Agricultural Household	Total	181
Total of Agricultural Household Members	Male	421
	Female	352
	Total	773
Average Agricultural Household Size	Average	4.3
Number of Agricultural Household Members Attended Agricultural Training	Male	22
	Female	3
	Total	25
Number of Farmer/s (Primary/Secondary Occupation)	Male	208
	Female	15
	Total	223

Indicator	Variables	Data
Number of Farmer/s Age Group	x ≥ 10 yrs. ≤ 19 yrs.	11
	x > 19 yrs. ≤ 29 yrs.	30
	x > 29 yrs. ≤ 39 yrs.	45
	x > 39 yrs. ≤ 49 yrs.	41
	x > 49 yrs. ≤ 59 yrs.	54
	x > 59 yrs.	42
	Total	223
Number of Farmers With Savings Account	Male	47
	Female	4
	Total	51
Number of Farmers Without Savings Account	Male	161
	Female	11
	Total	172
Number of Farmers -Mobile Phones	Own Mobile Phone	138
	Do not own Mobile Phone	85
	Total	223
Number of Agricultural Household by Type of Building	A building housing two or more households	3
	An independent dwelling	177
	Other Type	1
	Total	181
Number of Agricultural Household by Type of Outer Walls	Concrete, Brick or Cement	82
	Permanent walls of tin or corrugated iron	14
	Walls of traditional bure materials	3
	Wooden walls	82
	Total	181
Number of Agricultural Household by Main Source of Water	Borehole	10
	From a Communal Standpipe	26
	Metered	16
	Piped without meter	68
	River or Creek	2
	Roof Tank	59
	Total	181
	Number of Agricultural Household by Frequency of Access to balanced meal three times a day	Always
Never		10
Sometimes		41
Total		177
Number of Agricultural Household by Frequency of Experience Hunger Due to Lack of Money	Never	137
	Often	1
	Sometimes	39
	Total	177
Top 5 non-sugar crop commodities grown	Cassava	
	Dalo	
	Yam	
	Kumala	
	Vudi	

Indicator	Variables	Data
Number of Agricultural Household with Farm Land by Land Tenureship	Freehold	4
	Native Lease	3
	Traditional ownership (Mataqali, Tokatoka, Yavusa, Kovukovu/	167
	Other	1
Area of Farm Land by Land Tenureship (Ha)	Freehold	1.7
	Native Lease	0.2
	Traditional ownership (Mataqali, Tokatoka, Yavusa, Kovukovu/	340.8
	Other	0.1
	Total	342.8

5.4.2 FULAGA DISTRICT

A. EA Map & Description



EA Number: 05-02-(A-J)-0

Description: The boundary covers Fulaga Island, Ogea Levu Island and Ogea Driki Island.

Localities: Muana-i-cake Village, Muana-I-ra Village, Nividamu Village, Ogea Village and Naiculaga Sett.

B. Fulaga District Profile

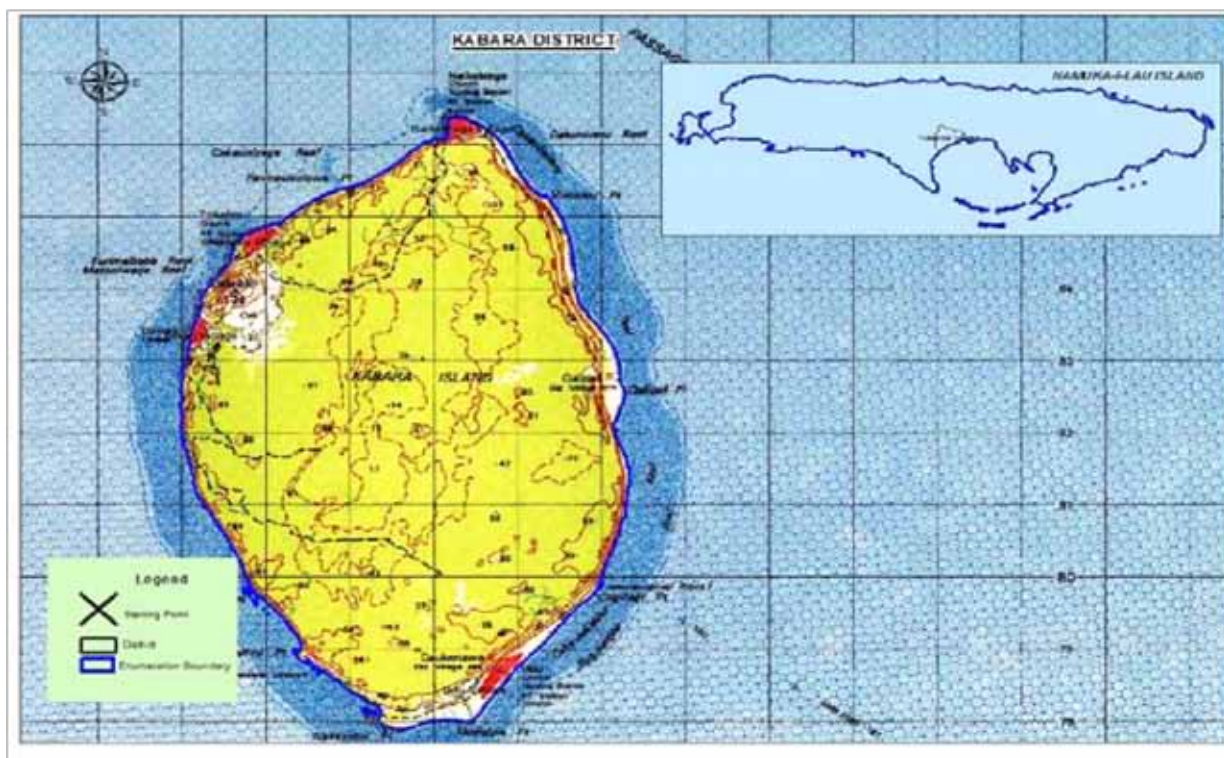
Indicator	Variables	Data
Number of Localities	Total	5
Number of Agricultural Household	Total	72
Total of Agricultural Household Members	Male	148
	Female	132
	Total	280
Average Agricultural Household Size	Average	3.9
Number of Agricultural Household Members Attended Agricultural Training	Male	10
	Female	1
	Total	11
Number of Farmer/s (Primary/Secondary Occupation)	Male	85
	Female	6
	Total	91

Indicator	Variables	Data
Number of Farmer/s Age Group	x ≥ 10 yrs. ≤ 19 yrs.	5
	x > 19 yrs. ≤ 29 yrs.	8
	x > 29 yrs. ≤ 39 yrs.	26
	x > 39 yrs. ≤ 49 yrs.	23
	x > 49 yrs. ≤ 59 yrs.	16
	x > 59 yrs.	13
	Total	91
Number of Farmers With Savings Account	Male	8
	Female	1
	Total	9
Number of Farmers Without Savings Account	Male	77
	Female	5
	Total	82
Number of Farmers -Mobile Phones	Own Mobile Phone	37
	Do not own Mobile Phone	54
	Total	91
Number of Agricultural Household by Type of Building	An independent dwelling	71
	Other Type	1
	Total	72
Number of Agricultural Household by Type of Outer Walls	Concrete, Brick or Cement	8
	Permanent walls of tin or corrugated iron	42
	Wooden walls	22
	Total	72
Number of Agricultural Household by Main Source of Water	From a Communal Standpipe	1
	Roof Tank	71
	Total	72
Number of Agricultural Household by Frequency of Access to balanced meal three times a day	Always	47
	Never	5
	Sometimes	20
	Total	72
Number of Agricultural Household by Frequency of Experience Hunger Due to Lack of Money	Never	49
	Often	1
	Sometimes	22
	Total	72
Top 5 non-sugar crop commodities grown		Cassava Kumala Vudi Breadfruit Voivoi
Number of Agricultural Household with Farm Land by Land Tenureship	Freehold	1
	Traditional ownership (Mataqali, Tokatoka, Yavusa, Kovukovu/	69
	Occupy land with Informal Arrangement	1

Indicator	Variables	Data
Area of Farm Land by Land Tenureship (Ha)	Freehold	3.6
	Traditional ownership (Mataqali, Tokatoka, Yavusa, Kovukovu/	46.5
	Occupy land with Informal Arrangement	0.3
	Total	50

5.4.3 KABARA DISTRICT

A. EA Map & Description



EA Number: 05-03-(A-J)-0

Description: The boundary covers Kabara Island and Namuka-i-Lau Island

Localities: Komo Village, Lomaji Village, Naikeleyaga Village, Tokalau Village, Udu Village, Namuka Village (Namuka-i-Lau Island), Kabara District School

B. Kabara District Profile

Indicator	Variables	Data
Number of Localities	Total	7
Number of Agricultural Household	Total	127
Total of Agricultural Household Members	Male	284
	Female	268
	Total	552
Average Agricultural Household Size	Average	4.3
Number of Agricultural Household Members Attended Agricultural Training	Male	19
	Female	5
	Total	24
Number of Farmer/s (Primary/Secondary Occupation)	Male	152
	Female	5
	Total	157
Number of Farmer/s Age Group	x ≥ 10 yrs. ≤ 19 yrs.	7
	x > 19 yrs. ≤ 29 yrs.	18
	x > 29 yrs. ≤ 39 yrs.	37
	x > 39 yrs. ≤ 49 yrs.	34
	x > 49 yrs. ≤ 59 yrs.	27
	x > 59 yrs.	34
	Total	157

Indicator	Variables	Data
Number of Farmers With Savings Account	Male	26
	Female	1
	Total	27
Number of Farmers Without Savings Account	Male	126
	Female	4
	Total	130
Number of Farmers -Mobile Phones	Own Mobile Phone	94
	Do not own Mobile Phone	63
	Total	157
Number of Agricultural Household by Type of Building	A building housing two or more households	3
	An independent dwelling	124
	Total	127
Number of Agricultural Household by Type of Outer Walls	Concrete, Brick or Cement	13
	Permanent walls of tin or corrugated iron	78
	Wooden walls	36
	Total	127
Number of Agricultural Household by Main Source of Water	From a Communal Standpipe	1
	Roof Tank	126
	Total	127
Number of Agricultural Household by Frequency of Access to balanced meal three times a day	Always	84
	Never	8
	Sometimes	35
	Total	127
Number of Agricultural Household by Frequency of Experience Hunger Due to Lack of Money	Never	97
	Often	1
	Sometimes	29
	Total	127
Top 5 non-sugar crop commodities grown		Cassava Kumala Yam Coconuts Kawai
Number of Agricultural Household with Farm Land by Land Tenureship	Freehold	2
	Traditional ownership (Mataqali, Tokatoka, Yavusa, Kovukovu/	119
	Occupy land with Informal Arrangement	3
Area of Farm Land by Land Tenureship (Ha)	Freehold	0.3
	Traditional ownership (Mataqali, Tokatoka, Yavusa, Kovukovu/	87.5
	Occupy land with Informal Arrangement	0.7
	Total	89

5.4.5 LAKEBA DISTRICT

A. EA Map & Description



EA Number: 05-04-(A-J)-0

Description: The boundary covers Lakeba Island

Localities: Levuka Village, Nasaqalau Village, Nukunumu Village, Tubou Village, Vakanao Village, Waciwaci Village, Waitabu Village, Yadrana Village, Cakaulekaleka Sett, Delaikoro Sett, Najia CMF Compound, Nakulacakauyawa Sett, Nawaqabalavu Sett, Nukucagina Sett, Nukuselala Sett, Oru Sett, Kilikali Sett, Tubou Gaunavou Mission School Compound, Tubou Lakeba Agriculture Compound, Tubou Lakeba Hospital Compound, Tubou Lakeba police Station Compound, Tubou Methodist Church Compound, Tubou Post Office Compound, Rasea Sett, Ratu Aliferet Finau Memorial School Compound, Ratu Sir Kamisese Mara Campus, Vaga Sett, Vatuloira Sett, Wainiyabia Sett, Wainaceva Sett, Nakasikasi Sett, Takalai Sett, Togalevu Sett, Namoli Sett.

B. Lakeba District Profile

Indicator	Variables	Data
Number of Localities	Total	34
Number of Agricultural Household	Total	284
Total of Agricultural Household Members	Male	577
	Female	527
	Total	1,104
Average Agricultural Household Size	Average	3.9
Number of Agricultural Household Members Attended Agricultural Training	Male	41
	Female	7
	Total	48

Indicator	Variables	Data
Number of Farmer/s (Primary/Secondary Occupation)	Male	327
	Female	27
	Total	354
Number of Farmer/s Age Group	$x \geq 10$ yrs. ≤ 19 yrs.	13
	$x > 19$ yrs. ≤ 29 yrs.	60
	$x > 29$ yrs. ≤ 39 yrs.	69
	$x > 39$ yrs. ≤ 49 yrs.	69
	$x > 49$ yrs. ≤ 59 yrs.	73
	$x > 59$ yrs.	70
	Total	354
Number of Farmers With Savings Account	Male	128
	Female	11
	Total	139

Indicator	Variables	Data
Number of Farmers Without Savings Account	Male	199
	Female	16
	Total	215
Number of Farmers -Mobile Phones	Own Mobile Phone	181
	Do not own Mobile Phone	173
	Total	354
Number of Agricultural Household by Type of Building	An independent dwelling	284
	Total	284
Number of Agricultural Household by Type of Outer Walls	Concrete, Brick or Cement	100
	Permanent walls of tin or corrugated iron	80
	Wooden walls	104
	Total	284
Number of Agricultural Household by Main Source of Water	Borehole	2
	From a Communal Standpipe	11
	Metered	219
	Piped without meter	43
	Roof Tank	9
	Total	284
Number of Agricultural Household by Frequency of Access to balanced meal three times a day	Always	195
	Never	25
	Sometimes	60
	Total	280
Number of Agricultural Household by Frequency of Experience Hunger Due to Lack of Money	Never	223
	Often	3
	Sometimes	54
	Total	280
Top 5 non-sugar crop commodities grown		Cassava
		Dalo
		Vudi
		Kumala
		Yam
Number of Agricultural Household with Farm Land by Land Tenureship	Freehold	6
	Lease from State	1
	Native Lease	5
	Traditional ownership (Mataqali, Tokatoka, Yavusa, Kovukovu/	261
	Occupy land with Informal Arrangement	4
	Occupy without any Legal Arrangement	1
	Total	331
Area of Farm Land by Land Tenureship (Ha)	Freehold	7.9
	Lease from State	0.4
	Native Lease	9.6
	Traditional ownership (Mataqali, Tokatoka, Yavusa, Kovukovu/	311.7
	Occupy land with Informal Arrangement	1.7
	Occupy without any Legal Arrangement	0.1
	Total	331

5.4.5 LOMALOMA & MUALEVU DISTRICT

A. EA Map & Description



LOMALOMA DISTRICT

EA Number: 05-05-(A-J)-0

Note:

1. The district is located in Vanuabalavu Island
2. Vanuabalavu Island is made up of 2 Districts – LomaLoma and Mualevu
3. The districts are separated by locality listing

Description: The boundary covers Part of Vanuabalavu Island, Susui Island and Mago Island

Localities: Adi Maopa Primary School Compound, Adi Maopa Secondary School Compound, Levukana Village, Lomaloma Village, Lomaloma Hospital School Compound, Lomaloma Post Office Compound, Naqara Sett, , Namalata Village, Narocivo Village, Sawana Village, Navenuwaki Sett, Tuvuca Village, Tuvuca Methodist Church Compound, Tuvuca Nursing Station Compound, Tuvuca School Compound, Uruone Village, Susui Village (Susui Island), Susui School Compound (Susui Island), Mago Island.

B. Lomaloma District Profile

Indicator	Variables	Data
Number of Localities	Total	19
Number of Agricultural Household	Total	196
Total of Agricultural Household Members	Male	375
	Female	376
	Total	751
Average Agricultural Household Size	Average	3.8
Number of Agricultural Household Members Attended Agricultural Training	Male	28
	Female	4
	Total	32
Number of Farmer/s (Primary/Secondary Occupation)	Male	179
	Female	14
	Total	193
Number of Farmer/s Age Group	x ≥ 10 yrs. ≤ 19 yrs.	3
	x > 19 yrs. ≤ 29 yrs.	32
	x > 29 yrs. ≤ 39 yrs.	41
	x > 39 yrs. ≤ 49 yrs.	37
	x > 49 yrs. ≤ 59 yrs.	42
	x > 59 yrs.	38
	Total	193
Number of Farmers With Savings Account	Male	73
	Female	6
	Total	79
Number of Farmers Without Savings Account	Male	106
	Female	8
	Total	114
Number of Farmers -Mobile Phones	Own Mobile Phone	141
	Do not own Mobile Phone	52
	Total	193
Number of Agricultural Household by Type of Building	An independent dwelling	193
	Other Type	3
	Total	196
Number of Agricultural Household by Type of Outer Walls	Concrete, Brick or Cement	66
	Permanent walls of tin or corrugated iron	20
	Wooden walls	110
	Total	196
Number of Agricultural Household by Main Source of Water	Borehole	12
	From a Communal Standpipe	7
	Metered	5
	Piped without meter	73
	Roof Tank	99
	Total	196

Indicator	Variables	Data
Number of Agricultural Household by Frequency of Access to balanced meal three times a day	Always	128
	Never	12
	Sometimes	47
	Total	187
Number of Agricultural Household by Frequency of Experience Hunger Due to Lack of Money	Never	145
	Often	2
	Sometimes	40
	Total	187
Top 5 non-sugar crop commodities grown		Cassava Dalo Yam Vudi Kumala
Number of Agricultural Household with Farm Land by Land Tenureship	Freehold	16
	Lease from State	1
	Native Lease	2
	Traditional ownership (Mataqali, Tokatoka, Yavusa, Kovukovu/	154
	Occupy land with Informal Arrangement	7
	Other	2
Area of Farm Land by Land Tenureship (Ha)	Freehold	4.1
	Lease from State	0.3
	Native Lease	0.3
	Traditional ownership (Mataqali, Tokatoka, Yavusa, Kovukovu/	130.9
	Occupy land with Informal Arrangement	2.8
	Other	0.2
	Total	139

MUALEVU DISTRICT

EA Number: 05-09-(A-J)-0

Description: The boundary covers Part of Vanuabalavu Islnd, Cikobia Island and Avea Island

Localities: Boitaci Village, Delana Govn Station, Mualevu School Compound, Daliconi Village, Nabavatu Estate, Malaka Village, Mavana Village, Mavana District School Compound, Mulevu Village, Saqani Sett, Muamua Village, Cikobia Village (Ciukobia Island),Cikobia School Compound (Cikobia Island), Yavea Village (Avea Island), Yavea Primary School Compound (Avea Island).

B: Mualevu District Profile

Indicator	Variables	Data
Number of Localities	Total	15
Number of Agricultural Household	Total	186
Total of Agricultural Household Members	Male	338
	Female	322
	Total	660
Average Agricultural Household Size	Average	3.5
Number of Agricultural Household Members Attended Agricultural Training	Male	26
	Female	5
	Total	31
Number of Farmer/s (Primary/Secondary Occupation)	Male	200
	Female	11
	Total	211
Number of Farmer/s Age Group	x ≥ 10 yrs. ≤ 19 yrs.	4
	x > 19 yrs. ≤ 29 yrs.	27
	x > 29 yrs. ≤ 39 yrs.	41
	x > 39 yrs. ≤ 49 yrs.	40
	x > 49 yrs. ≤ 59 yrs.	50
	x > 59 yrs.	49
	Total	211
Number of Farmers With Savings Account	Male	59
	Female	3
	Total	62
Number of Farmers Without Savings Account	Male	141
	Female	8
	Total	149
Number of Farmers -Mobile Phones	Own Mobile Phone	146
	Do not own Mobile Phone	65
	Total	211
Number of Agricultural Household by Type of Building	A building housing two or more households	3
	An independent dwelling	182
	Other Type	1
	Total	186

Indicator	Variables	Data
Number of Agricultural Household by Type of Outer Walls	Concrete, Brick or Cement	55
	Permanent walls of tin or corrugated iron	24
	Walls of traditional bure materials	1
	Wooden walls	106
	Total	186
Number of Agricultural Household by Main Source of Water	Borehole	11
	From a Communal Standpipe	17
	Metered	10
	Piped without meter	56
	River or Creek	1
	Roof Tank	90
	Well	1
	Total	186
	Number of Agricultural Household by Frequency of Access to balanced meal three times a day	Always
Never		8
Sometimes		24
Total		185
Number of Agricultural Household by Frequency of Experience Hunger Due to Lack of Money	Never	172
	Often	-
	Sometimes	13
	Total	185
Top 5 non-sugar crop commodities grown		Cassava Dalo Kumala Yam Vudi
Number of Agricultural Household with Farm Land by Land Tenureship	Freehold	5
	Traditional ownership (Mataqali, Toka-toka, Yavusa, Kovukovu/	177
	Occupy land with Informal Arrangement	1
Area of Farm Land by Land Tenureship (Ha)	Freehold	5.7
	Traditional ownership (Mataqali, Toka-toka, Yavusa, Kovukovu/	101.6
	Occupy land with Informal Arrangement	0.04
	Total	107

5.4.6 MATUKU DISTRICT

A. EA Map & Description



EA Number: 05-06-(A-J)-0

Description: The boundary covers Matuku Island

Localities: Levukaidaku Village, Lomaji Village, Makadru Village, Natokalau Village, Qalikarua Village, Yaro Village

B. Matuku District Profile

Indicator	Variables	Data
Number of Localities	Total	6
Number of Agricultural Household	Total	96
Total of Agricultural Household Members	Male	167
	Female	141
	Total	308
Average Agricultural Household Size	Average	3.2
Number of Agricultural Household Members Attended Agricultural Training	Male	22
	Female	1
	Total	23
Number of Farmer/s (Primary/Secondary Occupation)	Male	110
	Female	5
	Total	115

Indicator	Variables	Data
Number of Farmer/s Age Group	x ≥ 10 yrs. ≤ 19 yrs.	7
	x > 19 yrs. ≤ 29 yrs.	17
	x > 29 yrs. ≤ 39 yrs.	32
	x > 39 yrs. ≤ 49 yrs.	14
	x > 49 yrs. ≤ 59 yrs.	20
	x > 59 yrs.	25
	Total	115
Number of Farmers With Savings Account	Male	29
	Female	1
	Total	30
Number of Farmers Without Savings Account	Male	81
	Female	4
	Total	85
Number of Farmers -Mobile Phones	Own Mobile Phone	73
	Do not own Mobile Phone	42
	Total	115
Number of Agricultural Household by Type of Building	A building housing two or more households	2
	An independent dwelling	94
	Total	96
Number of Agricultural Household by Type of Outer Walls	Concrete, Brick or Cement	39
	Permanent walls of tin or corrugated iron	10
	Wooden walls	47
	Total	96
Number of Agricultural Household by Main Source of Water	Borehole	19
	From a Communal Standpipe	19
	Metered	2
	Piped without meter	56
	Total	96
Number of Agricultural Household by Frequency of Access to balanced meal three times a day	Always	41
	Never	9
	Sometimes	45
	Total	95
Number of Agricultural Household by Frequency of Experience Hunger Due to Lack of Money	Never	66
	Sometimes	29
	Total	95
Top 5 non-sugar crop commodities grown		Dalo Cassava Yaqona Coconuts Yam
Number of Agricultural Household with Farm Land by Land Tenureship	Traditional ownership (Mataqali, Tokatoka, Yavusa, Kovukovu/	95
Area of Farm Land by Land Tenureship (Ha)	Traditional ownership (Mataqali, Tokatoka, Yavusa, Kovukovu/	110.8
	Total	111

5.4.7 MOALA DISTRICT

A. EA Map & Description



EA Number: 05-07-(A-J)-0

Description: The boundary covers Moala Island

Localities: Cakova Village, Kete-i-Ra Village, Naroi Village, Maloku Village, Muaikacuni Village, Nasoki Village, Nuku Village, Vadra Village, Voma Village, Vunuku Village Cakova Nursing Compound, Cakova School Compound, Keteicake Sett, Naivida Sett, Navisaruta Sett, Novatu Sett, Uciwai District School Compound, Naroi Moala Health Compound, Naroi Moala Police Compound, Naroi Moala Primary School Compound, Naividakua Sett, Namala Sett, Navasa Sett, Uciwai Sett, Vagalo Sett, Naroi water Authority Compound, Naroi Yasayasa Moala Secondary School Compound, Davetalevu Primary School Compound, Manukui Sett, Nasoki Nursing Compound.

B. Moala District Profile

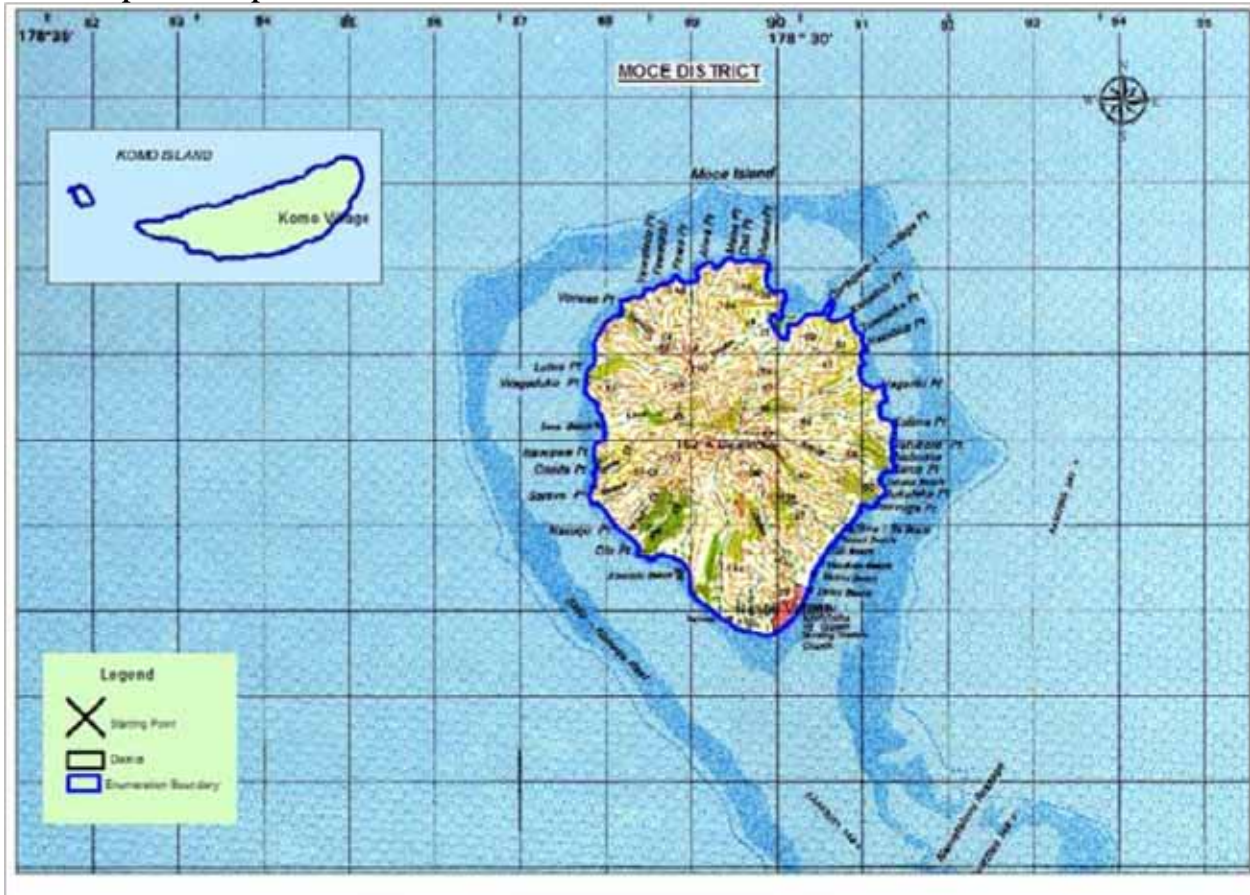
Indicator	Variables	Data
Number of Localities	Total	29
Number of Agricultural Household	Total	272
Total of Agricultural Household Members	Male	558
	Female	460
	Total	1,018
Average Agricultural Household Size	Average	3.7
Number of Agricultural Household Members Attended Agricultural Training	Male	64
	Female	15
	Total	79
Number of Farmer/s (Primary/Secondary Occupation)	Male	332
	Female	10
	Total	342

Indicator	Variables	Data
Number of Farmer/s Age Group	x ≥ 10 yrs. ≤ 19 yrs.	17
	x > 19 yrs. ≤ 29 yrs.	71
	x > 29 yrs. ≤ 39 yrs.	73
	x > 39 yrs. ≤ 49 yrs.	67
	x > 49 yrs. ≤ 59 yrs.	72
	x > 59 yrs.	42
	Total	342
Number of Farmers With Savings Account	Male	84
	Female	2
	Total	86
Number of Farmers Without Savings Account	Male	248
	Female	8
	Total	256
Number of Farmers -Mobile Phones	Own Mobile Phone	208
	Do not own Mobile Phone	134
	Total	342
Number of Agricultural Household by Type of Building	A building housing two or more households	3
	An independent dwelling	268
	Other Type	1
	Total	272
Number of Agricultural Household by Type of Outer Walls	Concrete, Brick or Cement	94
	Permanent walls of tin or corrugated iron	22
	Wooden walls	156
	Total	272
Number of Agricultural Household by Main Source of Water	Borehole	47
	From a Communal Standpipe	80
	Metered	36
	Piped without meter	106
	Roof Tank	3
	Total	272
Number of Agricultural Household by Frequency of Access to balanced meal three times a day	Always	113
	Never	37
	Sometimes	119
	Total	269
Number of Agricultural Household by Frequency of Experience Hunger Due to Lack of Money	Never	164
	Often	3
	Sometimes	102
	Total	269
Top 5 non-sugar crop commodities grown		Yaqona Dalo Cassava Coconuts Yam

Indicator	Variables	Data
Number of Agricultural Household with Farm Land by Land Tenureship	Freehold	2
	Native Lease	1
	Traditional ownership (Mataqali, Toka-toka, Yavusa, Kovukovu/	260
	Occupy land with Informal Arrangement	3
Area of Farm Land by Land Tenureship (Ha)	Freehold	0.4
	Native Lease	0.04
	Traditional ownership (Mataqali, Toka-toka, Yavusa, Kovukovu/	300.3
	Occupy land with Informal Arrangement	1.7
	Total	302.4

5.4.8 MOCE DISTRICT

A. EA Map & Description



EA Number: 05-08-(A-J)-0

Description: The boundary covers Moce Island and Komo Island

Localities: Korotolu Village, Nasau Village, Komo Village (Komo Island), Moce Health Centre Compound, Moce RT Station,

B. Moce District Profile

Indicator	Variables	Data
Number of Localities	Total	5
Number of Agricultural Household	Total	82
Total of Agricultural Household Members	Male	174
	Female	177
	Total	351
Average Agricultural Household Size	Average	4.3
Number of Agricultural Household Members Attended Agricultural Training	Male	15
	Female	3
	Total	18
Number of Farmer/s (Primary/Secondary Occupation)	Male	92
	Female	5
	Total	97

Indicator	Variables	Data
Number of Farmer/s Age Group	x ≥ 10 yrs. ≤ 19 yrs.	7
	x > 19 yrs. ≤ 29 yrs.	8
	x > 29 yrs. ≤ 39 yrs.	18
	x > 39 yrs. ≤ 49 yrs.	22
	x > 49 yrs. ≤ 59 yrs.	25
	x > 59 yrs.	17
	Total	97
Number of Farmers With Savings Account	Male	25
	Female	1
	Total	26
Number of Farmers Without Savings Account	Male	67
	Female	4
	Total	71
Number of Farmers -Mobile Phones	Own Mobile Phone	57
	Do not own Mobile Phone	40
	Total	97
Number of Agricultural Household by Type of Building	A building housing two or more households	1
	An independent dwelling	81
	Total	82
Number of Agricultural Household by Type of Outer Walls	Concrete, Brick or Cement	20
	Permanent walls of tin or corrugated iron	51
	Walls of traditional bure materials	1
	Wooden walls	10
	Total	82
Number of Agricultural Household by Main Source of Water	Roof Tank	81
	Well	1
	Total	82
Number of Agricultural Household by Frequency of Access to balanced meal three times a day	Always	51
	Never	10
	Sometimes	21
	Total	82
Number of Agricultural Household by Frequency of Experience Hunger Due to Lack of Money	Never	49
	Often	-
	Sometimes	33
	Total	82
Top 5 non-sugar crop commodities grown		Cassava Masi Yam Kumala Vudi
Number of Agricultural Household with Farm Land by Land Tenureship	Traditional ownership (Mataqali, Toka-toka, Yavusa, Kovukovu/	81
	Occupy land with Informal Arrangement	1

Indicator	Variables	Data
Area of Farm Land by Land Tenureship (Ha)	Traditional ownership (Mataqali, Tokatoka, Yavusa, Kovukovu/	134.1
	Occupy land with Informal Arrangement	0.4
	Total	134.5

5.4.9 NAYAU DISTRICT

A. EA Map & Descriptions



EA Number: 05-10-(A-J)-0

Description: The boundary covers Nayau Island

Localities: Liku Village, Salia Village, Narocivo Village

A. Nayau District Profile

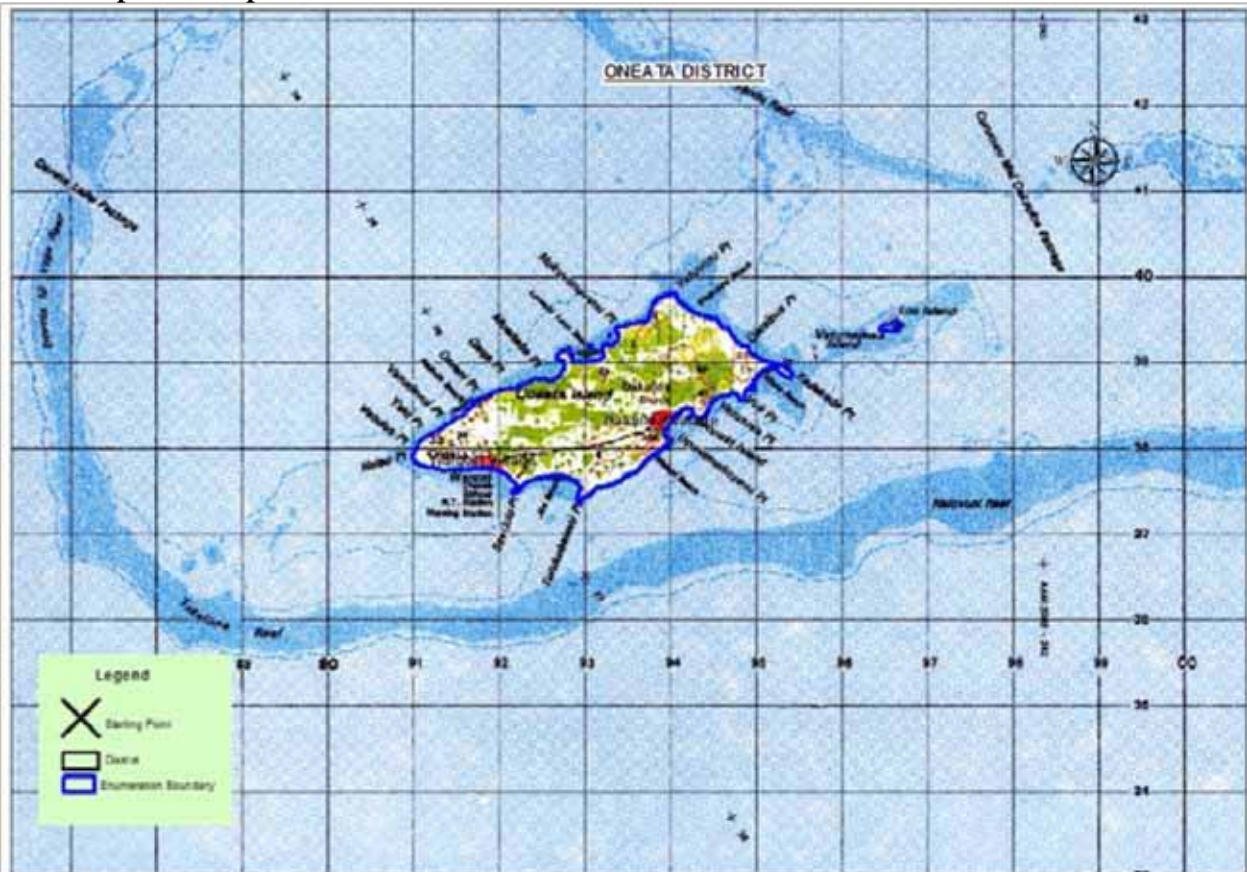
Indicator	Variables	Data
Number of Localities	Total	3
Number of Agricultural Household	Total	69
Total of Agricultural Household Members	Male	137
	Female	108
	Total	245
Average Agricultural Household Size	Average	3.6
Number of Agricultural Household Members Attended Agricultural Training	Male	11
	Female	-
	Total	11
Number of Farmer/s (Primary/Secondary Occupation)	Male	89
	Female	5
	Total	94

Indicator	Variables	Data
Number of Farmer/s Age Group	x ≥ 10 yrs. ≤ 19 yrs.	9
	x > 19 yrs. ≤ 29 yrs.	14
	x > 29 yrs. ≤ 39 yrs.	17
	x > 39 yrs. ≤ 49 yrs.	15
	x > 49 yrs. ≤ 59 yrs.	21
	x > 59 yrs.	18
	Total	94
Number of Farmers With Savings Account	Male	14
	Female	1
	Total	15
Number of Farmers Without Savings Account	Male	75
	Female	4
	Total	79
Number of Farmers -Mobile Phones	Own Mobile Phone	52
	Do not own Mobile Phone	42
	Total	94
Number of Agricultural Household by Type of Building	An independent dwelling	68
	Other Type	1
	Total	69
Number of Agricultural Household by Type of Outer Walls	Concrete, Brick or Cement	35
	Permanent walls of tin or corrugated iron	12
	Walls of traditional bure materials	1
	Wooden walls	21
	Total	69
Number of Agricultural Household by Main Source of Water	Borehole	2
	From a Communal Standpipe	1
	Metered	4
	Piped without meter	11
	Roof Tank	51
	Total	69
Number of Agricultural Household by Frequency of Access to balanced meal three times a day	Always	52
	Never	2
	Sometimes	14
	Total	68
Number of Agricultural Household by Frequency of Experience Hunger Due to Lack of Money	Never	57
	Often	-
	Sometimes	11
	Total	68
Top 5 non-sugar crop commodities grown		Cassava
		Yam
		Kawai
		Masi
		Coconuts
Number of Agricultural Household with Farm Land by Land Tenureship	Freehold	2
	Traditional ownership (Mataqali, Tokatoka, Yavusa, Kovukovu/	66

Indicator	Variables	Data
Area of Farm Land by Land Tenureship (Ha)	Freehold	0.6
	Traditional ownership (Mataqali, Tokatoka, Yavusa, Kovukovu/	59.8
	Total	60.4

5.4.10 ONEATA DISTRICT

A. EA Map & Description



EA Number

Description: The boundary covers Oneata Island

Localities: Dakuiloa Village, Waiqori Village, Oneata District School Compound,

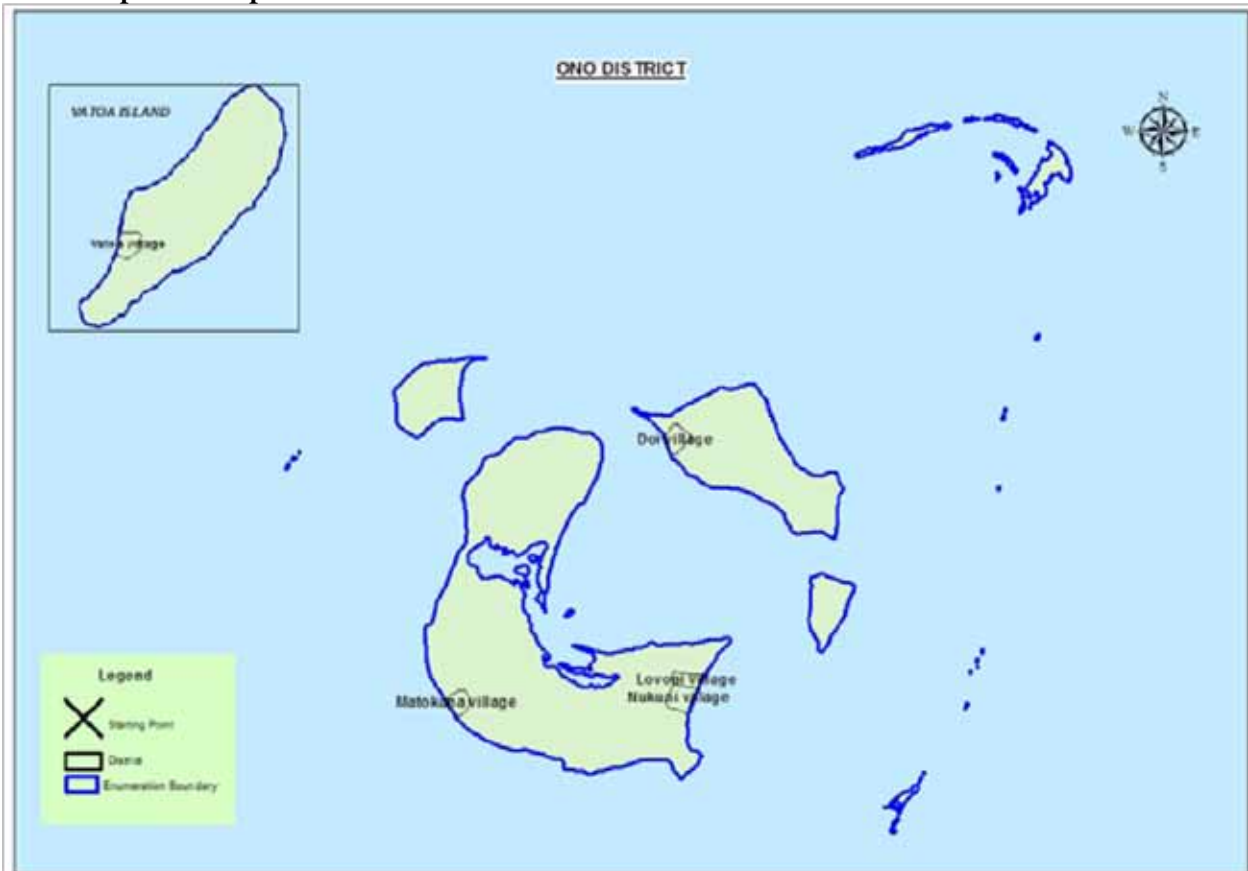
B. Oneata District Profile

Indicator	Variables	Data
Number of Localities	Total	3
Number of Agricultural Household	Total	18
Total of Agricultural Household Members	Male	43
	Female	32
	Total	75
Average Agricultural Household Size	Average	4.2
Number of Agricultural Household Members Attended Agricultural Training	Male	6
	Female	2
	Total	8
Number of Farmer/s (Primary/Secondary Occupation)	Male	22
	Female	-
	Total	22

Indicator	Variables	Data
Number of Farmer/s Age Group	x ≥ 10 yrs. ≤ 19 yrs.	3
	x > 19 yrs. ≤ 29 yrs.	3
	x > 29 yrs. ≤ 39 yrs.	6
	x > 39 yrs. ≤ 49 yrs.	3
	x > 49 yrs. ≤ 59 yrs.	3
	x > 59 yrs.	4
	Total	22
Number of Farmers With Savings Account	Male	3
	Female	-
	Total	3
Number of Farmers Without Savings Account	Male	19
	Female	-
	Total	19
Number of Farmers -Mobile Phones	Own Mobile Phone	14
	Do not own Mobile Phone	8
	Total	22
Number of Agricultural Household by Type of Building	An independent dwelling	18
	Total	18
Number of Agricultural Household by Type of Outer Walls	Concrete, Brick or Cement	4
	Permanent walls of tin or corrugated iron	3
	Wooden walls	11
	Total	18
Number of Agricultural Household by Main Source of Water	Roof Tank	18
	Total	18
Number of Agricultural Household by Frequency of Access to balanced meal three times a day	Always	13
	Never	2
	Sometimes	3
	Total	18
Number of Agricultural Household by Frequency of Experience Hunger Due to Lack of Money	Never	15
	Often	-
	Sometimes	3
	Total	18
Top 5 non-sugar crop commodities grown		Cassava Kumala Kawai Yam Masi
Number of Agricultural Household with Farm Land by Land Tenureship	Traditional ownership (Mataqali, Tokatoka, Yavusa, Kovukovu/	18
Area of Farm Land by Land Tenureship (Ha)	Traditional ownership (Mataqali, Tokatoka, Yavusa, Kovukovu/	12.1
	Total	12.1

5.4.11 ONO DISTRICT

A. EA Map & Description



EA Number: 05-12-(A-J)-0

Description: The boundary covers Oneata Island

Localities: Doi Village, Lovoni Village, Matokana Village, Nukuni Village, Raviravi Village

B. Ono District Map

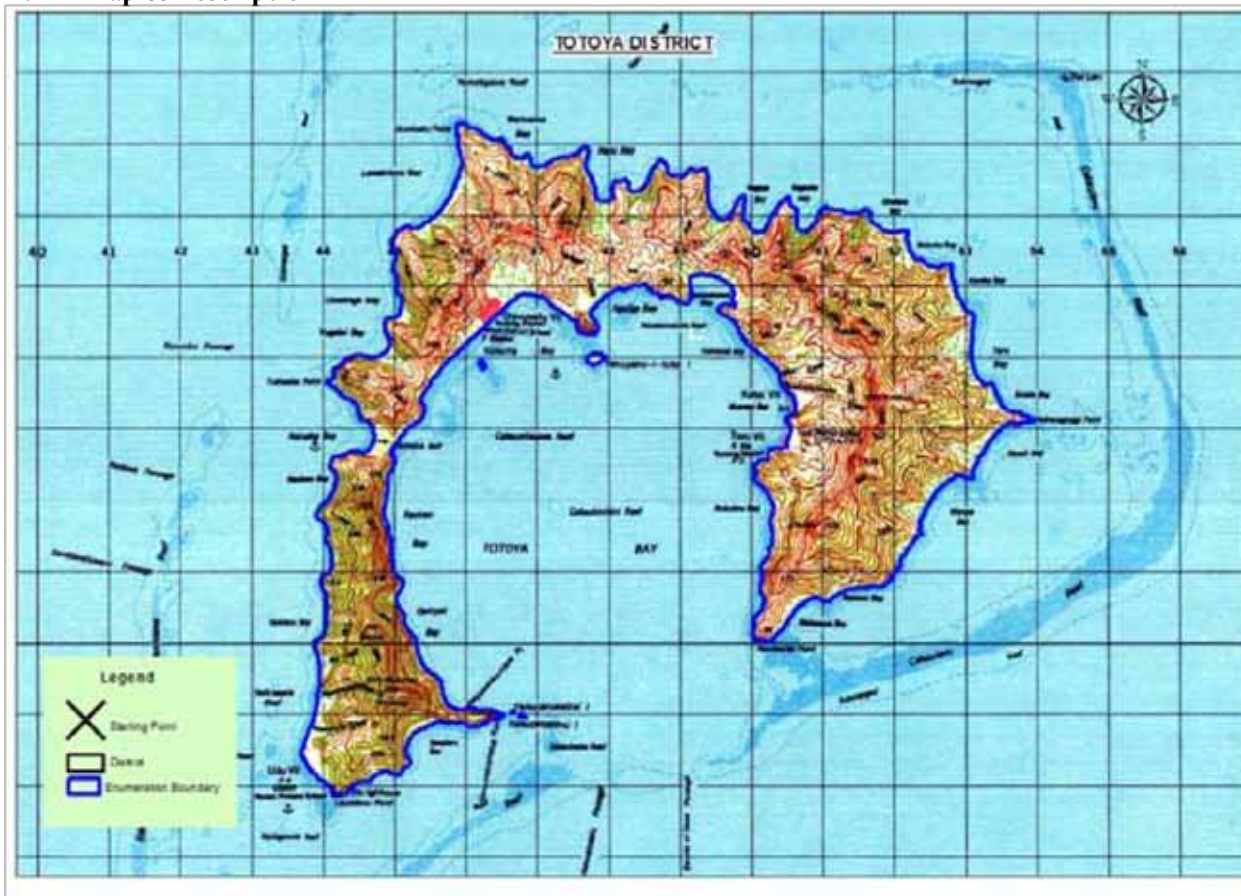
Indicator	Variables	Data
Number of Localities	Total	5
Number of Agricultural Household	Total	108
Total of Agricultural Household Members	Male	218
	Female	177
	Total	395
Average Agricultural Household Size	Average	3.7
Number of Agricultural Household Members Attended Agricultural Training	Male	14
	Female	3
	Total	17
Number of Farmer/s (Primary/ Secondary Occupation)	Male	116
	Female	6
	Total	122

Indicator	Variables	Data
Number of Farmer/s Age Group	x ≥ 10 yrs. ≤ 19 yrs.	3
	x > 19 yrs. ≤ 29 yrs.	16
	x > 29 yrs. ≤ 39 yrs.	25
	x > 39 yrs. ≤ 49 yrs.	18
	x > 49 yrs. ≤ 59 yrs.	31
	x > 59 yrs.	29
	Total	122
Number of Farmers With Savings Account	Male	37
	Female	2
	Total	39
Number of Farmers Without Savings Account	Male	79
	Female	4
	Total	83
Number of Farmers -Mobile Phones	Own Mobile Phone	49
	Do not own Mobile Phone	73
	Total	122
Number of Agricultural Household by Type of Building	A building housing two or more households	1
	An independent dwelling	107
	Total	108
Number of Agricultural Household by Type of Outer Walls	Concrete, Brick or Cement	21
	Permanent walls of tin or corrugated iron	39
	Walls of traditional bure materials	2
	Wooden walls	46
	Total	108
Number of Agricultural Household by Main Source of Water	Borehole	17
	From a Communal Standpipe	4
	Metered	1
	Piped without meter	8
	Roof Tank	74
	Other	4
	Total	108
Number of Agricultural Household by Frequency of Access to balanced meal three times a day	Always	71
	Never	9
	Sometimes	28
	Total	108
Number of Agricultural Household by Frequency of Experience Hunger Due to Lack of Money	Never	69
	Often	3
	Sometimes	36
	Total	108

Indicator	Variables	Data
Top 5 non-sugar crop commodities grown	Cassava	
	Vudi	
	Yam	
	Kumala	
	Coconuts	
Number of Agricultural Household with Farm Land by Land Tenure-ship	Freehold	3
	Traditional ownership (Mataqali, Tokatoka, Yavusa, Kovukovu/	101
	Occupy land with Informal Arrangement	1
Area of Farm Land by Land Tenureship (Ha)	Freehold	1.2
	Traditional ownership (Mataqali, Tokatoka, Yavusa, Kovukovu/	109.7
	Occupy land with Informal Arrangement	1.2
	Total	112.1

5.4.12 TOTOYA DISTRICT

A. EA Map & Description



EA Number: 05-13-(A-J)-0

Description: The boundary covers Totoya Island

Localities: Dravuwalu Village, Ketei Village, Taira Village, Tovu Village, Udu Village, Vanuavatu Village Ketei Primary Sch Compound, Toyovu Sett, Vanuavatu District School Compound,

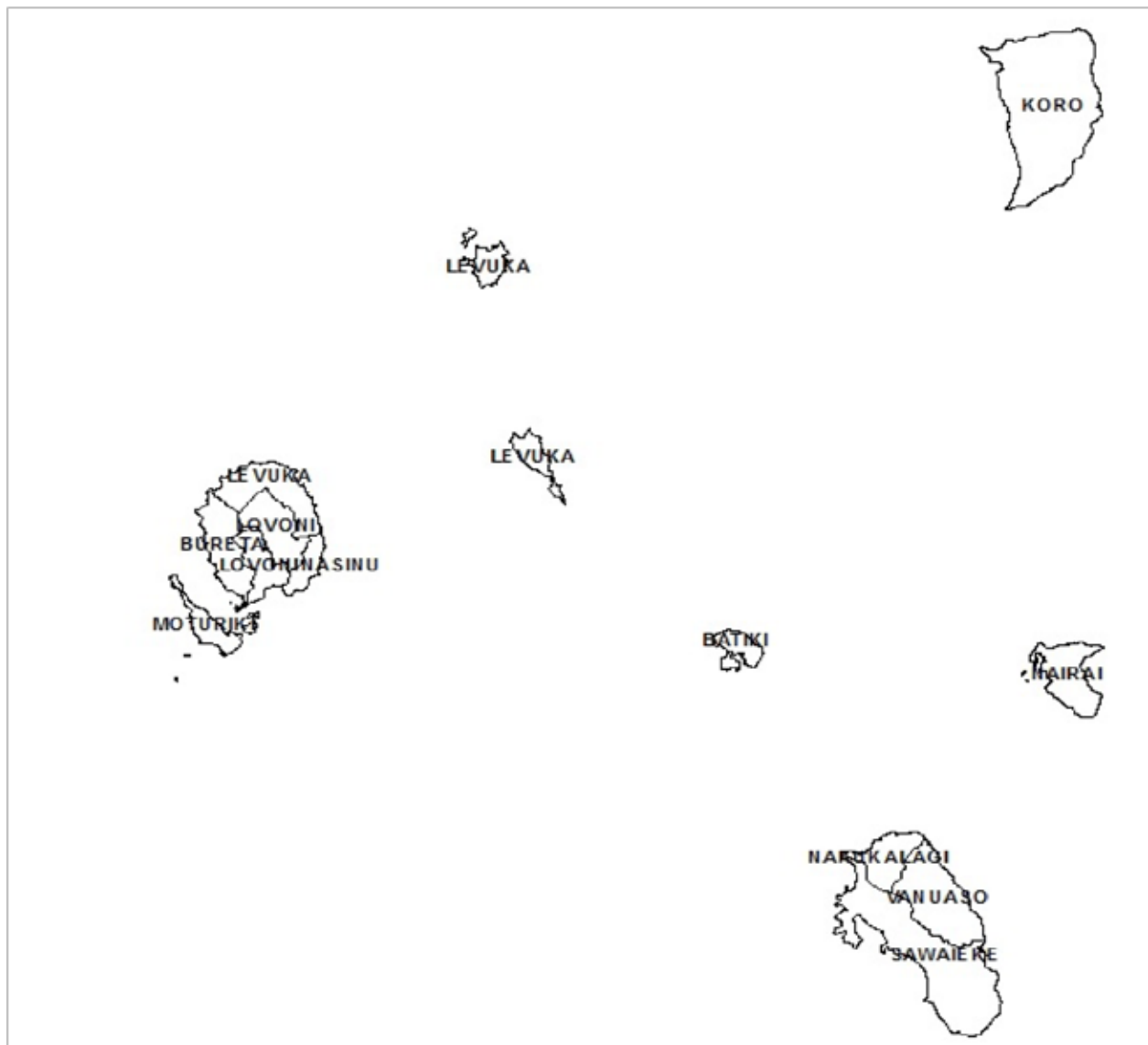
B. Totoya District Profile

Indicator	Variables	Data
Number of Localities	Total	9
Number of Agricultural Household	Total	112
Total of Agricultural Household Members	Male	223
	Female	217
	Total	440
Average Agricultural Household Size	Average	3.9
Number of Agricultural Household Members Attended Agricultural Training	Male	20
	Female	3
	Total	23
Number of Farmer/s (Primary/Secondary Occupation)	Male	119
	Female	4
	Total	123
Number of Farmer/s Age Group	x ≥ 10 yrs. ≤ 19 yrs.	4
	x > 19 yrs. ≤ 29 yrs.	16

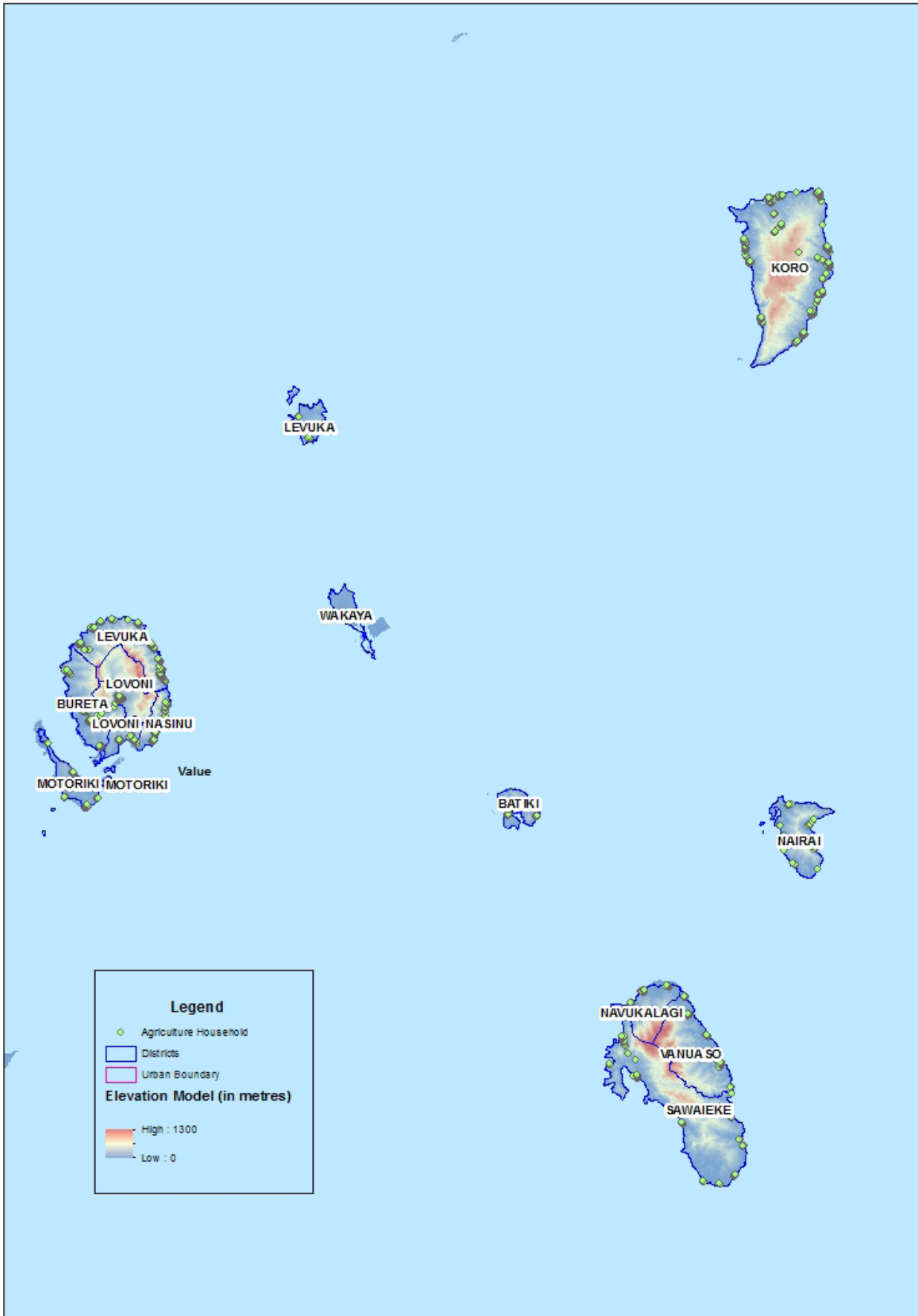
Indicator	Variables	Data
Number of Farmer/s Age Group	x > 29 yrs. ≤ 39 yrs.	25
	x > 39 yrs. ≤ 49 yrs.	30
	x > 49 yrs. ≤ 59 yrs.	31
	x > 59 yrs.	17
	Total	123
Number of Farmers With Savings Account	Male	37
	Female	-
	Total	37
Number of Farmers Without Savings Account	Male	82
	Female	4
	Total	86
Number of Farmers -Mobile Phones	Own Mobile Phone	81
	Do not own Mobile Phone	42
	Total	123
Number of Agricultural Household by Type of Building	An independent dwelling	112
	Total	112
Number of Agricultural Household by Type of Outer Walls	Concrete, Brick or Cement Permanent walls of tin or corrugated iron	36
	Walls of makeshift or improvised materials	1
	Wooden walls	38
	Total	112
Number of Agricultural Household by Main Source of Water	Borehole From a Communal Standpipe	25
	Metered	14
	Piped without meter	2
	Roof Tank	45
	Total	26
		112
Number of Agricultural Household by Frequency of Access to balanced meal three times a day	Always	55
	Never	6
	Sometimes	51
	Total	112
Number of Agricultural Household by Frequency of Experience Hunger Due to Lack of Money	Never	78
	Often	-
	Sometimes	34
	Total	112
Top 5 non-sugar crop commodities grown		Cassava Coconuts Dalo Yaqona Yam
Number of Agricultural Household with Farm Land by Land Tenureship	Lease from State	1
	Traditional ownership (Mataqali, Tokatoka, Yavusa, Kovukovu/	112

Indicator	Variables	Data
Area of Farm Land by Land Tenureship (Ha)	Lease from State	0.1
	Traditional ownership (Mataqali, Toka-toka, Yavusa, Kovukovu/	179.4
	Total	180

CHAPTER 6 LOMAIIVITI PROVINCE



6.1 2020 FAC COVERAGE MAP




6.2 LOMAIVITI PROVINCE PROFILE

Indicator	Variables	Data
Number of Districts	Total	12
Number of Localities	Total	176
Number of Agricultural Household	Total	2,021
Total of Agricultural Household Members	Male	4,238
	Female	3,727
	Total	7,965
Average Agricultural Household Size	Average	3.9
Number of Agricultural Household Members Attended Agricultural Training	Male	4,238
	Female	3,727
	Total	7,965
Number of Farmer/s (Primary/Secondary Occupation)	Male	2,387
	Female	306
	Total	2,693
Number of Farmer/s Age Group	x ≥ 10 yrs. ≤ 19 yrs.	91
	x > 19 yrs. ≤ 29 yrs.	488
	x > 29 yrs. ≤ 39 yrs.	611
	x > 39 yrs. ≤ 49 yrs.	529
	x > 49 yrs. ≤ 59 yrs.	540
	x > 59 yrs.	434
	Total	2,693
Number of Farmers With Savings Account	Male	768
	Female	108
	Total	876
Number of Farmers Without Savings Account	Male	1,619
	Female	198
	Total	1,817
Number of Farmers -Mobile Phones	Own Mobile Phone	1,310
	Do not own Mobile Phone	1,383
	Total	2,693
Number of Agricultural Household by Type of Building	A building housing two or more households	40
	An independent dwelling	1,980
	Other Type	1
	Total	2,021
Number of Agricultural Household by Type of Outer Walls	Concrete, Brick or Cement	696
	Permanent walls of tin or corrugated iron	671
	Walls of makeshift or improvised materials	8
	Walls of traditional bure materials	15
	Wooden walls	631
	Total	2,021

Indicator	Variables	Data
Number of Agricultural Household by Main Source of Water	Borehole	38
	From a Communal Standpipe	152
	Metered	129
	Piped without meter	1,474
	River or Creek	10
	Roof Tank	190
	Well	3
	Other	25
	Total	2,021
Number of Agricultural Household by Frequency of Access to balanced meal three times a day	Always	1,194
	Never	24
	Sometimes	787
	Total	2,005
Number of Agricultural Household by Frequency of Experience Hunger Due to Lack of Money	Never	1,673
	Often	19
	Sometimes	313
	Total	2,005
Top 5 non-sugar crop commodities grown		Dalo Cassava Yaqona Bele Vudi
Number of Agricultural Household with Farm Land by Land Tenureship	Freehold	19
	Lease from State	4
	Native Lease	16
	Traditional ownership (Mataqali, Tokatoka, Yavusa, Kovukovu/	1,896
	Occupy land with Informal Arrangement	56
Area of Farm Land by Land Tenureship (Ha)	Freehold	251.5
	Lease from State	0.6
	Native Lease	139.7
	Traditional ownership (Mataqali, Tokatoka, Yavusa, Kovukovu/	3,324.8
	Occupy land with Informal Arrangement	230.4
	Total	3,947.0

6.3 LOCALITY OFFICERS AREA MAP



6.4 DISTRICT/ENUMERATION AREA MAPS AND DESCRIPTIONS & DEMOGRAPHIC PROFILE OF ALL DISTRICTS IN LOMAIVITI PROVINCE

6.4.1 BATIKI DISTRICT

A. EA Map & Description



EA Number: 06-01-(A-J)-0

Description: The boundary covers Batiki Island

Localities: Manuku Village, Mua Village, Naigani Village, Yavu Village

B. Batiki District Profile

Indicator	Variables	Data
Number of Localities	Total	4
Number of Agricultural Household	Total	49
Total of Agricultural Household Members	Male	106
	Female	97
	Total	203
Average Agricultural Household Size	Average	4.1
Number of Agricultural Household Members Attended Agricultural Training	Male	12
	Female	5
	Total	17
Number of Farmer/s (Primary/Secondary Occupation)	Male	56
	Female	7
	Total	63

Indicator	Variables	Data
Number of Farmer/s Age Group	x ≥ 10 yrs. ≤ 19 yrs.	1
	x > 19 yrs. ≤ 29 yrs.	8
	x > 29 yrs. ≤ 39 yrs.	14
	x > 39 yrs. ≤ 49 yrs.	12
	x > 49 yrs. ≤ 59 yrs.	16
	x > 59 yrs.	12
	Total	63
Number of Farmers With Savings Account	Male	11
	Female	2
	Total	13
Number of Farmers Without Savings Account	Male	45
	Female	5
	Total	50
Number of Farmers -Mobile Phones	Own Mobile Phone	32
	Do not own Mobile Phone	31
	Total	63
Number of Agricultural Household by Type of Building	A building housing two or more households	2
	An independent dwelling	47
	Total	49
Number of Agricultural Household by Type of Outer Walls	Concrete, Brick or Cement	18
	Permanent walls of tin or corrugated iron	13
	Walls of makeshift or improvised materials	1
	Wooden walls	17
	Total	49
Number of Agricultural Household by Main Source of Water	From a Communal Standpipe	14
	Piped without meter	13
	Roof Tank	22
	Total	49
Number of Agricultural Household by Frequency of Access to balanced meal three times a day	Always	36
	Never	-
	Sometimes	13
	Total	49
Number of Agricultural Household by Frequency of Experience Hunger Due to Lack of Money	Never	45
	Often	-
	Sometimes	4
	Total	49
Top 5 non-sugar crop commodities grown		Cassava Vudi Voivoi Yam Bele
Number of Agricultural Household with Farm Land by Land Tenureship	Freehold	1
	Traditional ownership (Mataqali, Tokatoka, Yavusa, Kovukovu/	45
	Occupy land with Informal Arrangement	2

Indicator	Variables	Data
Area of Farm Land by Land Tenureship (Ha)	Freehold	7.3
	Traditional ownership (Mataqali, Tokatoka, Yavusa, Kovukovu/	49.4
	Occupy land with Informal Arrangement	0.2
	Total	57

6.4.2 BURETA DISTRICT

A. EA Map & Description



EA Number: 06-02-(A-J)-0

Note

1. The district is located on Ovalau Island

Starting Point: Naqeledamudamu Point [0266, 1765]

Description: From Starting Point, follow district bdy N along HWM to Vunisinu Point [9951-2863] to where it meets Levuka district bdy. Follow Bureta/Levuka district bdy SE to coordinate [0217-2673] to where it meets Lovoni district bdy. Finally follow Bureta/Lovoni district bdy S back to Starting Point.

Localities: Naviteitei Village, Nasaga Village, Viro Village, Wainaloka Village, Nadawa Sett, Vatu Sett, Wainiveli Sett, Navuloa village, Buresala Sett, Cawatara Sett, Waidau Sett.

B. Bureta District Profile

Indicator	Variables	Data
Number of Localities	Total	10
Number of Agricultural Household	Total	156
Total of Agricultural Household Members	Male	264
	Female	201
	Total	465
Average Agricultural Household Size	Average	3.0

Indicator	Variables	Data
Number of Agricultural Household Members Attended Agricultural Training	Male	8
	Female	5
	Total	13
Number of Farmer/s (Primary/Secondary Occupation)	Male	169
	Female	7
	Total	176
Number of Farmer/s Age Group	x ≥ 10 yrs. ≤ 19 yrs.	4
	x > 19 yrs. ≤ 29 yrs.	34
	x > 29 yrs. ≤ 39 yrs.	51
	x > 39 yrs. ≤ 49 yrs.	29
	x > 49 yrs. ≤ 59 yrs.	29
	x > 59 yrs.	29
	Total	176
Number of Farmers With Savings Account	Male	56
	Female	5
	Total	61
Number of Farmers Without Savings Account	Male	113
	Female	2
	Total	115
Number of Farmers -Mobile Phones	Own Mobile Phone	113
	Do not own Mobile Phone	63
	Total	176
Number of Agricultural Household by Type of Building	An independent dwelling	156
	Total	156
Number of Agricultural Household by Type of Outer Walls	Concrete, Brick or Cement	48
	Permanent walls of tin or corrugated iron	84
	Walls of traditional bure materials	1
	Wooden walls	23
	Total	156
Number of Agricultural Household by Main Source of Water	From a Communal Standpipe	1
	Metered	2
	Piped without meter	148
	River or Creek	5
	Total	156
Number of Agricultural Household by Frequency of Access to balanced meal three times a day	Always	64
	Never	-
	Sometimes	91
	Total	155
Number of Agricultural Household by Frequency of Experience Hunger Due to Lack of Money	Never	62
	Often	4
	Sometimes	89
	Total	155

Indicator	Variables	Data
Top 5 non-sugar crop commodities grown		Dalo
		Cassava
		Yaqona
		Bele
		Vudi
Number of Agricultural Household with Farm Land by Land Tenureship	Freehold	9
	Traditional ownership (Mataqali, Tokatoka, Yavusa, Kovukovu/	143
	Occupy land with Informal Arrangement	2
Area of Farm Land by Land Tenureship (Ha)	Freehold	230.6
	Traditional ownership (Mataqali, Tokatoka, Yavusa, Kovukovu/	81.7
	Occupy land with Informal Arrangement	0.2
	Total	312

6.4.3 CAWA & MUDU DISTRICT

A. EA Map & Description



Koro Island

Note:

1. There is no clear boundary that separate the 2 districts (Cawa& Mudu) in the island
2. Locality listing by district were used to separate the 2 districts and to avoid any double counting.

CAWA DISTRICT

EA Number: 06-03-(A-J)-0

Description: The boundary covers Part of Koro Island Island

Localities: Kade Village, Nabuna Village, Bunirea Village, Nagadro Village, Navaga Village, Tavua Village, Vatulele Village, Nauru Sett, Nasovu Sett, Vunimoli Sett, Nabasovi Village, Nabasovi District School Compound, Naisogoloa Sett, Naota Sett, Naqala Sett, Vunivasa District School Compound, Waicula Sett, Dramea Sett, Ucuna Sett, Batiri Estate.

B. Cawa District Profile

Indicator	Variables	Data
Number of Localities	Total	20
Number of Agricultural Household	Total	169
Total of Agricultural Household Members	Male	346
	Female	302
	Total	648
Average Agricultural Household Size	Average	3.8
Number of Agricultural Household Members Attended Agricultural Training	Male	38
	Female	3
	Total	41
Number of Farmer/s (Primary/Secondary Occupation)	Male	203
	Female	14
	Total	217

Indicator	Variables	Data
Number of Farmer/s Age Group	x ≥ 10 yrs. ≤ 19 yrs.	4
	x > 19 yrs. ≤ 29 yrs.	35
	x > 29 yrs. ≤ 39 yrs.	56
	x > 39 yrs. ≤ 49 yrs.	52
	x > 49 yrs. ≤ 59 yrs.	34
	x > 59 yrs.	36
	Total	217
Number of Farmers With Savings Account	Male	47
	Female	2
	Total	49
Number of Farmers Without Savings Account	Male	156
	Female	12
	Total	168
Number of Farmers -Mobile Phones	Own Mobile Phone	95
	Do not own Mobile Phone	122
	Total	217
Number of Agricultural Household by Type of Building	A building housing two or more households	2
	An independent dwelling	167
	Total	169
Number of Agricultural Household by Type of Outer Walls	Concrete, Brick or Cement	44
	Permanent walls of tin or corrugated iron	43
	Walls of makeshift or improvised materials	1
	Walls of traditional bure materials	2
	Wooden walls	79
	Total	169
Number of Agricultural Household by Main Source of Water	From a Communal Standpipe	15
	Piped without meter	135
	River or Creek	1
	Roof Tank	18
	Total	169
Number of Agricultural Household by Frequency of Access to balanced meal three times a day	Always	124
	Never	-
	Sometimes	45
	Total	169
Number of Agricultural Household by Frequency of Experience Hunger Due to Lack of Money	Never	144
	Often	-
	Sometimes	25
	Total	169
Top 5 non-sugar crop commodities grown		Dalo Yaqona Cassava Vudi Bele

Indicator	Variables	Data
Number of Agricultural Household with Farm Land by Land Tenureship	Native Lease	15
	Traditional ownership (Mataqali, Tokatoka, Yavusa, Kovukovu/	151
	Occupy land with Informal Arrangement	4
Area of Farm Land by Land Tenureship (Ha)	Native Lease	137.6
	Traditional ownership (Mataqali, Tokatoka, Yavusa, Kovukovu/	130.8
	Occupy land with Informal Arrangement	5.0
	Total	273.5

MUDU DISTRICT

EA Number: 06-07-(A-J)-0

Description: The boundary covers Part of Koro Island

Localities: Mudu Village, Nacamaki Village, Nakodu Village, Loma Village, Namacu Village Naqaidamu Village, Baravi Village, Nasau Village, Sinuvaca Village, Tuatua Village, Muanivanua Sett, Nosonosos Sett, Mudu Primary School Compound, Delaikoro Sett, Nasau Government Station, Koro High School Compound, Loganiu Sett, Mago Sett, Nainivini Sett, Nasau Primary School Compound, Nadakeke Sett, Qalivakabau District School Compound, Tao Sett, Kabe Sett, Naunu Sett.

C. Mudu District Profile

Indicator	Variables	Data
Number of Localities	Total	24
Number of Agricultural Household	Total	268
Total of Agricultural Household Members	Male	515
	Female	422
	Total	937
Average Agricultural Household Size	Average	3.5
Number of Agricultural Household Members Attended Agricultural Training	Male	53
	Female	9
	Total	62
Number of Farmer/s (Primary/Secondary Occupation)	Male	297
	Female	31
	Total	328
Number of Farmer/s Age Group	$x \geq 10$ yrs. ≤ 19 yrs.	7
	$x > 19$ yrs. ≤ 29 yrs.	48
	$x > 29$ yrs. ≤ 39 yrs.	65
	$x > 39$ yrs. ≤ 49 yrs.	70
	$x > 49$ yrs. ≤ 59 yrs.	76
	$x > 59$ yrs.	62
	Total	328
Number of Farmers With Savings Account	Male	59
	Female	2
	Total	61
Number of Farmers Without Savings Account	Male	238
	Female	29
	Total	267
Number of Farmers -Mobile Phones	Own Mobile Phone	111
	Do not own Mobile Phone	217
	Total	328
Number of Agricultural Household by Type of Building	A building housing two or more households	5
	An independent dwelling	263
	Total	268
Number of Agricultural Household by Type of Outer Walls	Concrete, Brick or Cement	84
	Permanent walls of tin or corrugated iron	95
	Walls of makeshift or improvised materials	4
	Wooden walls	85
	Total	268

Indicator	Variables	Data
Number of Agricultural Household by Main Source of Water	From a Communal Standpipe	34
	Metered	2
	Piped without meter	229
	Roof Tank	3
	Total	268
Number of Agricultural Household by Frequency of Access to balanced meal three times a day	Always	175
	Never	2
	Sometimes	88
	Total	265
Number of Agricultural Household by Frequency of Experience Hunger Due to Lack of Money	Never	220
	Often	2
	Sometimes	43
	Total	265
Top 5 non-sugar crop commodities grown		Dalo Yaqona Cassava Yam Vudi
Number of Agricultural Household with Farm Land by Land Tenureship	Native Lease	1
	Traditional ownership (Mataqali, Toka-toka, Yavusa, Kovukovu/	260
	Occupy land with Informal Arrangement	3
Area of Farm Land by Land Tenureship (Ha)	Native Lease	2.0
	Traditional ownership (Mataqali, Toka-toka, Yavusa, Kovukovu/	200.4
	Occupy land with Informal Arrangement	1.6
	Total	204.0

6.4.4 LEVUKA DISTRICT

A. EA Map & Description



EA Number: 06-04-(A-J)-1

Note

1. The district is located on Ovalau Island
2. Makogai Island is also part of the district

Starting Point: Point on HWM where Levuka and Nasinu district meets [0900-2470]

Description: From Starting point, follow Levuka/Nasinu district bdy W to coordinate [0800-2438] to where it meets Lovoni district bdy. Follow Levuka/Lovoni district bdy W, NW then SW to where it meets Bureta district bdy [02182677]. Follow Levuka/Buretu district bdy NW to HWM at Vunisinu Point [9951-2855]. Finally follow district bdy NE then SE along HWM back to starting point.

Localities: Arovudi Village, Nauouo Village, Rukuruku Village, Taviya Village, Toki Village, Vagadaci Village, Vatukalo village, Vuma village, Waililai Village, Waitovu Village, Nasau Village (Makogai Island). Sinuda sett, Levukavakaviti, Dalive Sett, Kalaba Sett, Korovou Sett, Baba Sett, Nadugu Sett, Nosonos Sett, Matai Sett, Tuvaka Sett.

B. Levuka District Profile

Indicator	Variables	Data
Number of Localities	Total	21
Number of Agricultural Household	Total	356
Total of Agricultural Household Members	Male	832
	Female	771
	Total	1,603
Average Agricultural Household Size	Average	4.5
Number of Agricultural Household Members Attended Agricultural Training	Male	64
	Female	13
	Total	77
Number of Farmer/s (Primary/Secondary Occupation)	Male	409
	Female	78
	Total	487

Indicator	Variables	Data
Number of Farmer/s Age Group	x ≥ 10 yrs. ≤ 19 yrs.	26
	x > 19 yrs. ≤ 29 yrs.	92
	x > 29 yrs. ≤ 39 yrs.	111
	x > 39 yrs. ≤ 49 yrs.	75
	x > 49 yrs. ≤ 59 yrs.	98
	x > 59 yrs.	85
	Total	487
Number of Farmers With Savings Account	Male	160
	Female	36
	Total	196
Number of Farmers Without Savings Account	Male	249
	Female	42
	Total	291
Number of Farmers -Mobile Phones	Own Mobile Phone	260
	Do not own Mobile Phone	227
	Total	487
Number of Agricultural Household by Type of Building	A building housing two or more households	5
	An independent dwelling	351
	Total	356
Number of Agricultural Household by Type of Outer Walls	Concrete, Brick or Cement	169
	Permanent walls of tin or corrugated iron	103
	Wooden walls	84
	Total	356
Number of Agricultural Household by Main Source of Water	From a Communal Standpipe	2
	Metered	66
	Piped without meter	281
	River or Creek	2
	Roof Tank	2
	Well	3
	Total	356
Number of Agricultural Household by Frequency of Access to balanced meal three times a day	Always	206
	Never	12
	Sometimes	134
	Total	352
Number of Agricultural Household by Frequency of Experience Hunger Due to Lack of Money	Never	332
	Often	3
	Sometimes	17
	Total	352
Top 5 non-sugar crop commodities grown		Cassava Dalo Yaqona Bele Vudi

Indicator	Variables	Data
Number of Agricultural Household with Farm Land by Land Tenureship	Freehold	8
	Lease from State	2
	Traditional ownership (Mataqali, Tokatoka, Yavusa, Kovukovu/	331
	Occupy land with Informal Arrangement	6
Area of Farm Land by Land Tenureship (Ha)	Freehold	12.8
	Lease from State	0.3
	Traditional ownership (Mataqali, Tokatoka, Yavusa, Kovukovu/	196.8
	Occupy land with Informal Arrangement	1.4
	Total	211.3

6.4.5 LOVONI DISTRICT

A. EA Map & Description



EA Number: 06-05-(A-J)-0

Note

1. The district is located on Ovalau Island

Starting Point: Naeledamudamu Point [0266, 1765]

Description: From starting point, follow Lovoni/Bureta district bdy N then NE to point where Wailasakau and Navasa Creek meets [0453, 2900]. Follow Lovoni/Levuka district bdy NE to where it meets Nasinu district bdy [0800, 2441]. Finally follow Lovoni/Nasinu district SW back to starting point.

Localities: Lovoni Village, Nacobo Village, Nasaumatua Village, Nukutocia Village, Visoto Village, Tukata Sett, Wainikavika Sett, Waiviva Sett, Nasau Sett, Waidra Sett.

B. Lovoni District Profile

Indicator	Variables	Data
Number of Localities	Total	10
Number of Agricultural Household	Total	149
Total of Agricultural Household Members	Male	295
	Female	226
	Total	521
Average Agricultural Household Size	Average	3.5
Number of Agricultural Household Members Attended Agricultural Training	Male	59
	Female	7
	Total	66
Number of Farmer/s (Primary/Secondary Occupation)	Male	182
	Female	5
	Total	187

Indicator	Variables	Data
Number of Farmer/s Age Group	x ≥ 10 yrs. ≤ 19 yrs.	4
	x > 19 yrs. ≤ 29 yrs.	31
	x > 29 yrs. ≤ 39 yrs.	47
	x > 39 yrs. ≤ 49 yrs.	33
	x > 49 yrs. ≤ 59 yrs.	37
	x > 59 yrs.	35
	Total	187
Number of Farmers With Savings Account	Male	80
	Female	2
	Total	82
Number of Farmers Without Savings Account	Male	102
	Female	3
	Total	105
Number of Farmers -Mobile Phones	Own Mobile Phone	120
	Do not own Mobile Phone	67
	Total	187
Number of Agricultural Household by Type of Building	An independent dwelling	149
	Total	149
Number of Agricultural Household by Type of Outer Walls	Concrete, Brick or Cement	54
	Permanent walls of tin or corrugated iron	62
	Wooden walls	33
	Total	149
Number of Agricultural Household by Main Source of Water	From a Communal Standpipe	15
	Metered	1
	Piped without meter	132
	River or Creek	1
	Total	149
Number of Agricultural Household by Frequency of Access to balanced meal three times a day	Always	122
	Never	2
	Sometimes	24
	Total	148
Number of Agricultural Household by Frequency of Experience Hunger Due to Lack of Money	Never	128
	Often	3
	Sometimes	17
	Total	148
Top 5 non-sugar crop commodities grown		Dalo Yaqona Cassava Vudi Bele
Number of Agricultural Household with Farm Land by Land Tenureship	Freehold	1
	Traditional ownership (Mataqali, Tokatoka, Yavusa, Kovukovu/	144
	Occupy land with Informal Arrangement	1

Indicator	Variables	Data
Area of Farm Land by Land Tenureship (Ha)	Freehold	0.8
	Traditional ownership (Mataqali, Tokatoka, Yavusa, Kovukovu/	801.3
	Occupy land with Informal Arrangement	0.2
	Total	802.3

6.4.6 MOTURIKI DISTRICT

A. EA Map & Description



EA Number: 06-06-(A-J)-0

Description: The boundary covers Moturiki Island and Yanuca Island

Localities: Daku Village, Naicabecabe Village, Nasauvuki Village, Nasauvuki Government Station, Nasesara Village, Navuti Village, Niubasaga Village, Savuna Village, Uluibau Village, Wawa Village, Parisi Sett, Yanuca Village (Yanuca Island)

B. Moturiki District Profile

Indicator	Variables	Data
Number of Localities	Total	12
Number of Agricultural Household	Total	185
Total of Agricultural Household Members	Male	387
	Female	354
	Total	741
Average Agricultural Household Size	Average	4.0
Number of Agricultural Household Members Attended Agricultural Training	Male	70
	Female	6
	Total	76
Number of Farmer/s (Primary/Secondary Occupation)	Male	235
	Female	16
	Total	251

Indicator	Variables	Data
Number of Farmer/s Age Group	x ≥ 10 yrs. ≤ 19 yrs.	13
	x > 19 yrs. ≤ 29 yrs.	60
	x > 29 yrs. ≤ 39 yrs.	50
	x > 39 yrs. ≤ 49 yrs.	45
	x > 49 yrs. ≤ 59 yrs.	45
	x > 59 yrs.	38
	Total	251
Number of Farmers With Savings Account	Male	86
	Female	9
	Total	95
Number of Farmers Without Savings Account	Male	149
	Female	7
	Total	156
Number of Farmers -Mobile Phones	Own Mobile Phone	152
	Do not own Mobile Phone	99
	Total	251
Number of Agricultural Household by Type of Building	An independent dwelling	185
	Total	185
Number of Agricultural Household by Type of Outer Walls	Concrete, Brick or Cement Permanent walls of tin or corrugated iron	24
	Wooden walls	105
	Total	185
Number of Agricultural Household by Main Source of Water	Borehole From a Communal Standpipe	28
	Roof Tank	2
	Other	130
	Total	185
Number of Agricultural Household by Frequency of Access to balanced meal three times a day	Always	81
	Never	-
	Sometimes	104
	Total	185
Number of Agricultural Household by Frequency of Experience Hunger Due to Lack of Money	Never	138
	Often	4
	Sometimes	43
	Total	185
Top 5 non-sugar crop commodities grown	Cassava	
	Yaqona	
	Dalo	
	Vudi	
	Banana	
Number of Agricultural Household with Farm Land by Land Tenureship	Traditional ownership (Mataqali, Tokatoka, Yavusa, Kovukovu)	180
	Occupy land with Informal Arrangement	3
Area of Farm Land by Land Tenureship (Ha)	Traditional ownership (Mataqali, Tokatoka, Yavusa, Kovukovu)	95.1
	Occupy land with Informal Arrangement	0.4
	Total	95.4

6.4.7 NAIRAI DISTRICT

A. EA Map & Description



EA Number: 06-08-(A-J)-0

Description: The boundary covers Nairai Island

Localities: Lawaki Village, Natauloa Village, Tovulailai Village, Vutuna Village, Waitoga Village

B. Nairai District Profile

Indicator	Variables	Data
Number of Localities	Total	5
Number of Agricultural Household	Total	77
Total of Agricultural Household Members	Male	153
	Female	136
	Total	289
Average Agricultural Household Size	Average	3.8
Number of Agricultural Household Members Attended Agricultural Training	Male	11
	Female	2
	Total	13
Number of Farmer/s (Primary/Secondary Occupation)	Male	89
	Female	16
	Total	105

Indicator	Variables	Data
Number of Farmer/s Age Group	x > 19 yrs. ≤ 29 yrs.	16
	x > 29 yrs. ≤ 39 yrs.	24
	x > 39 yrs. ≤ 49 yrs.	22
	x > 49 yrs. ≤ 59 yrs.	22
	x > 59 yrs.	21
	Total	105
Number of Farmers With Savings Account	Male	13
	Female	1
	Total	14
Number of Farmers Without Savings Account	Male	76
	Female	15
	Total	91
Number of Farmers -Mobile Phones	Own Mobile Phone	27
	Do not own Mobile Phone	78
	Total	105
Number of Agricultural Household by Type of Building	A building housing two or more households	2
	An independent dwelling	75
	Total	77
Number of Agricultural Household by Type of Outer Walls	Concrete, Brick or Cement	19
	Permanent walls of tin or corrugated iron	23
	Walls of traditional bure materials	2
	Wooden walls	33
	Total	77
Number of Agricultural Household by Main Source of Water	From a Communal Standpipe	21
	Piped without meter	50
	Roof Tank	6
	Total	77
Number of Agricultural Household by Frequency of Access to balanced meal three times a day	Always	57
	Never	-
	Sometimes	19
	Total	76
Number of Agricultural Household by Frequency of Experience Hunger Due to Lack of Money	Never	73
	Often	-
	Sometimes	3
	Total	76
Top 5 non-sugar crop commodities grown		Cassava Voivoi Dalo Yaqona Bele
Number of Agricultural Household with Farm Land by Land Tenureship	Traditional ownership (Mataqali, Tokatoka, Yavusa, Kovukovu/	76
Area of Farm Land by Land Tenureship (Ha)	Traditional ownership (Mataqali, Tokatoka, Yavusa, Kovukovu/	1,145.9
	Total	1,145.9

6.4.8 NASINU DISTRICT.

A. EA Map & Description



EA Number: 06-09-(A-J)-0

Note

- The district is located on Ovalau Island

Starting Point: Point on HWM where Levuka and Nasinu district meets [0900-2470]

Description: From Starting Point, follow district bdy S then NW to the mouth of Visoto Creek where it meets Lovoni district bdy. Follow Nasinu/Lovoni district bdy NE to Totoko Creek [0899-2470]

Localities: Draiba Village, Draiba Housing, Naikorokoro Village, Kuvukakuvu Sett, Nabuiniika Sett, Sailia Sett, Natokalau Village, Natuvu Sett, Tokou Village

B. Nasinu District Profile

Indicator	Variables	Data
Number of Localities	Total	8
Number of Agricultural Household	Total	207
Total of Agricultural Household Members	Male	488
	Female	503
	Total	991
Average Agricultural Household Size	Average	4.8
Number of Agricultural Household Members Attended Agricultural Training	Male	10
	Female	8
	Total	18
Number of Farmer/s (Primary/ Secondary Occupation)	Male	238
	Female	68
	Total	306

Indicator	Variables	Data
Number of Farmer/s Age Group	x ≥ 10 yrs. ≤ 19 yrs.	13
	x > 19 yrs. ≤ 29 yrs.	63
	x > 29 yrs. ≤ 39 yrs.	78
	x > 39 yrs. ≤ 49 yrs.	66
	x > 49 yrs. ≤ 59 yrs.	50
	x > 59 yrs.	36
	Total	306
Number of Farmers With Savings Account	Male	105
	Female	35
	Total	140
Number of Farmers Without Savings Account	Male	133
	Female	33
	Total	166
Number of Farmers -Mobile Phones	Own Mobile Phone	153
	Do not own Mobile Phone	153
	Total	306
Number of Agricultural Household by Type of Building	A building housing two or more households	17
	An independent dwelling	190
	Total	207
Number of Agricultural Household by Type of Outer Walls	Concrete, Brick or Cement	97
	Permanent walls of tin or corrugated iron	40
	Wooden walls	70
	Total	207
Number of Agricultural Household by Main Source of Water	Borehole	2
	Metered	56
	Piped without meter	149
	Total	207
Number of Agricultural Household by Frequency of Access to balanced meal three times a day	Always	43
	Never	-
	Sometimes	159
	Total	202
Number of Agricultural Household by Frequency of Experience Hunger Due to Lack of Money	Never	174
	Often	1
	Sometimes	27
	Total	202
Top 5 non-sugar crop commodities grown		Cassava Dalo Bele Yaqona Vudi
Number of Agricultural Household with Farm Land by Land Tenureship	Lease from State	2
	Traditional ownership (Mataqali, Tokatoka, Yavusa, Kovukovu/	190
	Occupy land with Informal Arrangement	4

Indicator	Variables	Data
Area of Farm Land by Land Tenureship (Ha)	Lease from State	0.3
	Traditional ownership (Mataqali, Tokatoka, Yavusa, Kovukovu/	78.5
	Occupy land with Informal Arrangement	0.03
	Total	78.9

6.4.9 NAVUKAILAGI DISTRICT

A. EA Map & Description



EA Number: 06-10-(A-J)-0

Note: The district is located in Gau Island

Starting Point: Ucinivatu Point where Navukailagi and Sawaieke district Bdy meets [5205-9392]

Description: From Starting point, follow district bdy NE to the point where it meets Vanuaso district bdy [5885-9522]. Follow Navukailagi/Vanuaso district bdy inland SW to where it meets Sawieke district bdy [5626-9007]. Finally follow Navukailagi/ Sawaieke NW back to starting point.

Localities: Navukailagi Village, Qarani Village, Vione Village

B. Navukailagi District Profile

Indicator	Variables	Data
Number of Localities	Total	3
Number of Agricultural Household	Total	59
Total of Agricultural Household Members	Male	112
	Female	116
	Total	228
Average Agricultural Household Size	Average	3.9
Number of Agricultural Household Members Attended Agricultural Training	Male	20
	Female	6
	Total	26
Number of Farmer/s (Primary/Secondary Occupation)	Male	64
	Female	11
	Total	75

Indicator	Variables	Data
Number of Farmer/s Age Group	x ≥ 10 yrs. ≤ 19 yrs.	2
	x > 19 yrs. ≤ 29 yrs.	13
	x > 29 yrs. ≤ 39 yrs.	17
	x > 39 yrs. ≤ 49 yrs.	10
	x > 49 yrs. ≤ 59 yrs.	19
	x > 59 yrs.	14
	Total	75
Number of Farmers With Savings Account	Male	20
	Female	3
	Total	23
Number of Farmers Without Savings Account	Male	44
	Female	8
	Total	52
Number of Farmers -Mobile Phones	Own Mobile Phone	44
	Do not own Mobile Phone	31
	Total	75
Number of Agricultural Household by Type of Building	A building housing two or more households	1
	An independent dwelling	58
	Total	59
Number of Agricultural Household by Type of Outer Walls	Concrete, Brick or Cement	12
	Permanent walls of tin or corrugated iron	17
	Walls of traditional bure materials	1
	Wooden walls	29
	Total	59
Number of Agricultural Household by Main Source of Water	From a Communal Standpipe	6
	Piped without meter	51
	Roof Tank	2
	Total	59
Number of Agricultural Household by Frequency of Access to balanced meal three times a day	Always	49
	Never	-
	Sometimes	10
	Total	59
Number of Agricultural Household by Frequency of Experience Hunger Due to Lack of Money	Never	48
	Often	-
	Sometimes	11
	Total	59
Top 5 non-sugar crop commodities grown		Cassava Dalo Yaqona Bele Vudi
Number of Agricultural Household with Farm Land by Land Tenureship	Traditional ownership (Mataqali, Tokatoka, Yavusa, Kovukovu/	54
	Occupy land with Informal Arrangement	7

Indicator	Variables	Data
Area of Farm Land by Land Tenureship (Ha)	Traditional ownership (Mataqali, Tokatoka, Yavusa, Kovukovu/	54.7
	Occupy land with Informal Arrangement	2.5
	Total	57.2

6.4.10 SAWAIEKE DISTRICT

A. EA Map & Description



EA Number: 06-11-(A-J)-0

Note

- The district is located on Gau Island

Starting Point: Point on HWM where Sawaieke district and Vanuaso district Bdy meets [6393-8554]

Description: Follow district Bdy S then NW along HWM to point where it meets Navukailagi district Bdy. Finally follow district bdy SE across the island back to starting point.

Localities: Levukaigau Village, Lovu Village, Nawaikama Village, Nukuloa Village, Sawaieke Village, Somosomo Village, Vadravadra Village, Yavua Village, Nadrodro Sett, Waisomo Sett

B. Sawaieke District Profile

Indicator	Variables	Data
Number of Localities	Total	10
Number of Agricultural Household	Total	214
Total of Agricultural Household Members	Male	477
	Female	395
	Total	872
Average Agricultural Household Size	Average	4.1
Number of Agricultural Household Members Attended Agricultural Training	Male	85
	Female	13
	Total	98

Indicator	Variables	Data
Number of Farmer/s (Primary/Secondary Occupation)	Male	278
	Female	37
	Total	315
Number of Farmer/s Age Group	x ≥ 10 yrs. ≤ 19 yrs.	13
	x > 19 yrs. ≤ 29 yrs.	54
	x > 29 yrs. ≤ 39 yrs.	59
	x > 39 yrs. ≤ 49 yrs.	80
	x > 49 yrs. ≤ 59 yrs.	71
	x > 59 yrs.	38
	Total	315
Number of Farmers With Savings Account	Male	101
	Female	9
	Total	110
Number of Farmers Without Savings Account	Male	177
	Female	28
	Total	205
Number of Farmers -Mobile Phones	Own Mobile Phone	129
	Do not own Mobile Phone	186
	Total	315
Number of Agricultural Household by Type of Building	A building housing two or more households	5
	An independent dwelling	208
	Other Type	1
	Total	214
Number of Agricultural Household by Type of Outer Walls	Concrete, Brick or Cement	85
	Permanent walls of tin or corrugated iron	45
	Walls of makeshift or improvised materials	1
	Walls of traditional bure materials	9
	Wooden walls	74
	Total	214
Number of Agricultural Household by Main Source of Water	Borehole	8
	From a Communal Standpipe	30
	Metered	1
	Piped without meter	167
	River or Creek	1
	Roof Tank	7
	Total	214
	Number of Agricultural Household by Frequency of Access to balanced meal three times a day	Always
Never		6
Sometimes		60
Total		213
Number of Agricultural Household by Frequency of Experience Hunger Due to Lack of Money	Never	194
	Often	-
	Sometimes	19
	Total	213

Indicator	Variables	Data
Top 5 non-sugar crop commodities grown		Yaqona
		Cassava
		Dalo
		Bele
		Vudi
Number of Agricultural Household with Farm Land by Land Tenureship	Traditional ownership (Mataqali, Tokatoka, Yavusa, Kovukovu/	207
	Occupy land with Informal Arrangement	6
Area of Farm Land by Land Tenureship (Ha)	Traditional ownership (Mataqali, Tokatoka, Yavusa, Kovukovu/	154.0
	Occupy land with Informal Arrangement	2.2
	Total	156.2

6.4.11 VANUASO DISTRICT

A. EA Map & Description



Note

1. The district is located on Gau Island

EA Number: 06-12-(A-J)-0

Starting Point: Point on HWM where Vanuaso meets Navukailagi district [5884-9520]

Description: From Starting Point, follow Vanuaso district bdy along HWM SE to coordinate [8557-6400]. Follow district bdy inland NW to coordinate [9000-5626] and continue follow district bdy NE back to Starting point.

Localities: Lamiti Village, Namokamoka Sett, Lekanai Village, Malawai Village, Nacavanadi Village, Vanuaso Village

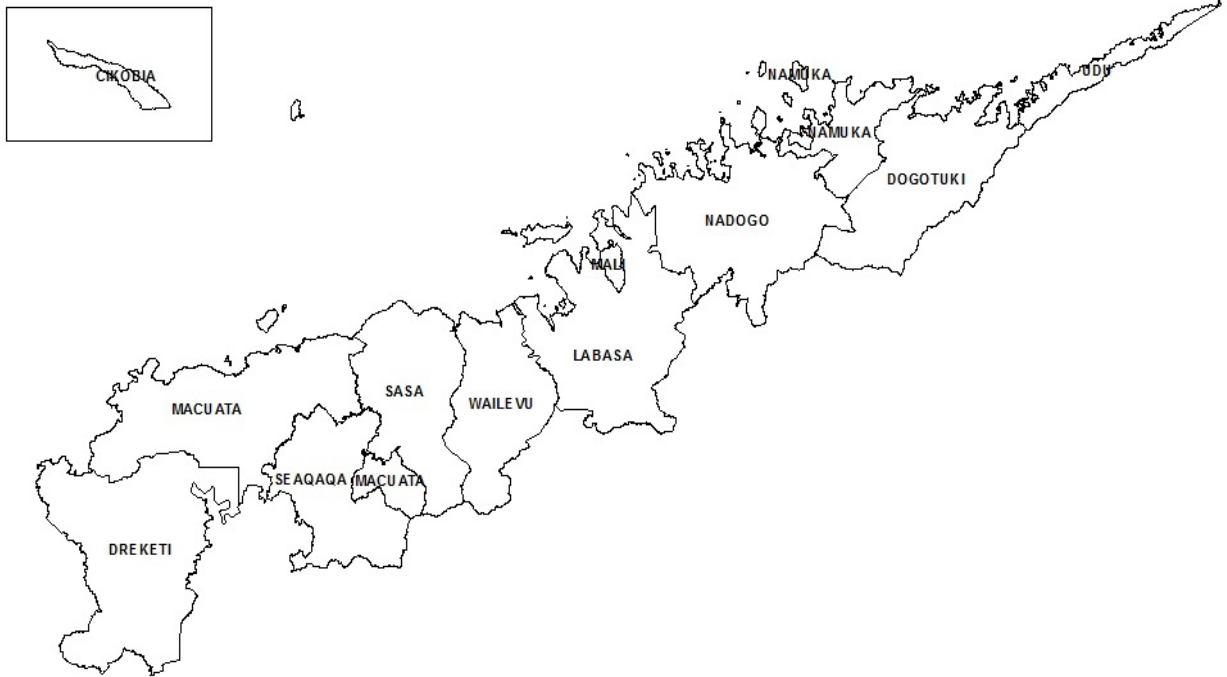
B. Vanuaso District Profile

Indicator	Variables	Data
Number of Localities	Total	6
Number of Agricultural Household	Total	132
Total of Agricultural Household Members	Male	263
	Female	204
	Total	467
Average Agricultural Household Size	Average	3.5
Number of Agricultural Household Members Attended Agricultural Training	Male	32
	Female	4
	Total	36
Number of Farmer/s (Primary/Secondary Occupation)	Male	167
	Female	16
	Total	183

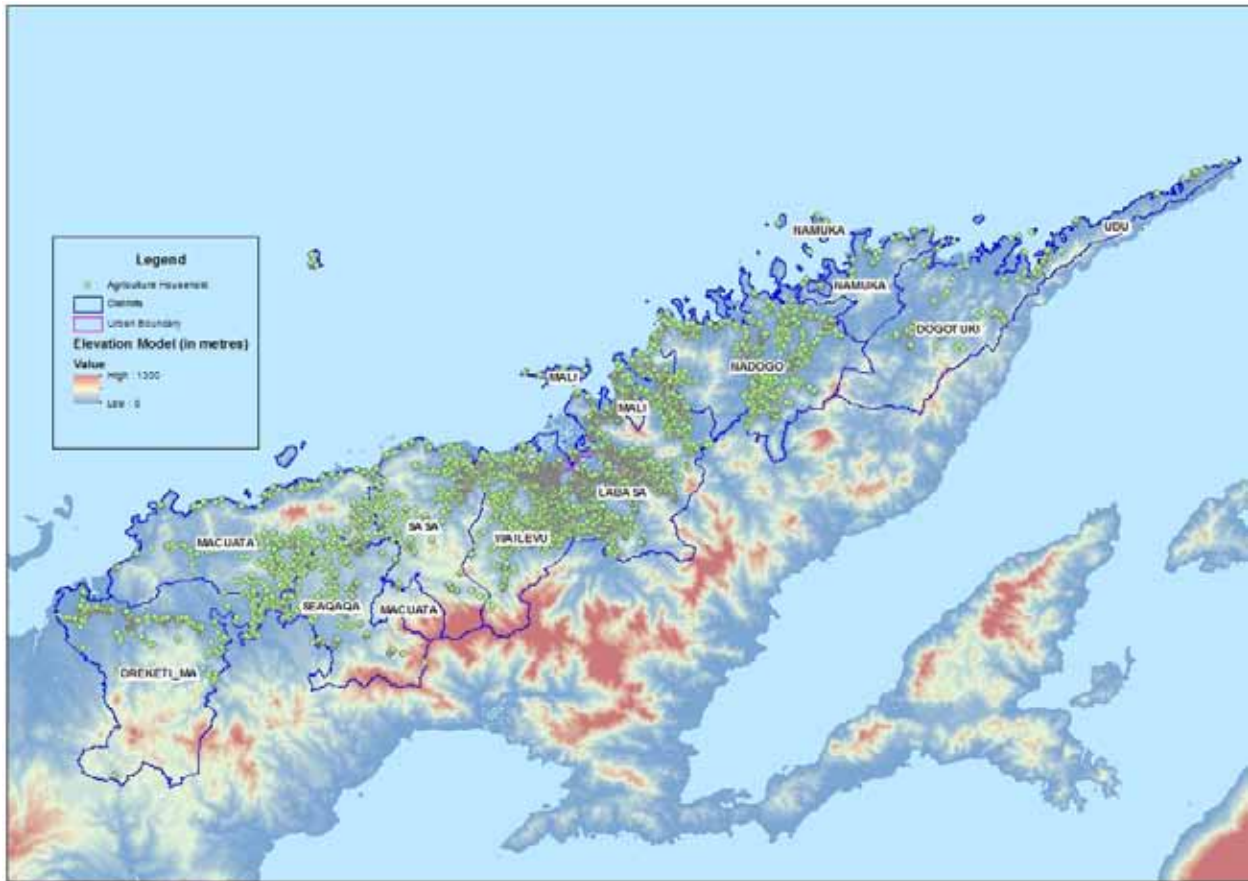
Indicator	Variables	Data
Number of Farmer/s Age Group	x ≥ 10 yrs. ≤ 19 yrs.	4
	x > 19 yrs. ≤ 29 yrs.	34
	x > 29 yrs. ≤ 39 yrs.	39
	x > 39 yrs. ≤ 49 yrs.	35
	x > 49 yrs. ≤ 59 yrs.	43
	x > 59 yrs.	28
	Total	183
Number of Farmers With Savings Account	Male	30
	Female	2
	Total	32
Number of Farmers Without Savings Account	Male	137
	Female	14
	Total	151
Number of Farmers -Mobile Phones	Own Mobile Phone	74
	Do not own Mobile Phone	109
	Total	183
Number of Agricultural Household by Type of Building	A building housing two or more households	1
	An independent dwelling	131
	Total	132
Number of Agricultural Household by Type of Outer Walls	Concrete, Brick or Cement	42
	Permanent walls of tin or corrugated iron	41
	Walls of makeshift or improvised materials	1
	Wooden walls	48
	Total	132
Number of Agricultural Household by Main Source of Water	From a Communal Standpipe	12
	Metered	1
	Piped without meter	119
	Total	132
Number of Agricultural Household by Frequency of Access to balanced meal three times a day	Always	90
	Never	2
	Sometimes	40
	Total	132
Number of Agricultural Household by Frequency of Experience Hunger Due to Lack of Money	Never	115
	Often	2
	Sometimes	15
	Total	132
Top 5 non-sugar crop commodities grown	Yaqona	
	Dalo	
	Cassava	
	Bele	
	Vudi	
Number of Agricultural Household with Farm Land by Land Tenureship	Traditional ownership (Mataqali, Tokatoka, Yavusa, Kovukovu/	115
	Occupy land with Informal Arrangement	18

Indicator	Variables	Data
Area of Farm Land by Land Tenureship (Ha)	Traditional ownership (Mataqali, Tokatoka, Yavusa, Kovukovu/	336.2
	Occupy land with Informal Arrangement	216.6
	Total	552.8

CHAPTER 7 MACUATA PROVINCE



7.1 2020FAC COVERAGE MAP



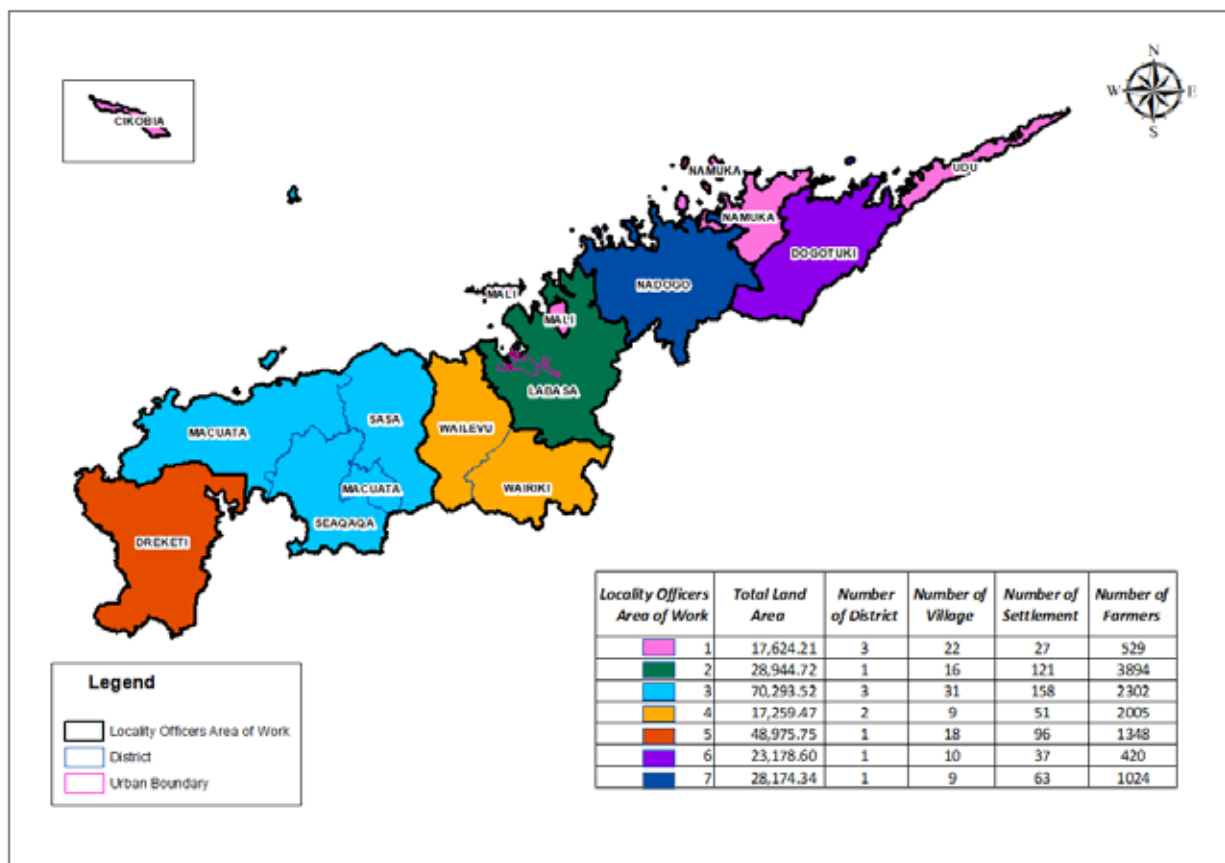
7.2 MACUATA PROVINCE PROFILE

Indicator	Variables	Data
Number of District	Total	12
Number of Village	Total	76
Number of Settlement	Total	60
Number of Agricultural Household	Total	9,507
Total of Agricultural Household Members	Male	19,671
	Female	18,841
	Total	38,512
Average Agricultural Household Size	Average	4.1
Number of Agricultural Household Members Attended Agricultural Training	Male	1,617
	Female	673
	Total	2,290
Number of Farmer/s (Primary/Secondary Occupation)	Male	8,793
	Female	2,212
	Total	11,005
Number of Farmer/s Age Group	x ≥ 10 yrs. ≤ 19 yrs.	294
	x > 19 yrs. ≤ 29 yrs.	1,649
	x > 29 yrs. ≤ 39 yrs.	2,220
	x > 39 yrs. ≤ 49 yrs.	2,633
	x > 49 yrs. ≤ 59 yrs.	2,611
	x > 59 yrs.	1,598
	Total	11,005

Indicator	Variables	Data
Number of Farmers With Savings Account	Male	5,704
	Female	1,075
	Total	6,779
Number of Farmers Without Savings Account	Male	3,089
	Female	1,137
	Total	4,226
Number of Farmers -Mobile Phones	Own Mobile Phone	7,982
	Do not own Mobile Phone	3,023
	Total	11,005
Number of Agricultural Household by Type of Building	A building housing two or more households	196
	An independent dwelling	9,279
	Other Type	32
	Total	9,507
Number of Agricultural Household by Type of Outer Walls	Concrete, Brick or Cement	838
	Permanent walls of tin or corrugated iron	2,030
	Walls of makeshift or improvised materials	26
	Walls of traditional bure materials	74
	Wooden walls	6,515
	Others	24
	Total	9,507
Number of Agricultural Household by Main Source of Water	Borehole	516
	From a Communal Standpipe	900
	Metered	4,978
	Piped without meter	2,178
	River or Creek	140
	Roof Tank	204
	Well	377
	Other	214
	Total	9,507
Number of Agricultural Household by Frequency of Access to balanced meal three times a day	Always	4,486
	Never	366
	Sometimes	4,432
	Total	9,284

Indicator	Variables	Data
Number of Agricultural Household by Frequency of Experience Hunger Due to Lack of Money	Never	6,352
	Often	497
	Sometimes	2,434
	Total	9,283
Top 5 non-sugar crop commodities grown		Cassava Eggplant Bele Dalo Yaqona
Number of Agricultural Household with Farm Land by Land Tenureship	Freehold	804
	Lease from State	700
	Native Lease	3,350
	Traditional ownership (Mataqali, Tokatoka, Yavusa, Kovukovu/	2,631
	Occupy land with Informal Arrangement	1,714
	Occupy without any Legal Arrangement	63
	Other	14
	Total	10,076
Area of Farm Land by Land Tenureship (Ha)	Freehold	3,609.6
	Lease from State	1,818.2
	Native Lease	19,397.0
	Traditional ownership (Mataqali, Tokatoka, Yavusa, Kovukovu/	10,212.9
	Occupy land with Informal Arrangement	1,419.1
	Occupy without any Legal Arrangement	67.3
	Other	3.0
	Total	36,527

7.3 LOCALITY OFFICERS AREA MAP



7.4 DISTRICT/ ENUMERATION AREA MAPS & DESCRIPTIONS AND DEMOGRAPHIC PROFILE OF ALL DISTRICTS IN MACUATA PROVINCE

7.4.1 CIKOBIA DISTRICT

A. EA Map & Description



EA Number: 07-01-(A-J)-0

Description: The boundary covers whole of Cikobia Isand

Localities: Nautovatu Village, Vatulule Village, Vuninuku Village, Cikobia District School, Nalele Sett,

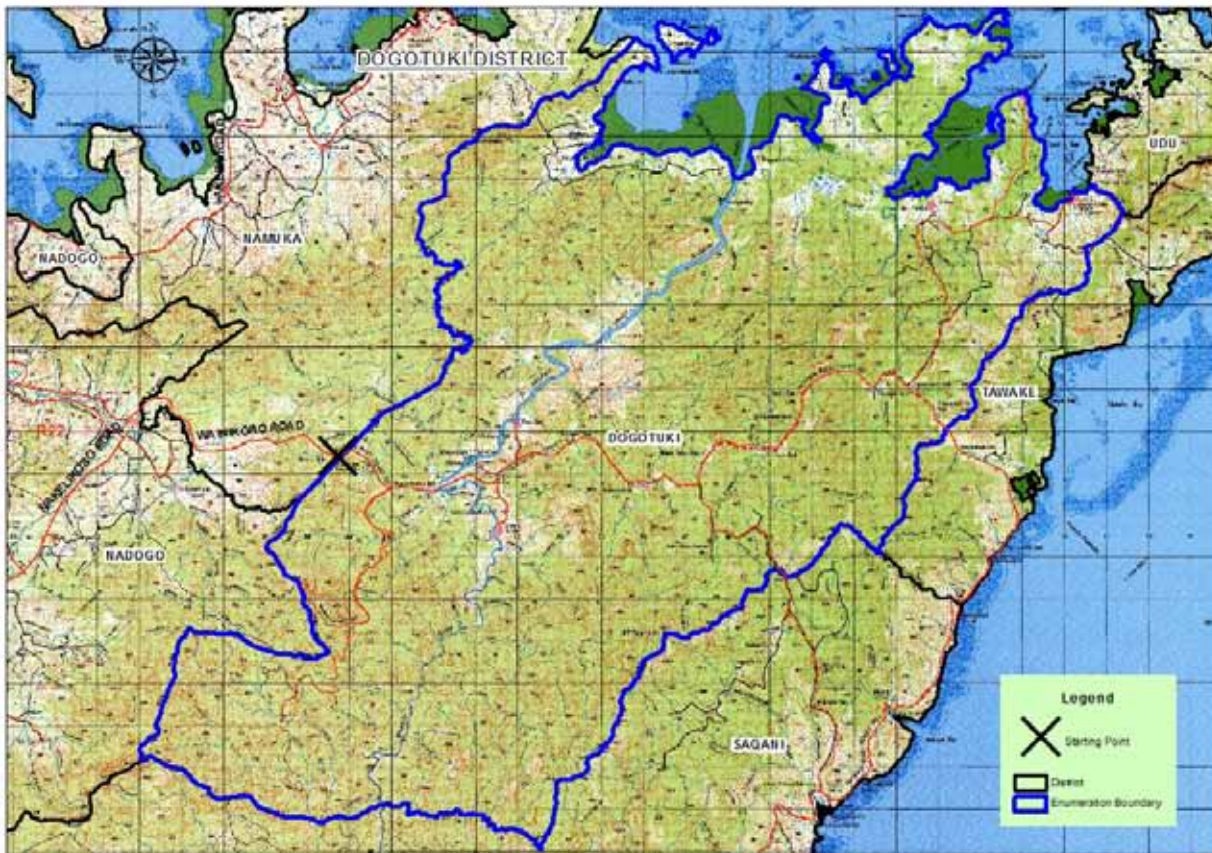
B: Cikobia District Profile

Indicator	Variables	Data
Number of Localities	Total	5
Number of Agricultural Household	Total	20
Total of Agricultural Household Members	Male	30
	Female	25
	Total	55
Average Agricultural Household Size	Average	2.8
Number of Agricultural Household Members Attended Agricultural Training	Male	2
	Female	2
	Total	4
Number of Farmer/s (Primary/Secondary Occupation)	Male	2
	Female	16
	Total	18

Indicator	Variables	Data
Number of Farmer/s Age Group	x > 19 yrs. ≤ 29 yrs.	2
	x > 29 yrs. ≤ 39 yrs.	1
	x > 39 yrs. ≤ 49 yrs.	6
	x > 49 yrs. ≤ 59 yrs.	6
	x > 59 yrs.	3
	Total	18
Number of Farmers With Savings Account	Male	3
	Female	-
	Total	3
Number of Farmers Without Savings Account	Male	13
	Female	2
	Total	15
Number of Farmers -Mobile Phones	Own Mobile Phone	7
	Do not own Mobile Phone	11
	Total	18
Number of Agricultural Household by Type of Building	An independent dwelling	19
	Other Type	1
	Total	20
Number of Agricultural Household by Type of Outer Walls	Concrete, Brick or Cement	3
	Permanent walls of tin or corrugated iron	2
	Wooden walls	15
	Total	20
Number of Agricultural Household by Main Source of Water	From a Communal Standpipe	3
	Piped without meter	4
	Roof Tank	13
	Total	20
Number of Agricultural Household by Frequency of Access to balanced meal three times a day	Always	11
	Never	5
	Sometimes	3
	Total	19
Number of Agricultural Household by Frequency of Experience Hunger Due to Lack of Money	Never	17
	Often	-
	Sometimes	2
	Total	19
Top 5 non-sugar crop commodities grown		Cassava Vudi Yam Bele Coconuts
Number of Agricultural Household with Farm Land by Land Tenureship	Traditional ownership (Mataqali, Tokatoka, Yavusa, Kovukovu/	19
Area of Farm Land by Land Tenureship (Ha)	Traditional ownership (Mataqali, Tokatoka, Yavusa, Kovukovu/	146.4
	Other	2.0
	Total	148

7.4.2 DOGOTUKI DISTRICT

A. EA Map & Description



EA Number: 07-02-(A-J)-0

Starting Point: Point where Wainikoro Road crosses Dogotuki/Namuka district boundary [9900 – 7763] located approx. 1.4Km NW of Nabunisoqosoqo road junction

Description: From Starting point, follow Dogotuki/Namuka district bdy NE, NW then NE to HWM [0578 – 8735]. Follow Dogotuki district bdy E along HWM to point where it meets Udu district bdy [1664 – 8383] located NE of Lagi Village. Follow Dogotuki/Udu district bdy SE until it meets Tawake district bdy (Cakaudrove province bdy) [1739 – 8324] SE of Namoli Sett. Follow Dogotuki/Tawake district bdy (Macuata/Cakaudrove province bdy) SW until it meets Saqani district bdy (Cakaudrove province bdy) [1162 – 7515]. From this Point follow Dogotuki/Saqani district bdy [Macuata/Cakaudrove province bdy] NW then SW to Baleyaganilia Trig St-561. Continue from this point to SW and then NW to point where it meets Nadogo district bdy [9409 - 7020]. Follow Dogotuki/Nadogo district bdy NW, NE then SE to coordinate [9855 – 7371]. From this point follow district bdy NW then NE to point where it meets Namuka district bdy at Hill 243. Finally follow Dogotuki/Namuka district bdy NE back to Starting point.

Localities: Caginiveisau Village, Dogotuki Village, Kedra Village, Lagi Village, Nabuna Village, Naduru Village, Namukalau Village, Qaranivai Village, Rauriko Village, Vitina Village, Vugalei Village, Bakacu Sett, Davoairara Sett, Kadesh Sett, Kedra Cocoa Road, Kedra Loganikoko Sett, Kedra Newtown Sett, Kenani Sett, Lavanisici Sett, Nabuna Tilagica Sett, Naduru Valetokoni Sett, Namako Sett, Namukalau Colaleka Sett, Namukalau Davuke Sett, Namukalau Dogoi Sett, Namukalau Nasavu Sett, Namukalau Noki Sett, Nasigasiga Sett, Nayaroyaro Sett, Newtown Sett, Nubuta Sett, Nukusere Sett, Qaranivai Labasa Sett, Qaranivai Naketei Sett, Qaranivai Raikivi Sett, Raiwasa Sett, Sarafaci Sett, Saroni Sett, Valetokoni Sett, Vatuvanai Sett, Vitina Cawalevu Sett, Vitina Nubunisoqosoqo Sett, Vitina Vunasalusalu Sett, Vitina Wainiura Sett, Vugalei Bani Sett, Vugalei Ita Sett, Vuniividamu Sett, Vunivia Sett, Vuvatu Sett, Wainiura Sett.

B. Dogotuki Demographic Profile

Indicator	Variables	Data
Number of Localities	Total	47
Number of Agricultural Household	Total	180
Total of Agricultural Household Members	Male	509
	Female	438
	Total	947
Average Agricultural Household Size	Average	5.3
Number of Agricultural Household Members Attended Agricultural Training	Male	33
	Female	6
	Total	39
Number of Farmer/s (Primary/Secondary Occupation)	Male	313
	Female	107
	Total	420
Number of Farmer/s Age Group	x ≥ 10 yrs. ≤ 19 yrs.	47
	x > 19 yrs. ≤ 29 yrs.	111
	x > 29 yrs. ≤ 39 yrs.	100
	x > 39 yrs. ≤ 49 yrs.	87
	x > 49 yrs. ≤ 59 yrs.	36
	x > 59 yrs.	39
	Total	420
Number of Farmers With Savings Account	Male	159
	Female	42
	Total	201
Number of Farmers Without Savings Account	Male	154
	Female	65
	Total	219
Number of Farmers -Mobile Phones	Own Mobile Phone	260
	Do not own Mobile Phone	160
	Total	420
Number of Agricultural Household by Type of Building	A building housing two or more households	7
	An independent dwelling	173
	Total	180
Number of Agricultural Household by Type of Outer Walls	Concrete, Brick or Cement	5
	Permanent walls of tin or corrugated iron	40
	Walls of traditional bure materials	1
	Wooden walls	134
	Total	180
Number of Agricultural Household by Main Source of Water	From a Communal Standpipe	3
	Metered	2
	Piped without meter	161
	River or Creek	7
	Roof Tank	6
	Other	1
	Total	180

Indicator	Variables	Data
Number of Agricultural Household by Frequency of Access to balanced meal three times a day	Always	96
	Never	2
	Sometimes	82
	Total	180
Number of Agricultural Household by Frequency of Experience Hunger Due to Lack of Money	Never	99
	Often	1
	Sometimes	80
	Total	180
Top 5 non-sugar crop commodities grown		Yaqona Dalo Cassava Vudi Banana
Number of Agricultural Household with Farm Land by Land Tenureship	Freehold	1
	Native Lease	17
	Traditional ownership (Mataqali, Tokatoka, Yavusa, Kovukovu/	154
	Occupy land with Informal Arrangement	13
	Occupy without any Legal Arrangement	1
Area of Farm Land by Land Tenureship (Ha)	Freehold	40.50
	Native Lease	281.10
	Traditional ownership (Mataqali, Tokatoka, Yavusa, Kovukovu/	1,765.00
	Occupy land with Informal Arrangement	28.90
	Occupy without any Legal Arrangement	0.80
	Total	2,116

7.2.3 DREKETI DISTRICT

A. EA Map & Description



EA NUMBER: 07-03-(A-D)-0

Starting Point: Culvert on Wainikoro-Dama road crossing Dreketi/Bua district bdy (Macuata/Bua provincial bdy) on Sovani Creek at coordinate [0925 – 4405]

Description: From Starting point follow Dreketi/Lekutu district bdy (Macuata/Bua Province bdy) N then NW to HWM. Follow district bdy along HWM N then E to mouth of Dreketi River [1590-47-8] where it meets Macuata district bdy. Follow Dreketi/Macuata district bdy SE along Dreketi River to coordinate [1907 – 4676]. From this point, continue follow bdy NE, E then S to coordinate [3160 – 4455] where it meets Wailevu district bdy (Cakaudrove provincial bdy) on Dreketi River. Follow Dreketi/Wailevu district bdy (Cakaudrove/Macuata province bdy) SW then NE along Dreketi River to coordinate [2533-4554] on the mouth of Naua River. Continue follow district bdy S along Naua River then Lutukina River and Walu Creek to coordinate [2200-2740] where it meets Wainunu district bdy (Bua provincial bdy). Follow Dreketi/Wainunu district bdy (Macuata/Bua) province bdy) W to coordinate [1169-2818] on an unnamed road where it meets Lekutu district bdy (Bua provincial bdy). Finally Follow Dreketi/Lekutu district bdy (Macuata/Bua provincial bdy) NW, NE then NW back to starting point.

Localities

Lutukina Village, Nabavatu Village, Nabiti Village, Nakanacagi Village, Nasigasiga Village, Vuniqalutu Village, Vunisea Village, Niubalavu Sett, Apia Sett, Central, Kadavu Sett, Nadrano Sett, Naivimoli Sett, Nakorovou Sett, Natua Sett, Tabulotu Sett, Vatusivita Sett, Balabala Sett, Balinaga Sett, Daloko Sett, Dogiyaga Sett, Matakitu Sett, Naibulu Sett, Namatadogo Sett, Saioni Sett, Salutou Sett, Savudrua Sett, Tagialomana Sett, Vatunimasi Sett, Vunicagicagi Sett. Balivaliva Estate

Note

1. First Sett from St Pt is Naibulu Sett along Nabouwalu road
2. Tabulotu Sett is the last Sett as you approach Wainunu District
3. Naua Settlement 1 – Ending Point towards Cakaudrove Province (Wailevu District)
4. Localities located on the West side of Dreketi River have Road access from Macuata District and Wailevu District.
Macuata District – Matia Rd, Khan Rd, Miller Rd, Nakalou Rd.
Wailevu District – Unnamed Rd crossing unknown Bridge before Baitiri Village.

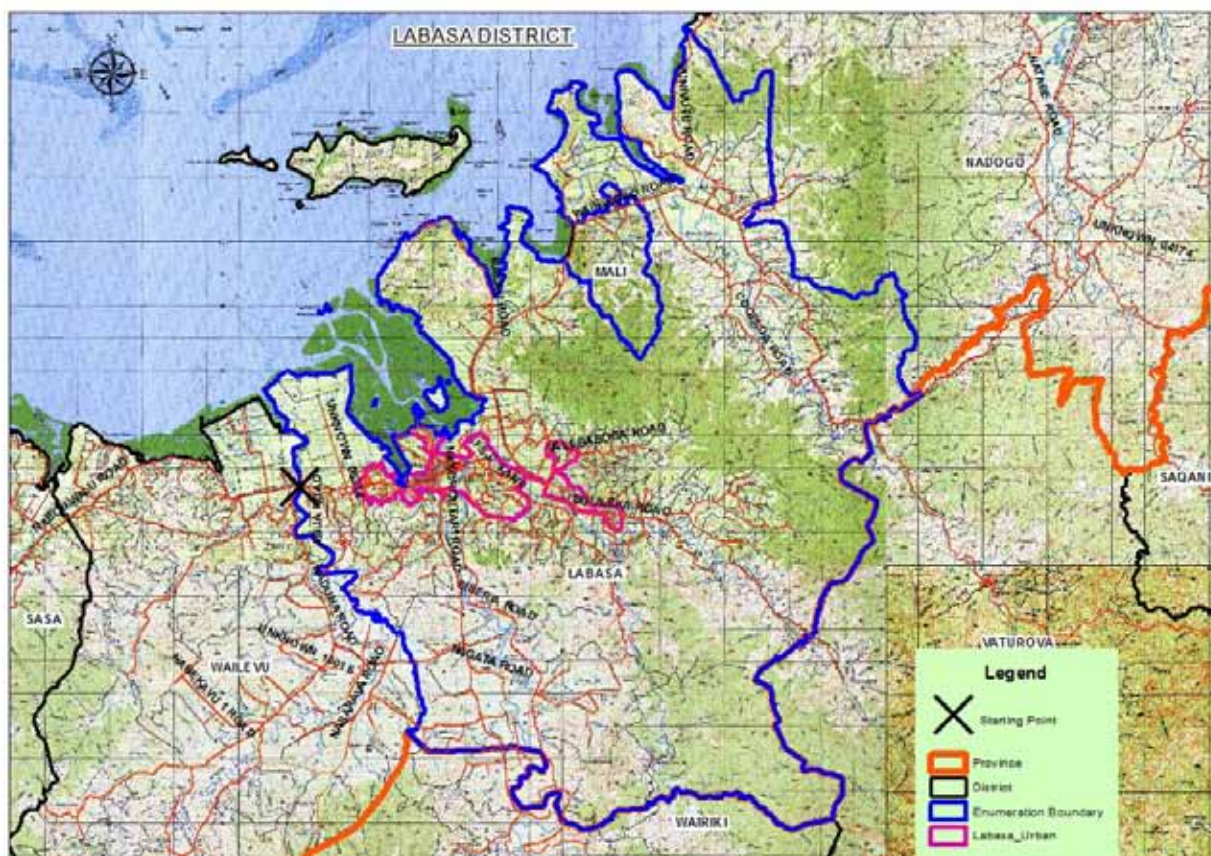
B: Dreketi District Profile

Indicator	Variables	Data
Number of Localities	Total	31
Number of Agricultural Household	Total	719
Total of Agricultural Household Members	Male	1,507
	Female	1,441
	Total	2,948
Average Agricultural Household Size	Average	4.1
Number of Agricultural Household Members Attended Agricultural Training	Male	29
	Female	9
	Total	38
Number of Farmer/s (Primary/Secondary Occupation)	Male	747
	Female	84
	Total	831
Number of Farmer/s Age Group	x ≥ 10 yrs. ≤ 19 yrs.	11
	x > 19 yrs. ≤ 29 yrs.	129
	x > 29 yrs. ≤ 39 yrs.	190
	x > 39 yrs. ≤ 49 yrs.	218
	x > 49 yrs. ≤ 59 yrs.	164
	x > 59 yrs.	119
	Total	831
Number of Farmers With Savings Account	Male	359
	Female	39
	Total	398
Number of Farmers Without Savings Account	Male	388
	Female	45
	Total	433
Number of Farmers -Mobile Phones	Own Mobile Phone	603
	Do not own Mobile Phone	228
	Total	831
Number of Agricultural Household by Type of Building	A building housing two or more households	34
	An independent dwelling	682
	Other Type	3
	Total	719

Indicator	Variables	Data
Number of Agricultural Household by Type of Outer Walls	Concrete, Brick or Cement	26
	Permanent walls of tin or corrugated iron	312
	Walls of traditional bure materials	14
	Wooden walls	366
	Others	1
	Total	719
Number of Agricultural Household by Main Source of Water	Borehole	2
	From a Communal Standpipe	36
	Metered	276
	Piped without meter	360
	River or Creek	12
	Roof Tank	2
	Well	4
	Other	27
	Total	719
Number of Agricultural Household by Frequency of Access to balanced meal three times a day	Always	326
	Never	140
	Sometimes	242
	Total	708
Number of Agricultural Household by Frequency of Experience Hunger Due to Lack of Money	Never	633
	Often	18
	Sometimes	57
	Total	708
Top 5 non-sugar crop commodities grown	Cassava	
	Dalo	
	Yaqona	
	Vudi	
	Rice	
Number of Agricultural Household with Farm Land by Land Tenureship	Freehold	268
	Lease from State	32
	Native Lease	26
	Traditional ownership (Mataqali, Tokatoka, Yavusa, Kovukovu/	310
	Occupy land with Informal Arrangement	60
	Occupy without any Legal Arrangement	11
	Other	2
Area of Farm Land by Land Tenureship (Ha)	Freehold	1,731.80
	Lease from State	89.10
	Native Lease	21.90
	Traditional ownership (Mataqali, Tokatoka, Yavusa, Kovukovu/	645.60
	Occupy land with Informal Arrangement	14.70
	Occupy without any Legal Arrangement	16.20
	Other	0.60
	Total	2,520

7.2.4 LABASA DISTRICT

A: EA Map & Description



EA Number: 07-04-(A-O)-1

Starting Point: Bridge on Wainiko/Dama Road crossing Wailevu River [6187-6240]

Description: From Starting point, follow Labasa/Wailevu district bdy downstream Wailevu River to HWM. Continue follow district bdy E to mouth of Tuatua Creek and follow Creek upstream to bridge on Wainikoro/Dama Road where it meets Labasa Urban bdy. From this point, follow urban bdy W, S then East to Labasa River. Continue follow bdy SE, NE then NW back to HWM then continue follow bdy along HWM to Lau Creek where it meets Mali district bdy (This is the portion of Mali district that is located within Labasa district). Follow Labasa/Mali district bdy SE then N to Wainikoro/Dama Road [7233-7119] and continue follow district bdy W back to HWM where railway starts from Wainikoro/Dama Road. From this point, follow district bdy along HWM to coordinate [7376-7367] approx. 0.37km NW of Valalagi Creek mouth where it meets Nadogo district bdy. Follow Labasa/Nadogo district bdy S to coordinate [8072-6529] where it meets Vaturova district bdy. Follow Labasa/Vaturova district bdy NE to Wainikoro Road then follow Road SW to Wailoa Creek and follow Creek to its mouth on Bucaisau River. From this point, follow Bucaisau River upstream to coordinate [7960-6352] approx. 0.84km then continue follow bdy SW then SE to hill 62. From this point, follow bdy SW, SE then S to hill 665 [7839-5219] where it meets Wairiki district bdy. Follow Labasa/Wairiki district bdy SW, NW then W to Namoli [7347-5300]. Continue follow district bdy SW then NW to Labasa River [7000-5200] approx. 0.37km S of Waikisi Settlement. Follow Labasa River downstream 4.86km to coordinate [6942-5424] and continue follow bdy W and NW to point where it meets Wailevu district bdy [6524-5480]. Follow Labasa/Wailevu district bdy E then N to Nacivicivi creek and follow bdy along Nacivicivi Creek to its mouth on Wailevu River [6462-5818]. Finally follow bdy downstream along Wailevu River back to starting point.

Localities: Bulileka Village, Dreketlailai Village, Galoa Village, Nakorowiri Village, Lovelove Village, Mataniwai Village, Naqai Village, Nabunikavula Village, Abua Sett, Anave Coqeloa Sett, Bangaldesh Sett, Basoga Sett, Batinikama Sett, Benau Sett, Boca Sett, Boubale Sett, Cemetery Rd, Bulileka Central, Nabunivonu Sett, Bulileka Sett, Waibulu Sett, Caramu Sett, Cawaira Sett, Coqeloa Field 18 Sett, Coqeloa Field 5 Sett, Coqeloa Sett, Curumadave Sett, Mudumudu Sett, Rahega Sett, Dreti Lailai Sett, Toga Sett, Karokaro Sett, Kavakuro Sett, Kavika Sett, Kavika Sett, Koinakuta Sett, Korovatu Sett, Korovou Sett, Ceruma Sett, Galoa Sett, Nasareci Sett, Oneva Sett, Korowiri Sett, Uluinakavika Sett,

Valelevu Sett, Lajonia Sett, Lamata set, Lovelove Anuve Sett, Lovelove Sett, Low Cost Sett, Malau Sett, Matailabasa Sett, Balebalelevu Sett, Naleba Sett, Mataniwai Sett, Naduna Rosi Poultry Farm, Naduna Sett, Nagata Sett, Nagigi II Sett, Nagigi Sett, Nailawa Sett, Naiyaca Subdivision Long Bay, Nakama Sett, Nakavisa Sett, Naleba No. 16 Sett, Naleba No. 17 Sett, Naleba No. 18 Sett, Naleba School Area, Naleba Sett, Namako Sett, Namoli Sett, Nararo Sett, Nasoni Sett, Nawi Sett, Waikisi Sett.

B: Labasa District Profile

Indicator	Variables	Data
Number of Localities	Total	137
Number of Agricultural Household	Total	3,918
Total of Agricultural Household Members	Male	7,566
	Female	7,555
	Total	15,121
Average Agricultural Household Size	Average	3.9
Number of Agricultural Household Members Attended Agricultural Training	Male	361
	Female	231
	Total	592
Number of Farmer/s (Primary/Secondary Occupation)	Male	2,908
	Female	986
	Total	3,894
Number of Farmer/s Age Group	x ≥ 10 yrs. ≤ 19 yrs.	43
	x > 19 yrs. ≤ 29 yrs.	489
	x > 29 yrs. ≤ 39 yrs.	730
	x > 39 yrs. ≤ 49 yrs.	962
	x > 49 yrs. ≤ 59 yrs.	1,081
	x > 59 yrs.	589
	Total	3,894
Number of Farmers With Savings Account	Male	2,089
	Female	481
	Total	2,570
Number of Farmers Without Savings Account	Male	819
	Female	505
	Total	1,324
Number of Farmers -Mobile Phones	Own Mobile Phone	2,946
	Do not own Mobile Phone	948
	Total	3,894
Number of Agricultural Household by Type of Building	A building housing two or more households	196
	An independent dwelling	9,279
	Other Type	32
	Total	9,507
Number of Agricultural Household by Type of Outer Walls	Concrete, Brick or Cement	327
	Permanent walls of tin or corrugated iron	770
	Walls of makeshift or improvised materials	9
	Walls of traditional bure materials	17
	Wooden walls	2,789
	Others	6
	Total	3,918

Indicator	Variables	Data
Number of Agricultural Household by Main Source of Water	Borehole	264
	From a Communal Standpipe	87
	Metered	3,093
	Piped without meter	260
	River or Creek	54
	Roof Tank	43
	Well	89
	Other	28
	Total	3,918
Number of Agricultural Household by Frequency of Access to balanced meal three times a day	Always	1,809
	Never	43
	Sometimes	1,920
	Total	3,772
Number of Agricultural Household by Frequency of Experience Hunger Due to Lack of Money	Never	2,263
	Often	261
	Sometimes	1,247
	Total	3,771
Top 5 non-sugar crop commodities grown		Eggplant Cassava Bele Long Bean Chillies
Number of Agricultural Household with Farm Land by Land Tenureship	Freehold	270
	Lease from State	466
	Native Lease	1,438
	Traditional ownership (Mataqali, Tokatoka, Yavusa, Kovukovu/	556
	Occupy land with Informal Arrangement	993
	Occupy without any Legal Arrangement	26
	Other	1
Area of Farm Land by Land Tenureship (Ha)	Freehold	158.1
	Lease from State	843.5
	Native Lease	3,615.4
	Traditional ownership (Mataqali, Tokatoka, Yavusa, Kovukovu/	1,041.0
	Occupy land with Informal Arrangement	176.6
	Occupy without any Legal Arrangement	5.4
	Other	0.1
	Total	5,840

7.4.5 MACUATA DISTRICT

A. EA Map & Description



EA NUMBER: 07-04-(A-D)-0

Starting Point: Point where Nabouwalu Road crosses Macuata/Sasa district bdy at coordinate [5160-5306] on the entrance to Seaqqa shopping Centre.

Description: From Starting Point, follow Macuata/Sasa district bdy S to Vunidamudamu Creek where it meets Seaqqa district bdy. Follow Macuata /Seaqqa district bdy along Vundamudamu Creek to its mouth on Dreketi River. Continue follow bdy SW along Dreketi River then NW to Nadogo Road. From this point, continue follow bdy SW to Dreketi River where it meets Wailevu district bdy (Cakaudrove province bdy). Follow Macuata/Wailevu district bdy W along Dreketi River to coordinate [3044-4449]. From this point, follow district bdy N then W back to Dreketi River and follow River downstream to its mouth on HWM. Follow Macuata district bdy E along HWM to coordinate [4313-6185] on Naduri Bay where it meets Sasa district bdy. Finally follow Macuata/Sasa district bdy S back to Starting Point

Localities: Buavou Village, Daku Village, Nabouono Village, Nabukadogo Vilaage, Naduri Village, Naividamu Village, Namama Village, Naqumu Village, Nasea Village, Nasuva Village, Niurua Village, Raviravi Village, Yaro Village, Toberua Sett, Vuninquanuqa Sett, Bureseini Sett, Dagau Sett, Dradrimea Sett, Korotolutolu Sett, Lalakoro Sett, Matagaloa Sett, Nabiti Sett, Nadogo Sett, Korolevu Sett, Gaunavou Sett, Korocawiri Sett, Nabakadogo Sett, Vaconimata Sett, Vunivesi Sett, Nakalou Sett, Nabulebulewa Sett, Nasuva Sett, Natua Sett, Navudi Sett, Waideledele Sett, Sauniduna Sett, Seseniga Sett, Solove Central, Solove Sett, Tinditindi Sett, Vunimako Sett, Vunitarawau Sett, Wainimasi Sett.

Estate: Vacalea, Vunicibicibi

Note

1. Nawavu Settlement –Starting Point after Nanenivuda Rd.
2. Nasoso Settlement – Ending Point towards Sasa District.
3. Road access from Seaqaqa District
 - Vunivere Circuit Rd, Navidamu Rd, Buavou Rd, Kawakawavesi Rd.
 - Naneivuda Rd to Nasuva Village and its Settlement.
4. Road access from Sasa District
 - Ulusara Rd, Dradramea Rd, Koro Rd, Korolevu Rd.
5. Boat access to Macuata I Wai Island.

B: Macuata District Profile

Indicator	Variables	Data
Number of Localities	Total	43
Number of Agricultural Household	Total	654
Total of Agricultural Household Members	Male	1,513
	Female	1,285
	Total	2,798
Average Agricultural Household Size	Average	4.3
Number of Agricultural Household Members Attended Agricultural Training	Male	211
	Female	100
	Total	311
Number of Farmer/s (Primary/Secondary Occupation)	Male	817
	Female	150
	Total	967
Number of Farmer/s Age Group	x ≥ 10 yrs. ≤ 19 yrs.	25
	x > 19 yrs. ≤ 29 yrs.	171
	x > 29 yrs. ≤ 39 yrs.	186
	x > 39 yrs. ≤ 49 yrs.	208
	x > 49 yrs. ≤ 59 yrs.	220
	x > 59 yrs.	157
	Total	967
Number of Farmers With Savings Account	Male	503
	Female	64
	Total	567
Number of Farmers Without Savings Account	Male	314
	Female	86
	Total	400
Number of Farmers -Mobile Phones	Own Mobile Phone	647
	Do not own Mobile Phone	320
	Total	967
Number of Agricultural Household by Type of Building	A building housing two or more households	11
	An independent dwelling	643
	Total	654

Indicator	Variables	Data
Number of Agricultural Household by Type of Outer Walls	Concrete, Brick or Cement	26
	Permanent walls of tin or corrugated iron	140
	Walls of makeshift or improvised materials	2
	Walls of traditional bure materials	12
	Wooden walls	474
	Total	654
Number of Agricultural Household by Main Source of Water	Borehole	16
	From a Communal Standpipe	177
	Metered	85
	Piped without meter	302
	River or Creek	7
	Roof Tank	33
	Well	32
	Other	2
	Total	654
Number of Agricultural Household by Frequency of Access to balanced meal three times a day	Always	338
	Never	8
	Sometimes	306
	Total	652
Number of Agricultural Household by Frequency of Experience Hunger Due to Lack of Money	Never	439
	Often	8
	Sometimes	205
	Total	652
Top 5 non-sugar crop commodities grown		Cassava Bele Eggplant Dalo Yam
Number of Agricultural Household with Farm Land by Land Tenureship	Freehold	21
	Lease from State	5
	Native Lease	209
	Traditional ownership (Mataqali, Tokatoka, Yavusa, Kovukovu/	268
	Occupy land with Informal Arrangement	149
	Occupy without any Legal Arrangement	4
	Other	2
Area of Farm Land by Land Tenureship (Ha)	Freehold	512.0
	Lease from State	29.1
	Native Lease	3,277.3
	Traditional ownership (Mataqali, Tokatoka, Yavusa, Kovukovu/	709.2
	Occupy land with Informal Arrangement	185.1
	Occupy without any Legal Arrangement	17.8
	Other	1.0
	Total	4,732

7.4.6 MALI DISTRICT

A. EA Map & Description



EA Number: 07-06-A-0

Note:

1. Part of Mali District is located within Labasa district close to Labasa town while the rest is at Mali Island

Starting Point: Point on Wainikoro – Dama Rd crossing Lau Creek at Coordinate [7013 – 6938].

Description: From Starting Point follow Mali/Labasa district bdy NW to HWM on Lau Bay then continue follow district bdy NE along HWM until it meets Labasa district bdy [7039 – 7057]. Follow Mali/Labasa district bdy NE to Matailabasa Creek and around Nagigi settlement and to Wainikoro/Dama Road. Continue follow district bdy S then NW back to Starting.

Localities: Ligaulevu Village, Nakawaga Village, Vesi Village, Matailabasa Sett, Nagigi Sett, Napoidi Sett, Nararo Sett, Udu Point, Lidiasiga Sett, Sigawe Sett, Vunimoli Sett, Vorovoro Island, Vorovoro Sett.

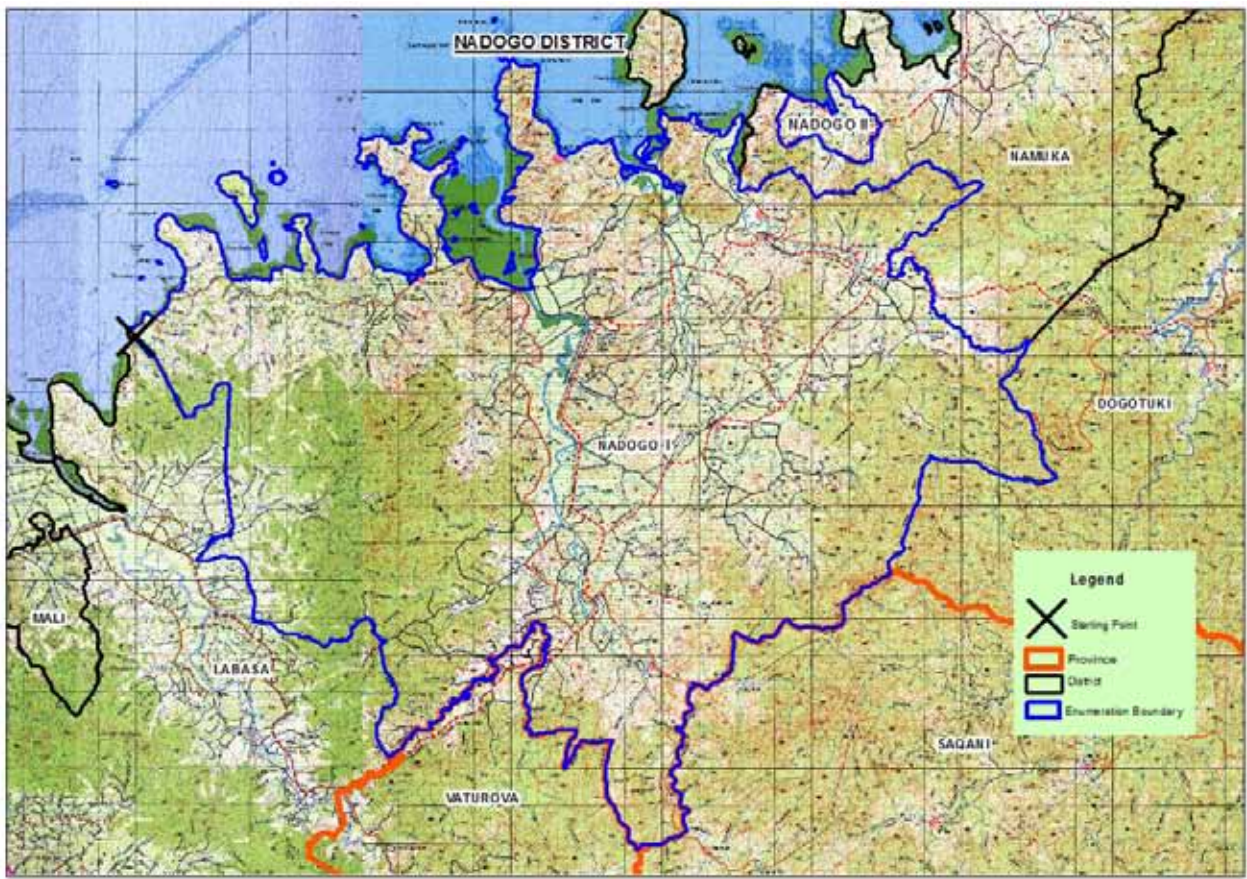
B: Mali District Profile

Indicator	Variables	Data
Number of Localities	Total	13
Number of Agricultural Household	Total	172
Total of Agricultural Household Members	Male	374
	Female	371
	Total	745
Average Agricultural Household Size	Average	4.3
Number of Agricultural Household Members Attended Agricultural Training	Male	28
	Female	5
	Total	33
Number of Farmer/s (Primary/ Secondary Occupation)	Male	165
	Female	45
	Total	210
Number of Farmer/s Age Group	x ≥ 10 yrs. ≤ 19 yrs.	3
	x > 19 yrs. ≤ 29 yrs.	25
	x > 29 yrs. ≤ 39 yrs.	54
	x > 39 yrs. ≤ 49 yrs.	46
	x > 49 yrs. ≤ 59 yrs.	52
	x > 59 yrs.	30
	Total	210
Number of Farmers With Savings Account	Male	112
	Female	29
	Total	141
Number of Farmers Without Savings Account	Male	53
	Female	16
	Total	69
Number of Farmers -Mobile Phones	Own Mobile Phone	164
	Do not own Mobile Phone	46
	Total	210
Number of Agricultural Household by Type of Building	An independent dwelling	172
	Total	172
Number of Agricultural Household by Type of Outer Walls	Concrete, Brick or Cement	14
	Permanent walls of tin or corrugated iron	16
	Wooden walls	125
	Others	17
	Total	172
Number of Agricultural Household by Main Source of Water	Borehole	4
	From a Communal Standpipe	46
	River or Creek	1
	Roof Tank	3
	Other	118
	Total	172
Number of Agricultural Household by Frequency of Access to balanced meal three times a day	Always	163
	Never	-
	Sometimes	8
	Total	171

Indicator	Variables	Data
Number of Agricultural Household by Frequency of Experience Hunger Due to Lack of Money	Never	158
	Often	6
	Sometimes	7
	Total	171
Top 5 non-sugar crop commodities grown		Eggplant
		Cassava
		Bele
		Coconuts
		Chillies
Number of Agricultural Household with Farm Land by Land Tenureship	Freehold	3
	Lease from State	27
	Native Lease	81
	Traditional ownership (Mataqali, Tokatoka, Yavusa, Kovukovu/	62
	Occupy land with Informal Arrangement	3
Area of Farm Land by Land Tenureship (Ha)	Freehold	1.0
	Lease from State	91.1
	Native Lease	134.3
	Traditional ownership (Mataqali, Tokatoka, Yavusa, Kovukovu/	69.4
	Occupy land with Informal Arrangement	0.4
	Total	296

7.4.7: NADOGO DISTRICT

A: EA Map & Description



EA Number: 07-07-(A-C)-0

Note:

1. There are two polygons for Nadogo District but have the same EA number

7.4.7 (a) NADOGO DISTRICT I

Starting Point: Point where Wavuwavu - Vunivutu Rd crosses Nadogo I/Labasa district bdy at [7400 – 7647] which is located approx. 0.64Km SW of Vavalagi Vill.

Description: From Starting Point, follow Nadogo I/Labasa district Bdy NW to HWM. Follow Nadogo I district bdy NE along HWM to point where it meets Namuka district bdy [9017 – 8239] at Nubu River mouth. Follow Nadogo I/ Namuka district bdy along Nubu River Upstream to coord. [8992 – 8036] then continue NE, SE then SW to where Nubu Creek crosses Natewa West Coast Rd [9405 - 7855] at an unnamed Bridge. Continue follow bdy S along Nubu Creek upstream then E to Hill 243 [9784-7638] where it meets Dogotuki district bdy. From this point, follow district-bdy SE, NW then SW to point where it meets Saqani district bdy [9409 - 7020]. Follow Nadogo/Saqani district bdy NW then S where it meets Vatorova district bdy [8762 – 6296]. Follow Nadogo/Vatorova district bdy NW to Wainikoro/ Dama Road and SW to point where it meets Labasa district bdy [8066 – 6532]. Finally follow district bdy N, NW then N back to Starting point.

7.4.7 (b) NADOGO DISTRICT II

Starting Point: Point where Lakeba Road crosses Nadogo II/Namuka district bdy [9136 – 8295] located 0.7Km NW of Waikimaki Creek.

Description: From Starting point, follow Nadogo 2/Namuka Dist. Bdy N to HWM [9136 – 8300] then continue follow Nadogo II district bdy NE along HWM until it meets Namuka district bdy [9257 – 8353]. Follow Nadogo II/Namuka Dist. Bdy SE, SW then NE to coordinate [9215 – 8188]. Finally continue from this point SW to Hill 254 then NW to Hill 177 and NE back to Starting point.

Localities: Kavewa Village (Kavewa Island), Mouta Village, Nabutubutu Village, Nakelikoso Village, Sogobiau Village, Nubu Village, Vunivutu Village, Navukebuli Village, Nasasa Village, Boca Sett, Chandmari Sett, Korovou Sett, Naqili Sett, Natabe Sett, Daku Sett, Vunisiti Sett, Daru Sett, Iteni Sett, Korolailai Sett, Kurukuru Sett, Lagalaga Sanatan Primary, Lagalaga Sett, Lekutu Sett, Boca Sett, Nailali Sett, Nacaudrokodrika Sett, Nadave Sett, Nagasa Sett, Nakama Sett, Lekutu Sett, Nakelikoso Sett, Nananu Sett, Naqili Bulu Sett, Naraga Sett, Delainavasa Sett, Nasasa Dist School, Jebe Sett, Nasasa Naocobele Sett, Naseva Sett, Nasasa Sett, Nasowaqa Sett, Natua Sett, Nakini Sett, Nalau Sett, Navakalailai Sett, Vusavu Sett, Navoalevu Sett, Nubu Bucabuca Sett, Korotavako Sett, Nadave Sett, Nadrau Sett, Nubu Sett, Papalagi Sett, Qeledamu Sett, Ravita Sett, Sogobiau Sett, Taganikula Sett, Vaga Sett, Nasealevu Sett, Vunidrodoro Sett, Vunikulukulu Sett, Vunivesi Sett, Vunikaloa Sett, Wainidrau Nalutu Sett, Wainidrau Peceliema Sett, Vuinubu Sett, Wainidrua Sett, Wainikoro Public School, Wainikoro Sett, Wakana Sett, Wavuwavu Sett.

B: Nadogo District Profile

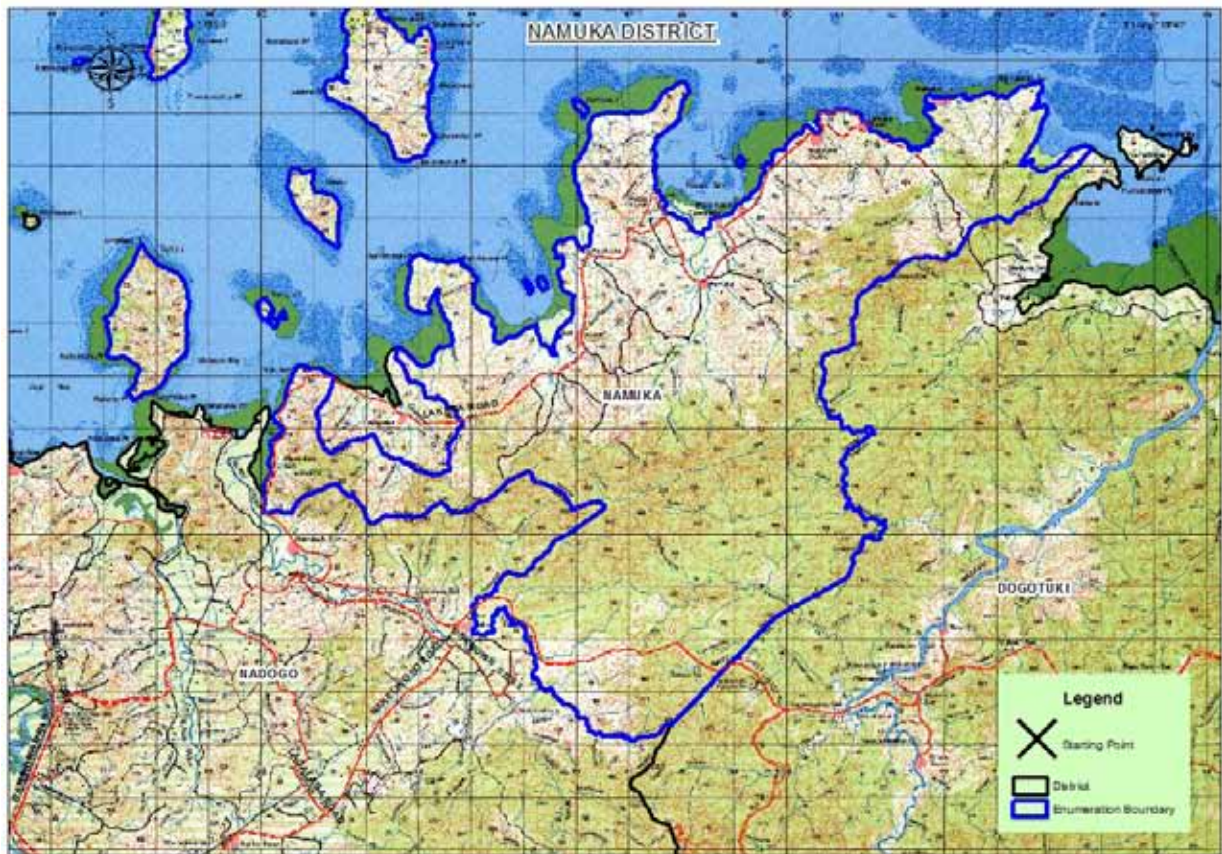
Indicator	Variables	Data
Number of Localities	Total	72
Number of Agricultural Household	Total	797
Total of Agricultural Household Members	Male	1,710
	Female	1,622
	Total	3,332
Average Agricultural Household Size	Average	4.2
Number of Agricultural Household Members Attended Agricultural Training	Male	148
	Female	81
	Total	229
Number of Farmer/s (Primary/Secondary Occupation)	Male	882
	Female	142
	Total	1,024
Number of Farmer/s Age Group	x ≥ 10 yrs. ≤ 19 yrs.	39
	x > 19 yrs. ≤ 29 yrs.	153
	x > 29 yrs. ≤ 39 yrs.	218
	x > 39 yrs. ≤ 49 yrs.	237
	x > 49 yrs. ≤ 59 yrs.	246
	x > 59 yrs.	131
	Total	1,024
Number of Farmers With Savings Account	Male	657
	Female	68
	Total	725
Number of Farmers Without Savings Account	Male	225
	Female	74
	Total	299
Number of Farmers -Mobile Phones	Own Mobile Phone	771
	Do not own Mobile Phone	253
	Total	1,024

Indicator	Variables	Data
Number of Agricultural Household by Type of Building	A building housing two or more households	28
	An independent dwelling	763
	Other Type	6
	Total	797
Number of Agricultural Household by Type of Outer Walls	Concrete, Brick or Cement	32
	Permanent walls of tin or corrugated iron	369
	Walls of makeshift or improvised materials	1
	Walls of traditional bure materials	4
	Wooden walls	391
	Total	797
Number of Agricultural Household by Main Source of Water	Borehole	20
	From a Communal Standpipe	171
	Metered	89
	Piped without meter	414
	River or Creek	6
	Roof Tank	14
	Well	74
	Other	9
	Total	797
Number of Agricultural Household by Frequency of Access to balanced meal three times a day	Always	53
	Never	9
	Sometimes	721
	Total	783
Number of Agricultural Household by Frequency of Experience Hunger Due to Lack of Money	Never	661
	Often	15
	Sometimes	107
	Total	783
Top 5 non-sugar crop commodities grown		Cassava Rice Eggplant Yaqona Dalo
Number of Agricultural Household with Farm Land by Land Tenureship	Freehold	46
	Lease from State	9
	Native Lease	428
	Traditional ownership (Mataqali, Tokatoka, Yavusa, Kovukovu/	238
	Occupy land with Informal Arrangement	58
	Occupy without any Legal Arrangement	2

Indicator	Variables	Data
Area of Farm Land by Land Tenureship (Ha)	Freehold	214.6
	Lease from State	9.9
	Native Lease	3,067.5
	Traditional ownership (Mataqali, Tokatoka, Yavusa, Kovukovu/	1,868.3
	Occupy land with Informal Arrangement	32.7
	Occupy without any Legal Arrangement	0.5
	Total	5,194

7.4.8: NAMUKA DISTRICT

A: EA Map & Description



EA Number: 07-08-A-0

Starting Point: Point where Lakeba Road crosses Namuka/Nadogo I district bdy [9005 – 8041] located approx. 0.88Km SW of Qaranisisi Sett.

Description: From starting point follow Namuka/Nadogo district bdy SW to Nubu River then continue along River downstream to its mouth at HWM. Follow Namuka district bdy NE along HWM to point where it meets Nadogo II district bdy [9136 – 8300]. Follow Namuka/Nadogo II district bdy SW to Hill 177 then SE to Hill 254 and NE to coordinate [9215 – 8188]. Continue follow bdy SE, NE then NW to HWM [9257 – 8353]. From this point, follow Namuka district bdy NE along HWM until it meets Dogotuki district bdy [0578 – 8735]. Follow Namuka/Dogotuki district bdy SW, SE then SW to point where it meets Nadogo I district bdy at Hill 243. Follow Namuka/Dogotuki district bdy SW then NE to Nubu Creek and continue follow bdy along Creek downstream to where it crosses Natewa West Coast Rd [9405 - 7855] at an unnamed Bridge. Finally continue from this point NE, NW then SW back to Starting Point.

Localities: Cawadevo Village, Delaivadra Druadrua Island, Delaivadra Village, Lakeba Village, Nabubu Village, Matainadoi Village, Naua Village, Qelewara Village, Ravuka Village, Salevukoso Village, Visoqo Village, Kita Sett, Lakeba Lagalaga Sett, Nasavu Sett, Nasovivi Village, Naua Kita Sett, Qaranisisi Sett, Vatuqevi Sett, Silivakatini Sett, Vatutekeri Sett.

B: Namuka District Profile

Indicator	Variables	Data
Number of Localities	Total	20
Number of Agricultural Household	Total	138
Total of Agricultural Household Members	Male	343
	Female	318
	Total	661
Average Agricultural Household Size	Average	4.8
Number of Agricultural Household Members Attended Agricultural Training	Male	4
	Female	2
	Total	6
Number of Farmer/s (Primary/Secondary Occupation)	Male	109
	Female	15
	Total	124
Number of Farmer/s Age Group	x ≥ 10 yrs. ≤ 19 yrs.	3
	x > 19 yrs. ≤ 29 yrs.	28
	x > 29 yrs. ≤ 39 yrs.	28
	x > 39 yrs. ≤ 49 yrs.	25
	x > 49 yrs. ≤ 59 yrs.	24
	x > 59 yrs.	16
	Total	124
Number of Farmers With Savings Account	Male	22
	Female	3
	Total	25
Number of Farmers Without Savings Account	Male	87
	Female	12
	Total	99
Number of Farmers -Mobile Phones	Own Mobile Phone	70
	Do not own Mobile Phone	54
	Total	124
Number of Agricultural Household by Type of Building	A building housing two or more households	2
	An independent dwelling	136
	Total	138
Number of Agricultural Household by Type of Outer Walls	Concrete, Brick or Cement	4
	Wooden walls	134
	Total	138
Number of Agricultural Household by Main Source of Water	Piped without meter	138
	Total	138
Number of Agricultural Household by Frequency of Access to balanced meal three times a day	Always	122
	Never	1
	Sometimes	15
	Total	138
Number of Agricultural Household by Frequency of Experience Hunger Due to Lack of Money	Never	125
	Often	1
	Sometimes	12
	Total	138

Indicator	Variables	Data
Top 5 non-sugar crop commodities grown		Cassava
		Yaqona
		Bele
		Vudi
		Yam
Number of Agricultural Household with Farm Land by Land Tenureship	Freehold	3
	Traditional ownership (Mataqali, Tokatoka, Yavusa, Kovukovu/	97
	Occupy land with Informal Arrangement	4
Area of Farm Land by Land Tenureship (Ha)	Freehold	2.5
	Traditional ownership (Mataqali, Tokatoka, Yavusa, Kovukovu/	37.5
	Occupy land with Informal Arrangement	1.4
	Total	41

7.4.9: SASA DISTRICT

A: EA Map & Description



EA Number: 07-09-(A-C)-0

Starting Point: Point where Nabouwalu Road crosses the Korovuli Creek at an unnamed bridge located approx. 0.26Km SW of Korovuli Village jct. Rd.

Description: From Starting Point follow Sasa/Macuata district bdy along Korovuli River downstream to coord. 4346 – 5772. Continue follow district bdy NW where it crosses Dradramea Rd then Koro Rd and on the same direction to coordinate [4254 – 4004]. From this point follow district bdy SE then NE to Natagaga Creek and NW to HWM [4310 – 6185] which is located SW of Nabala Sec Sch. Follow Sasa district bdy NE along HWM to point where it meets Wailevu district bdy on Tabia River mouth [5437 – 6242]. Follow Sasa/Wailevu district bdy along Tabia River upstream to Vunivacea Creek then SE and S to Matana trig St – 354. Continue follow district bdy SE, SW then SE to coordinate [5595 – 4790] which is located NE of Navisei Sett. From this point follow district bdy SW to Hill 723 then SE to point where it meets Wailevu district bdy (Cakaudrove provincial bdy) at Hill 803. Follow Sasa/Wailevu district bdy (Macuata/Cakaudrove provincial bdy) SW then NW to point where it meets Macuata district bdy [5060 – 4350]. Follow Sasa/Macuata district bdy NE, NW then SW to coordinate [4624 – 4867] at Sinu Creek. Continue follow district bdy along Sinu Creek downstream to where it meets Seaqaqa district bdy [4427 – 4998] at Vatulati Creek. Follow Sasa/Seaqaqa Dist. Bdy NE to Nakavika Crk and continue along Creek downstream until it meets Macuata [4383 – 5390] at where Korovuli River and Vunidamdamu Crk meets. Finally follow Sasa/Macuata district bdy along Korovuli River downstream back to Starting Point.

Localities

Village: Korovuli, Nakavika, Nakorotubu, Nasealevu, Navakasobu, Sasa, Tabia, Vuiraqilai, Yalava.

Settlement: Bulavou, Burenitu, Dakunimoto, Dreudreu, Gobugobu, Heifer, Hotspring, Karai, Katerawarawa, Korosomo, Korovuli, Lagi Road, Laqere, Laqere Riverside, Moligawala, Nacawa, Nainima, Nalua, Naqai, Naqaliyava, Naseva, Natoaika, Navure, Nukudamu, Nukunuku, Rokanace, Savusavugole, Senai, Soiso, Taganiwaqa, Taunanuku, Vakarera (Natabua Farm), Valeloa, Vatumea, Vatuwa, Vatuwaqa, Vuiqoli, Vunibasaga, Vunibele, Vunidamudamu, Vunidogo, Vunivacea, Waicawacawa, Wainivono.

Note

1. *Korovuli Village – Starting Point*
2. *Tabia Settlement (Asaraf Khan) - Ending Point towards Wailevu District along Wainikoro – Dama Rd*
3. *Nasealevu Village – Ending Point towards Wailevu District [Navisei Settlement]*
4. *Road access from Wailevu District*
 - *Wailevu – Naduna Rd, Doguru Rd, Nasealevu Rd*
1. *Road access from Seaqaqa District*
 - *Nanenivuda Rd to Nakavika Village.*

B. Sasa District Profile

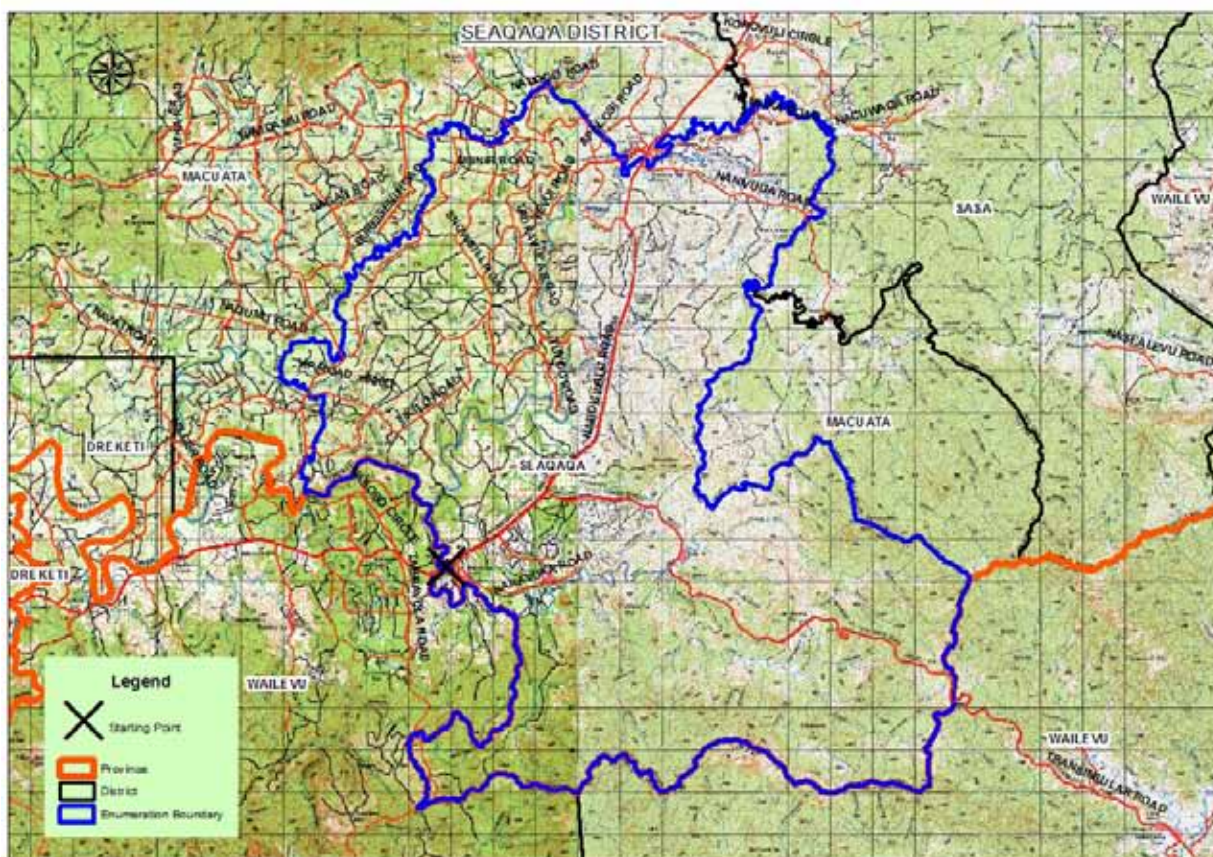
Indicator	Variables	Data
Number of Localities	Total	62
Number of Agricultural Household	Total	606
Total of Agricultural Household Members	Male	1,525
	Female	1,403
	Total	2,928
Average Agricultural Household Size	Average	4.8
Number of Agricultural Household Members Attended Agricultural Training	Male	293
	Female	44
	Total	337
Number of Farmer/s (Primary/Secondary Occupation)	Male	573
	Female	37
	Total	610
Number of Farmer/s Age Group	x ≥ 10 yrs. ≤ 19 yrs.	7
	x > 19 yrs. ≤ 29 yrs.	83
	x > 29 yrs. ≤ 39 yrs.	128
	x > 39 yrs. ≤ 49 yrs.	154
	x > 49 yrs. ≤ 59 yrs.	155
	x > 59 yrs.	83
	Total	610
Number of Farmers With Savings Account	Male	405
	Female	17
	Total	422
Number of Farmers Without Savings Account	Male	168
	Female	20
	Total	188

Indicator	Variables	Data
Number of Farmers -Mobile Phones	Own Mobile Phone	426
	Do not own Mobile Phone	184
	Total	610
Number of Agricultural Household by Type of Building	A building housing two or more households	13
	An independent dwelling	592
	Other Type	1
	Total	606
Number of Agricultural Household by Type of Outer Walls	Concrete, Brick or Cement	22
	Permanent walls of tin or corrugated iron	116
	Walls of makeshift or improvised materials	2
	Walls of traditional bure materials	11
	Wooden walls	455
	Total	606
Number of Agricultural Household by Main Source of Water	Borehole	41
	From a Communal Standpipe	337
	Metered	1
	Piped without meter	180
	River or Creek	4
	Roof Tank	12
	Well	28
	Other	3
	Total	606
Number of Agricultural Household by Frequency of Access to balanced meal three times a day	Always	408
	Never	6
	Sometimes	187
	Total	601
Number of Agricultural Household by Frequency of Experience Hunger Due to Lack of Money	Never	415
	Often	10
	Sometimes	176
	Total	601
Top 5 non-sugar crop commodities grown		Cassava Yaqona Coconuts Dalo Eggplant
Number of Agricultural Household with Farm Land by Land Tenureship	Freehold	57
	Native Lease	192
	Traditional ownership (Mataqali, Tokatoka, Yavusa, Kovukovu/	265
	Occupy land with Informal Arrangement	67
	Other	5

Indicator	Variables	Data
Area of Farm Land by Land Tenureship (Ha)	Freehold	191.0
	Native Lease	1,495.0
	Traditional ownership (Mataqali, Tokatoka, Yavusa, Kovukovu/	475.7
	Occupy land with Informal Arrangement	82.8
	Other	0.7
	Total	2,245

7.4.10: SEAQAQA DISTRICT

A: EA Map & Description



EA Number: 07-10-(A-D)-0

Starting Point: Point Where Wainikoro – Dama Rd crosses Seaqaqa River at coord. [3700 - 4342] which is located SW of Naravuka Village Junction Rd

Description: From Starting Point, follow Seaqaqa/Wailevu district bdy [Macuata/Cakaudrove Province bdy] along Seaqaqa River downstream to point where it meets Dreketi River then continue follow bdy along Dreketi River downstream until it meets Macuata Bdy [3347 – 4512] at Taramere Creek. Follow Seaqaqa/Macuata district bdy along Creek upstream then N to Nabuniculacula Creek and continue along Nabuniculacula Creek downstream to its mouth onets Vunibelebele River [3290 – 4787]. From this point, follow district bdy along Vunibelebele River upstream to the intersection of Lalakoro Rd and Kawakawavesi Rd [3444 – 4835] at Namulo Crk. Continue follow bdy along Namulo Creek upstream to where it meets Navidamu Rd [3647 - 5355] and continue W along Navidamu Rd to point where it crosses an unnamed bridge at coordinate [3818 - 5339]. From this point follow district bdy NE where it crosses Buavou Rd then SE to point where it crosses Nadogo Road at coordinate [3934 - 5476]. Follow bdy SE to Nanenivuda River then continue along River upstream to point where it meets Vunidamudamu Creek then follow Creek upstream until it meets Sasa district bdy [4383 – 5390] at Korovuli River. Follow Seaqaqa/Sasa district bdy along Vunidamudamu Creek upstream to where it meets Nakavika Creek then continue along Creek upstream to Nakavika Village and SW until it meets Macuata district bdy [4426 - 4996]. Follow Seaqaqa/Macuata I Vanua Dist. Bdy SW, NE then SE until it meets Wailevu district bdy [Cakaudrove provincial bdy] at Hill 684. Follow Seaqaqa/Wailevu district bdy [Macuata/Cakaudrove provincial bdy] SW then W to Hill 342[4000 – 3803]. From this point follow bdy N, E then to Seaqaqa River [3855 - 4220]. Finally follow district bdy along Seaqaqa River downstream back to Starting Point.

Localities

Village: Nacereyaga Village, Nanivuda Village, Naravuka Village, Saivou Village, Coloci Sett, Devo Sett, Dreka Sett, Kawakawavesi Sett, Matailakeba Sett, Matanisawana Indian Sett, Nakabuta Sett, Nalalau Sett, Namocemoce Sett, Namolailai Sett, Naseva Sett, Nasitisiti Sett, Nasoso Sett, Natekateka Sett, Natua Sett, Navai Sett, Nawasa Sett, Savulutu Sett, Sevacagi Sett, Tadravula Sett, Tikilo Sett, Valelawa I Sett, Valelawa II Sett, Vanuaca Sett, Vatuvula Sett, Voloca Sett, Vucitoka Sett, Vunidamu Sett, Vunimako Sett, Vuniqoliqoli Sett, Vunisikeci Sett, Vunivere Sett, Vutilagi Sett, Waimala

Sett, Waimala Sett, Waimasi Sett, Yadrana Sett, Manuduitagi Estate, Mavule Estate, Nabau Estate, Naivievu Estate, Rewa Estate, Seva Estate, Vunirara Estate.

Note

1. Naravuka Village - Starting Point
2. Vunivere Settlement [Ilaia] – Starting Point Dreketi River Side
3. Waivure Settlement (Master Bana) – Ending point
4. Road access from Macuata District
 - Navidamu Rd, Lalakoro Rd, Vunivere Circuit Rd.

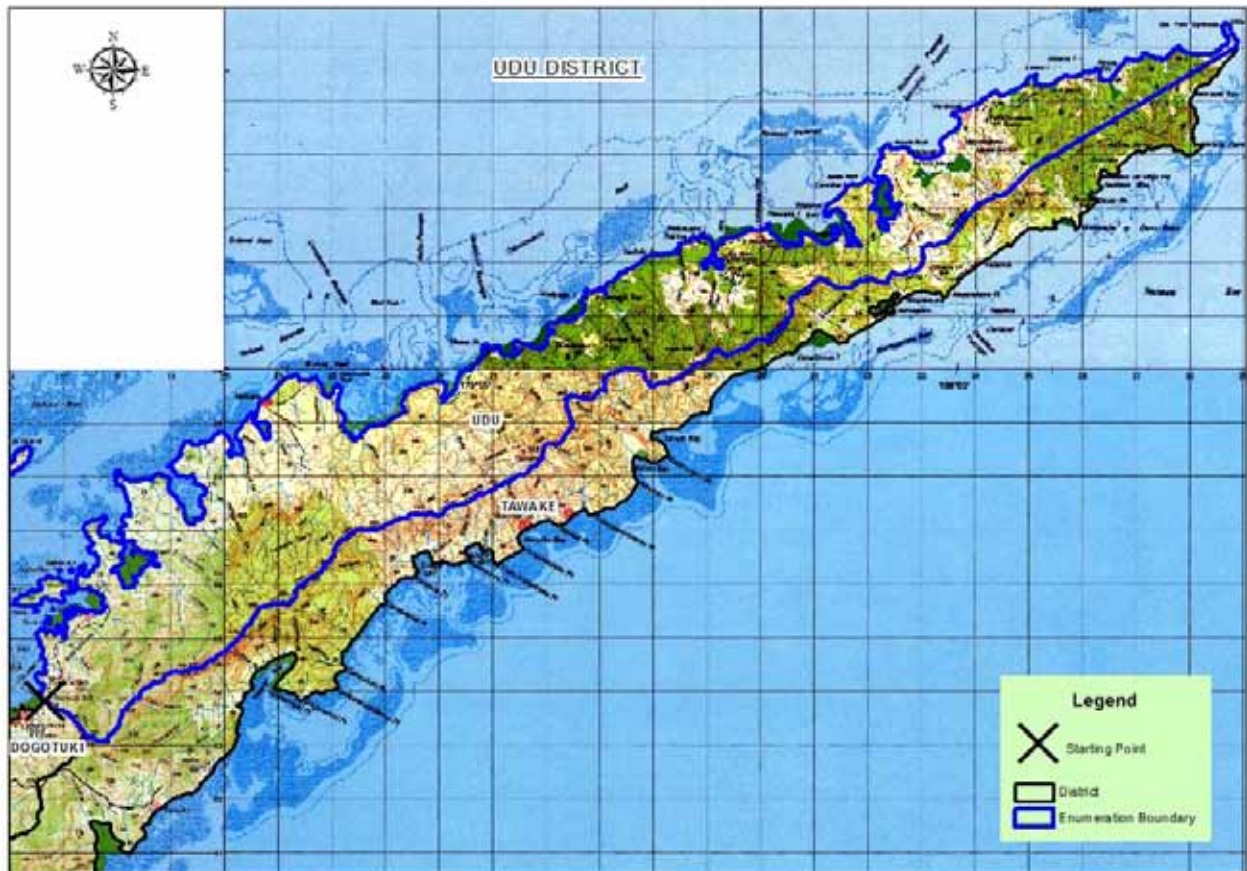
B. Seaqaqa District Profile

Indicator	Variables	Data
Number of Localities	Total	48
Number of Agricultural Household	Total	637
Total of Agricultural Household Members	Male	1,201
	Female	1,152
	Total	2,353
Average Agricultural Household Size	Average	3.7
Number of Agricultural Household Members Attended Agricultural Training	Male	58
	Female	22
	Total	80
Number of Farmer/s (Primary/Secondary Occupation)	Male	654
	Female	71
	Total	725
Number of Farmer/s Age Group	x ≥ 10 yrs. ≤ 19 yrs.	26
	x > 19 yrs. ≤ 29 yrs.	121
	x > 29 yrs. ≤ 39 yrs.	159
	x > 39 yrs. ≤ 49 yrs.	184
	x > 49 yrs. ≤ 59 yrs.	144
	x > 59 yrs.	91
	Total	725
Number of Farmers With Savings Account	Male	234
	Female	20
	Total	254
Number of Farmers Without Savings Account	Male	420
	Female	51
	Total	471
Number of Farmers -Mobile Phones	Own Mobile Phone	507
	Do not own Mobile Phone	218
	Total	725
Number of Agricultural Household by Type of Building	A building housing two or more households	14
	An independent dwelling	621
	Other Type	2
	Total	637

Indicator	Variables	Data
Number of Agricultural Household by Type of Outer Walls	Concrete, Brick or Cement	114
	Permanent walls of tin or corrugated iron	65
	Walls of makeshift or improvised materials	7
	Walls of traditional bure materials	10
	Wooden walls	441
	Total	637
Number of Agricultural Household by Main Source of Water	Borehole	41
	Metered	351
	Piped without meter	176
	River or Creek	8
	Roof Tank	14
	Well	34
	Other	13
	Total	637
Number of Agricultural Household by Frequency of Access to balanced meal three times a day	Always	448
	Never	14
	Sometimes	161
	Total	623
Number of Agricultural Household by Frequency of Experience Hunger Due to Lack of Money	Never	364
	Often	27
	Sometimes	232
	Total	623
Top 5 non-sugar crop commodities grown		Cassava Dalo Yaqona Bele Eggplant
Number of Agricultural Household with Farm Land by Land Tenureship	Freehold	51
	Lease from State	62
	Native Lease	142
	Traditional ownership (Mataqali, Tokatoka, Yavusa, Kovukovu/	281
	Occupy land with Informal Arrangement	83
	Occupy without any Legal Arrangement	4
	Other	2
	Total	623
Area of Farm Land by Land Tenureship (Ha)	Freehold	619.9
	Lease from State	576.4
	Native Lease	1,702.1
	Traditional ownership (Mataqali, Tokatoka, Yavusa, Kovukovu/	372.5
	Occupy land with Informal Arrangement	39.1
	Occupy without any Legal Arrangement	10.9
	Other	0.3
	Total	3,321

7.4.11: UDU DISTRICT

A: EA Map & Description



EA Number: 07-11-A-0

Starting Point: Culvert on Cawaro Village Access road at coordinate [1729-8384] approx. 0.5km NE of Lagi Village.

Description: From starting point, follow Udu/ Dogotuki district bdy NW to mouth of an unnamed creek on HWM at coordinate [1735-8365]. Follow HWM NE to Udupoint [3935-9646] where it meets Udu/Tawake district bdy. Follow Udu/Tawake district bdy SW to point where it meets Dogotuki district bdy [1740-8324]. Finally follow this district bdy NW back to Starting point.

Localities: Cawaro Village, Nabouono Village, Nukudamu Village, Nukusa Village, Vunikodi Village, Lokaloka Sett, Namoli Sett, Nasinu Sett, Saqaruku Sett, Vatuwaqa Sett, Vunipipi Sett, Wailevu Sett, Lokaloka Sett, Namoli Sett, Vunikodi Sett, Matakada Sett, Wailevu Sett.

B. Udu District Profile

Indicator	Variables	Data
Number of Localities	Total	17
Number of Agricultural Household	Total	133
Total of Agricultural Household Members	Male	312
	Female	310
	Total	622
Average Agricultural Household Size	Average	4.7
Number of Agricultural Household Members Attended Agricultural Training	Male	77
	Female	30
	Total	107
Number of Farmer/s (Primary/Secondary Occupation)	Male	158
	Female	19
	Total	177
Number of Farmer/s Age Group	x ≥ 10 yrs. ≤ 19 yrs.	14
	x > 19 yrs. ≤ 29 yrs.	33
	x > 29 yrs. ≤ 39 yrs.	45
	x > 39 yrs. ≤ 49 yrs.	32
	x > 49 yrs. ≤ 59 yrs.	31
	x > 59 yrs.	22
	Total	177
Number of Farmers With Savings Account	Male	62
	Female	9
	Total	71
Number of Farmers Without Savings Account	Male	96
	Female	10
	Total	106
Number of Farmers -Mobile Phones	Own Mobile Phone	120
	Do not own Mobile Phone	57
	Total	177

Indicator	Variables	Data
Number of Agricultural Household by Type of Building	A building housing two or more households	1
	An independent dwelling	131
	Other Type	1
	Total	133
Number of Agricultural Household by Type of Outer Walls	Concrete, Brick or Cement	20
	Permanent walls of tin or corrugated iron	23
	Walls of makeshift or improvised materials	2
	Walls of traditional bure materials	1
	Wooden walls	87
	Total	133
Number of Agricultural Household by Main Source of Water	Borehole	13
	From a Communal Standpipe	1
	Piped without meter	95
	River or Creek	3
	Roof Tank	21
	Total	133
Number of Agricultural Household by Frequency of Access to balanced meal three times a day	Always	11
	Never	-
	Sometimes	121
	Total	132
Number of Agricultural Household by Frequency of Experience Hunger Due to Lack of Money	Never	7
	Often	3
	Sometimes	122
	Total	132
Top 5 non-sugar crop commodities grown		Cassava Vudi Bele Yaqona Dalo
Number of Agricultural Household with Farm Land by Land Tenureship	Freehold	3
	Lease from State	2
	Native Lease	10
	Traditional ownership (Mataqali, Tokatoka, Yavusa, Kovukovu/	106
	Occupy land with Informal Arrangement	21
	Other	1
Area of Farm Land by Land Tenureship (Ha)	Freehold	23.7
	Lease from State	1.5
	Native Lease	4.7
	Traditional ownership (Mataqali, Tokatoka, Yavusa, Kovukovu/	1,410.1
	Occupy land with Informal Arrangement	738.0
	Other	0.2
	Total	2,178

7.4.12: WAILEVU DISTRICT

A: EA Map & Description



EA Number: 07-12-(A-G)-0

Starting Point: Point Where Wainikoro – Dama Rd crosses Wailevu/Sasa district bdy at [5470 – 6145] located approx. 0.73Km NE of the junction of Tabia Back Rd.

Description: From Starting Point follow Wailevu/Sasa district bdy NW then N along Tabia River downstream to HWM [5437 – 6242]. Follow Wailevu district bdy NW along HWM to Wailevu River mouth then continue follow bdy along river upstream to point where it meets Labasa district bdy [6135 – 6413]. Follow Wailevu/Labasa district bdy along Wailevu River upstream to where it meets Nacivicivi Creek then continue along Creek upstream to coordinate [6547 – 5600]. From this point continue follow bdy SE then SW to point where it meets Wairiki district bdy (Cakaudrove Prov. Bdy) [6515 – 5489]. Follow Wailevu/Wairiki district bdy (Macuata/Cakaudrove provincial bdy) SW, SE then S to point where it meets Wailevu district bdy (Cakaudrove provincial bdy) [6032 – 4500] which is located S of Delaikoro trig st-928. From this point, follow Wailevu/Wailevu district bdy SW then NW to point where it meets Sasa district bdy at Hill 803. Follow Wailevu/Sasa district bdy NW to Hill 723 then NE to coordinate [5595 – 4790] which is located NE of Navisei Sett. From this point follow district bdy NW then NE to Matana trig St – 354. Finally follow district bdy N then NW back to Starting Point.

Localities

Dogoru Village, Nakama Village, Nasaqa Village, Savusavuitaqa Village, Vatulovoni Village, Wailevu Village, Yaudigi Village, Vunikawakawa Village, Airport Road Sett, Bataneoda Sett, Bocalevu Sett, Burenisici Sett, Cawani Sett, D-dotabua Sett, Dogoru Sett, Taganiwaqa Sett, Hot Spring Sett, Kawakawa Sett, Lomaloma Sett, Movo Sett, Nabekavu Sett, Nabonu Sett, Nacaralevu Sett, Naceva Sett, Naduna Sett, Nasoka Sett, Navakasigani Sett, Nubulevu Sett, Nuketava Sett, Nukututava Sett, Qelewaqa Sett, Sarava Sett, Solove Sett, Sunshine Sett, Tabucola Sett, Tiri Sett, Vatudova Sett, Vatunibali Sett, Vunicaudamu Sett, Vunidrodro Sett, Vunikawakawa, Vuniqari Sett, Vunivacia Sett, Vuniyasafa Sett, Waiqele Kamba Sett, Waiqele Kulukulu Sett, Waiqele Wakanilato Sett, Naduna Sett, Nasaqa Sett, Savusavuitaqa Sett, Waiqele Airport Rd Sett, Waiqele Sett, Belego Estate

Note

1. Vunivacea Settlement (Prem Chand) – Starting Point
2. Wailevu Village – Ending Point towards Labasa District
3. Navisei Settlement – Ending point towards Sasa District
4. Savusavuitaqa Village - Ending Point towards Sasa District
5. Vunimasimasi Settlement – Ending Point towards Wairiki District
6. Masiraniqai Settlement - Ending Point towards Wairiki District
7. Nakama Settlement – Ending Point towards Labasa District
8. Road access to all localities

B. Wailevu District Profile

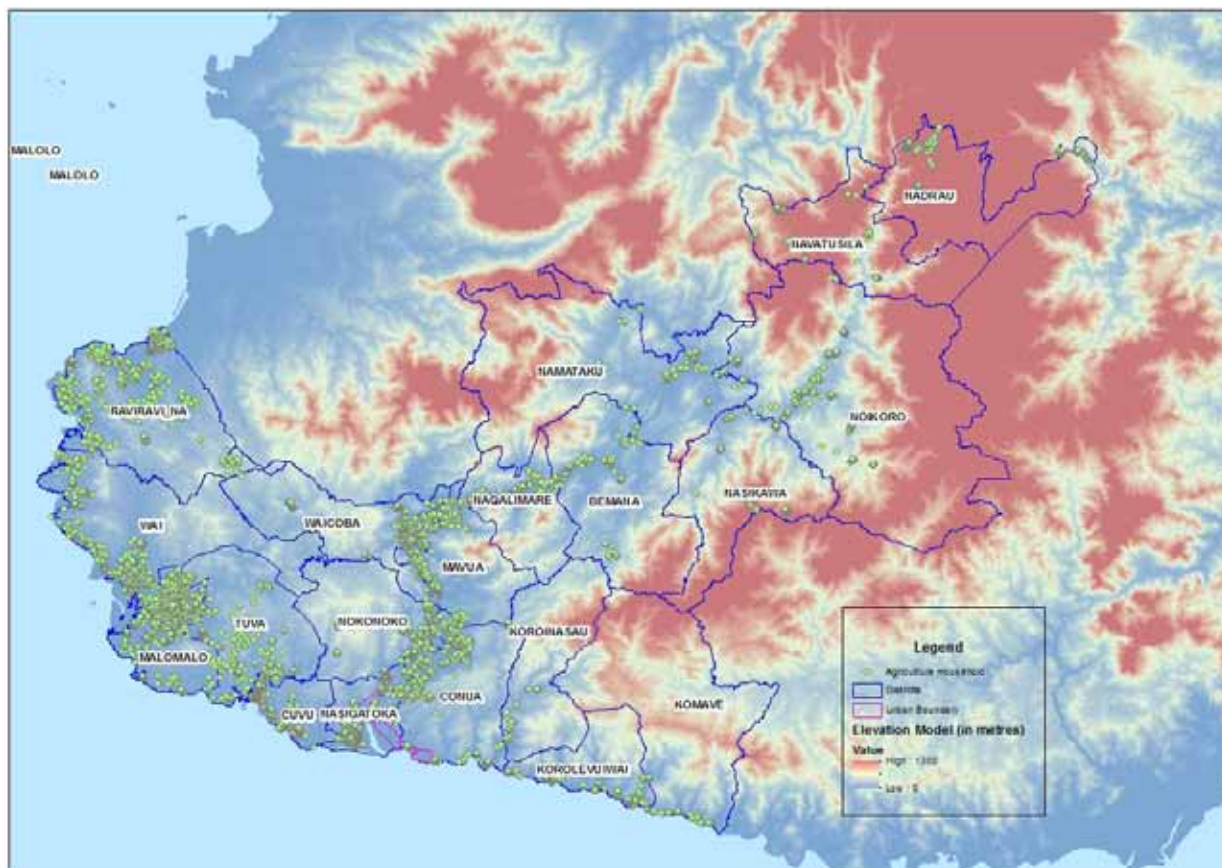
Indicator	Variables	Data
Number of Localities	Total	60
Number of Agricultural Household	Total	1,533
Total of Agricultural Household Members	Male	3,081
	Female	2,921
	Total	6,002
Average Agricultural Household Size	Average	3.9
Number of Agricultural Household Members Attended Agricultural Training	Male	373
	Female	141
	Total	514
Number of Farmer/s (Primary/Secondary Occupation)	Male	1,451
	Female	554
	Total	2,005
Number of Farmer/s Age Group	x ≥ 10 yrs. ≤ 19 yrs.	76
	x > 19 yrs. ≤ 29 yrs.	304
	x > 29 yrs. ≤ 39 yrs.	381
	x > 39 yrs. ≤ 49 yrs.	474
	x > 49 yrs. ≤ 59 yrs.	452
	x > 59 yrs.	318
	Total	2,005
Number of Farmers With Savings Account	Male	1,099
	Female	303
	Total	1,402
Number of Farmers Without Savings Account	Male	352
	Female	251
	Total	603
Number of Farmers -Mobile Phones	Own Mobile Phone	1,461
	Do not own Mobile Phone	544
	Total	2,005
Number of Agricultural Household by Type of Building	A building housing two or more households	19
	An independent dwelling	1,513
	Other Type	1
	Total	1,533

Indicator	Variables	Data
Number of Agricultural Household by Type of Outer Walls	Concrete, Brick or Cement	245
	Permanent walls of tin or corrugated iron	177
	Walls of makeshift or improvised materials	3
	Walls of traditional bure materials	4
	Wooden walls	1,104
	Total	1,533
Number of Agricultural Household by Main Source of Water	Borehole	115
	From a Communal Standpipe	39
	Metered	1,081
	Piped without meter	88
	River or Creek	38
	Roof Tank	43
	Well	116
	Other	13
	Total	1,533
Number of Agricultural Household by Frequency of Access to balanced meal three times a day	Always	701
	Never	138
	Sometimes	666
	Total	1,505
Number of Agricultural Household by Frequency of Experience Hunger Due to Lack of Money	Never	1,171
	Often	147
	Sometimes	187
	Total	1,505
Top 5 non-sugar crop commodities grown		Eggplant Cassava Bele Coconuts Banana
Number of Agricultural Household with Farm Land by Land Tenureship	Freehold	81
	Lease from State	97
	Native Lease	807
	Traditional ownership (Mataqali, Tokatoka, Yavusa, Kovukovu/	275
	Occupy land with Informal Arrangement	263
	Occupy without any Legal Arrangement	15
	Other	1
Area of Farm Land by Land Tenureship (Ha)	Freehold	114.6
	Lease from State	177.6
	Native Lease	5,797.6
	Traditional ownership (Mataqali, Tokatoka, Yavusa, Kovukovu/	1,672.3
	Occupy land with Informal Arrangement	119.1
	Occupy without any Legal Arrangement	15.7
	Other	0.1
	Total	7,897

CHAPTER 8: NADROGA / NAVOSA PROVINCE



8.1 FAC COVERAGE MAP FOR NADROGA/NAVOSA PROVINCE



8.2 NADROGA PROVINCE PROFILE

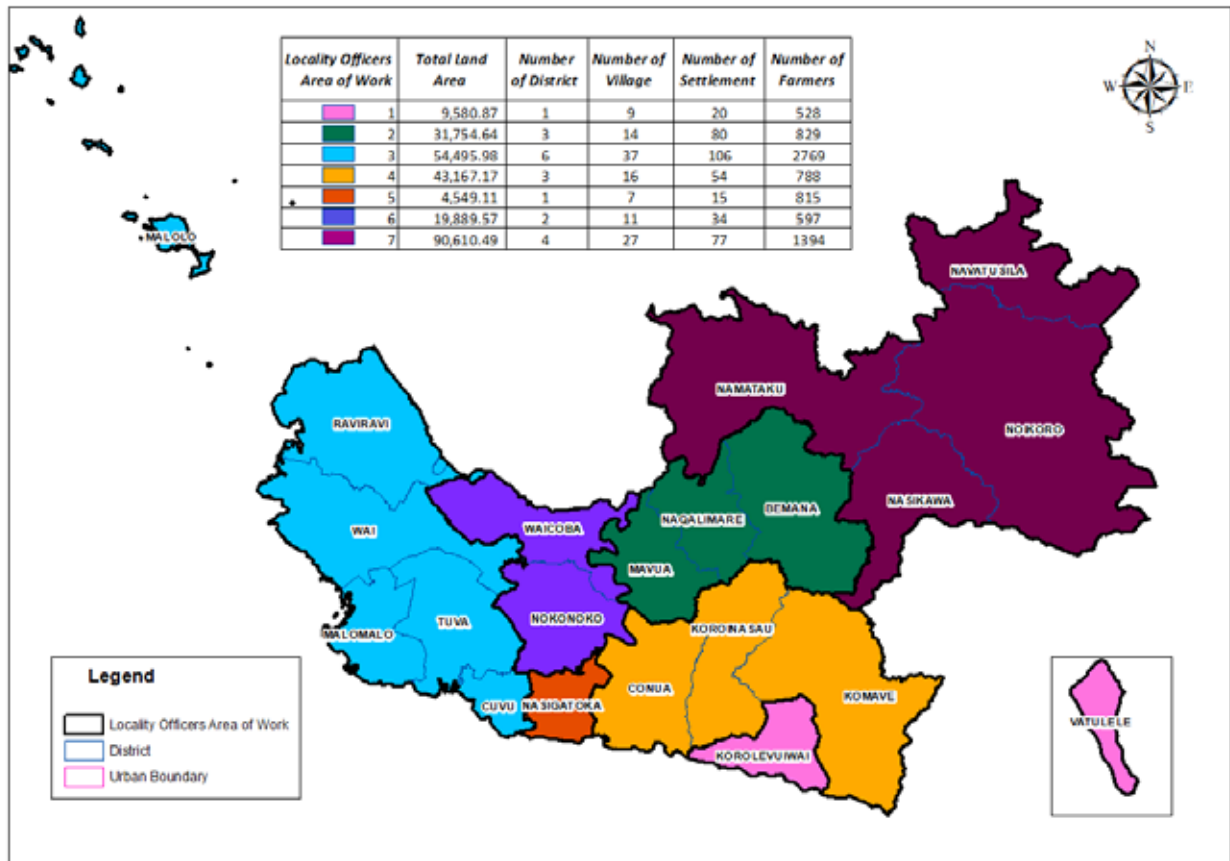
Indicator	Variables	Data
Number of District	Total	21
Number of Village	Total	125
Number of Settlement	Total	397
Number of Agricultural Household	Total	8,284
Total of Agricultural Household Members	Male	18,353
	Female	17,611
	Total	35,964
Average Agricultural Household Size	Average	4.3
Number of Agricultural Household Members Attended Agricultural Training	Male	869
	Female	201
	Total	1,070
Number of Farmer/s (Primary/Secondary Occupation)	Male	7,099
	Female	717
	Total	7,816
Number of Farmer/s Age Group	x ≥ 10 yrs. ≤ 19 yrs.	144
	x > 19 yrs. ≤ 29 yrs.	1,114
	x > 29 yrs. ≤ 39 yrs.	1,682
	x > 39 yrs. ≤ 49 yrs.	1,755
	x > 49 yrs. ≤ 59 yrs.	1,789
	x > 59 yrs.	1,332
	Total	7,816

Indicator	Variables	Data
Number of Farmers With Savings Account	Male	3,959
	Female	285
	Total	4,244
Number of Farmers Without Savings Account	Male	3,140.0
	Female	432
	Total	3,572
Number of Farmers -Mobile Phones	Own Mobile Phone	5,401
	Do not own Mobile Phone	2,415
	Total	7,816
Number of Agricultural Household by Type of Building	A building housing two or more households	469
	An independent dwelling	7,809
	Other Type	6
	Total	8,284
Number of Agricultural Household by Type of Outer Walls	Concrete, Brick or Cement	4,413
	Permanent walls of tin or corrugated iron	2,742
	Walls of makeshift or improvised materials	83
	Walls of traditional bure materials	124
	Wooden walls	914
	Others	8
	Total	
Number of Agricultural Household by Main Source of Water	Borehole	2,240
	From a Communal Standpipe	541
	Metered	2,750
	Piped without meter	1,467
	River or Creek	204
	Roof Tank	504
	Well	396
	Other	182
	Total	8,284
Number of Agricultural Household by Frequency of Access to balanced meal three times a day	Always	2,704
	Never	422
	Sometimes	4,914
	Total	8,040
Number of Agricultural Household by Frequency of Experience Hunger Due to Lack of Money	Never	4,545
	Often	377
	Sometimes	3,118
	Total	8,040

Indicator	Variables	Data
Top 5 non-sugar crop commodities grown		Cassava
		Vudi
		Eggplant
		Banana
		Bele
Number of Agricultural Household with Farm Land by Land Tenureship	Freehold	666
	Lease from State	594
	Native Lease	943
	Traditional ownership (Mataqali, Tokatoka, Yavusa, Kovukovu/	4,668
	Occupy land with Informal Arrangement	1,005
	Occupy without any Legal Arrangement	27
	Other	8
Area of Farm Land by Land Tenureship (Ha)	Freehold	936.18
	Lease from State	2,535.46
	Native Lease	3,579.69
	Traditional ownership (Mataqali, Tokatoka, Yavusa, Kovukovu/	18,291.42
	Occupy land with Informal Arrangement	473.27
	Occupy without any Legal Arrangement	34.05
	Other	4.94
	Total	25,855

8.3 LOCALITY OFFICERS AREA MAP

Note: Nadrau District is served from Ba Province Office



8.4 DISTRICT/ENUMERATION AREA MAPS AND DESCRIPTIONS FOR ALL DISTRICTS IN NADROGA/NAVOSA PROVINCE

8.4.1 BEMANA DISTRICT

A. EA Map & Description



EA Number: 08-01-(A-B)-0

Starting Point: Point where Sigatoka Valley Road crosses Bemana/Naqalimare district bdy [9230 - 8487] approx. 0.71 Km NE of Laselase creek bridge at E end of Naveyago Village.

Description: From starting point follow Bemana/Naqalimare district bdy N until it meets Bemana/Namataku at hill 641. Continue NE across Koibilele Trig Station further NE then SE to point it meets Bemana/Nasikawa district bdy at Koroiamaia Trig Station. Follow Bemana/Nasikawa district bdy S until it meets Bemana/Komave district bdy [8300 - 9327] approx. 3.24 Km NW of Mt. Tuvutau (Gordon). Continue W along Bemana/Komave district bdy until it meets Bemana/Koroinasau district bdy [8980 - 8328] at mouth of Tuberaki Creek. Follow NW along Bemana/Koroinasau district bdy until it meets Bemana/Naqalimare district bdy at co-ordinates [8550 - 8687] approx. 1.07 Km S of Tawatawarau Trig Station and source of Sovi River. Finally follow Bemana/Naqalimare district bdy N back to starting point.

Note:

1. Count all houses from Yalayala Settlement (Mr Saukat Ali/Roshan Ali/Alena Naivogo) located approx... 0.76 Km from bridge after Naveyago Village right upto Yaloku Creek, which is the 1st bridge after Bukuya Road junction along Sigatoka Valley Road.
2. Bemana district localities located in the East bank of the Sigatoka River is accessible from Tuvu Village road.

Localities: Nalebaleba Village, Tuvu Village, Tonue Village, Volinagerua, Naqalo Sett, Nakeba Sett, Korobuli Sett, Nukuciri Sett, Qwaliquele Sett, (yalayala) Tabaqio Sett, Tovatova Sett, Tolocoka Sett, Umberall Sett, Vunimoli Sett, Wenewene Sett, Balenivalu Sett, Vatukama Sett, Yalavou Vuniohi Sett, Waya Sett, Balenivalu Sett, Tuvu Catholic Sett, Nawairiki Sett, Dakani Sett, Naweni Sett, Duanitovu Sett, Lobau Sett, Vunibanidakai Sett, Tavanasa Sett.

B. Bemana District Profile

Indicator	Variables	Data
Number of Localities	Total	27
Number of Agricultural Household	Total	188
Total of Agricultural Household Members	Male	426
	Female	376
	Total	802
Average Agricultural Household Size	Average	4.3
Number of Agricultural Household Members Attended Agricultural Training	Male	35
	Female	10
	Total	49
Number of Farmer/s (Primary/Secondary Occupation)	Male	217
	Female	10
	Total	227
Number of Farmer/s Age Group	x ≥ 10 yrs. ≤ 19 yrs.	5
	x > 19 yrs. ≤ 29 yrs.	38
	x > 29 yrs. ≤ 39 yrs.	63
	x > 39 yrs. ≤ 49 yrs.	47
	x > 49 yrs. ≤ 59 yrs.	43
	x > 59 yrs.	31
	Total	227
Number of Farmers With Savings Account	Male	72
	Female	179
	Total	251
Number of Farmers Without Savings Account	Male	145.0
	Female	6
	Total	151
Number of Farmers -Mobile Phones	Own Mobile Phone	114
	Do not own Mobile Phone	113
	Total	227
Number of Agricultural Household by Type of Building	A building housing two or more households	2
	An independent dwelling	186
	Total	188
Number of Agricultural Household by Type of Outer Walls	Concrete, Brick or Cement	35
	Permanent walls of tin or corrugated iron	109
	Walls of makeshift or improvised materials	13
	Walls of traditional bure materials	7
	Wooden walls	24
	Total	188

Indicator	Variables	Data
Number of Agricultural Household by Main Source of Water	Borehole	22
	From a Communal Standpipe	1
	Metered	3
	Piped without meter	110
	River or Creek	23
	Roof Tank	24
	Well	3
	Other	2
	Total	188
Number of Agricultural Household by Frequency of Access to balanced meal three times a day	Always	42
	Never	1
	Sometimes	144
	Total	145
Number of Agricultural Household by Frequency of Experience Hunger Due to Lack of Money	Never	75
	Often	5
	Sometimes	107
	Total	332
Top 5 non-sugar crop commodities grown		Cassava Maize Banana Watermelon Eggplant
Number of Agricultural Household with Farm Land by Land Tenureship	Freehold	2
	Lease from State	1
	Native Lease	4
	Traditional ownership (Mataqali, Tokatoka, Yavusa, Kovukovu/	171
	Occupy land with Informal Arrangement	11
Area of Farm Land by Land Tenureship (Ha)	Freehold	2.02
	Lease from State	50.59
	Native Lease	125.65
	Traditional ownership (Mataqali, Tokatoka, Yavusa, Kovukovu/	368.6
	Occupy land with Informal Arrangement	25.05
	Total	572

8.4.2 CONUA DISTRICT

A: EA Map & Description



EA Number: 08-02-(AC)-0

Starting Point: Point where Kavanagasau Road crosses Conua/Sigatoka district bdy at co-ordinates [7440 – 7164] approx. 0.50 Km NW of Naroro Village.

Description: From starting point follow Conua/Sigatoka district bdy NE to Sigatoka River and follow upstream N until it meets Conua/Nokonoko district bdy at co-ordinates [7790 – 7165] directly opposite Nawamagi Village. Continue NE upstream Sigatoka River to point it meets Conua/Mavua district bdy at Co-ordinates [8185 – 7494] approx. 0.49 Km NW of Navuwai Trig Station. Follow SE along Conua/Mavua district bdy until it meets Conua/Koroinasau district bdy [8034 – 8060] at mouth of unnamed creek. Continue S along Conua/Koroinasau district bdy until it meets Conua/Korolevu district bdy [8052 – 6896] [6852 – 8096] at unnamed high point, approx. 0.87 Km E of Koroicoloni Trig Station. Follow SW along Conua/Korolevu district bdy to HWM where Korolevu district ends following down from ridge that falls right to Vatuvula Point crossing Queens Road at co-ordinates [6896 – 7921]. Continue W along HWM until bdy meets demarcation bdy at W end of Malevu Village. Continue N then NW until it meets Conua/Nasigatoka district bdy at co-ordinates [7032 – 716]7, approx. 0.80 Km NW of Korotogo Village. Finally follow N along Conua/Sigatoka district bdy back to starting point.

Note:

1. Count all houses from Naroro Village and its settlements upto Halibu Settlement.
2. Count all houses along Yalasa Road but exclude Yalasa Settlement.
3. Count all houses in Korotogo and Malevu Village.
4. Count all houses along Naliko Road which is accessible from either Malevu Village end or Naivikabuta Road which has same excess with Yalava Road.
5. Count all houses from Malevu Village upto Vatuvula Point.

Localities: Naroro Village, Nawamagi Village, Narata Village, Nadralla Village, Vatukarasa Village, Malevu village, Korotogo Village , Korotogo backroad, Kalivari Sett, Kavanagasau Sett, Lomolevu Sett, Mataono Sett, Nadralla Sett, Nakerekere Sett, Navoidi Sett, Tabarua Sett, Vakanalawa Sett, Nameganisi Sett, Yalasa Sett, Narata Sett, Naroro High Sett, Kavoca Sett, Conua District School, Gusuirewa Sett, Samusamu Sett, Yalava Sett, Bulu Sett, Nakalavo Sett, Navota Sett, Sovi sett, Vatukarasa Sett, Vunikavika Sett, Waimara Sett.

B: Conua District Profile

Indicator	Variables	Data
Number of Localities	Total	33
Number of Agricultural Household	Total	547
Total of Agricultural Household Members	Male	1,265
	Female	1,233
	Total	2,498
Average Agricultural Household Size	Average	4.6
Number of Agricultural Household Members Attended Agricultural Training	Male	59
	Female	15
	Total	79
Number of Farmer/s (Primary/Secondary Occupation)	Male	459
	Female	46
	Total	505
Number of Farmer/s Age Group	x ≥ 10 yrs. ≤ 19 yrs.	4
	x > 19 yrs. ≤ 29 yrs.	72
	x > 29 yrs. ≤ 39 yrs.	106
	x > 39 yrs. ≤ 49 yrs.	97
	x > 49 yrs. ≤ 59 yrs.	139
	x > 59 yrs.	87
	Total	505
Number of Farmers With Savings Account	Male	268
	Female	23
	Total	291
Number of Farmers Without Savings Account	Male	191.0
	Female	23
	Total	214
Number of Farmers -Mobile Phones	Own Mobile Phone	366
	Do not own Mobile Phone	139
	Total	505
Number of Agricultural Household by Type of Building	A building housing two or more households	31
	An independent dwelling	514
	Other Type	2
	Total	547
Number of Agricultural Household by Type of Outer Walls	Concrete, Brick or Cement	333
	Permanent walls of tin or corrugated iron	149
	Walls of makeshift or improvised materials	1
	Walls of traditional bure materials	3
	Wooden walls	61
	Total	547

Indicator	Variables	Data
Number of Agricultural Household by Main Source of Water	Borehole	148
	From a Communal Standpipe	3
	Metered	233
	Piped without meter	53
	River or Creek	16
	Roof Tank	60
	Well	28
	Other	6
	Total	547
Number of Agricultural Household by Frequency of Access to balanced meal three times a day	Always	283
	Never	6
	Sometimes	241
	Total	530
Number of Agricultural Household by Frequency of Experience Hunger Due to Lack of Money	Never	381
	Often	22
	Sometimes	127
	Total	530
Top 5 non-sugar crop commodities grown		Cassava Pumpkin Okra (Bhindi) Long Bean Bele
Number of Agricultural Household with Farm Land by Land Tenureship	Freehold	13
	Lease from State	108
	Native Lease	50
	Traditional ownership (Mataqali, Tokatoka, Yavusa, Kovukovu/	283
	Occupy land with Informal Arrangement	61
	Total	515
Area of Farm Land by Land Tenureship (Ha)	Freehold	13.64
	Lease from State	761.27
	Native Lease	81.21
	Traditional ownership (Mataqali, Tokatoka, Yavusa, Kovukovu/	905.6
	Occupy land with Informal Arrangement	25.55
	Total	1,787

8.4.3 CUVU DISTRICT

A. EA Map & Description



EA Number: 08-03-(A-B)-0

Starting Point: Point where Queens Road crosses Cuvu/Nasigatoka district bdy at co-ordinates [6600-7153] approx. 0.67 Km SW of Volivoli Village (Nasigatoka District).

Description: From starting point follow SW along Cuvu/Nasigatoka district bdy to HWM at mouth of Yalasuna Creek. Follow Cuvu district bdy NW along HWM until mouth of unnamed creek directly opposite Kaba Island. Continue NE upstream unnamed creek until it meets Cuvu/Tuva district bdy at co-ordinates [5880 – 7476]. Follow Cuvu/Tuva district bdy N upstream Voua Creek and then E until it meets Cuvu/Nokonoko district bdy at co-ordinates [6448 – 7617]. Continue SE along bdy to point it meets Cuvu/Nasigatoka district bdy [6590 – 7542], approx. 0.27 S of FM96 Transmitter Station at hill 109. Finally follow S along bdy back to Starting Point.

Note:

1. Count all houses from Yalasuna Creek uptil junction of Cuvu Road and Nadromai Road.
2. Count all houses along Navovo Road upto Navovo Settlement.

Localities: Cuvu Village, Hanahana Village, Naqeledamu Village, Nayevuyevu Village, Rukurukulevu Village, Sila Village, Tore Village, Yadua Village, Navovo Sett, Nalovo Sett, Labala Sett, Qwalilevu Sett, Qeledamu Sett, Nalivonoyawa Sett, Chinatown Sett, Waisivi Sett, Lagilevu Sett, Vunahawira Sett, Nadogo Sett, Nabasini Sett, Waibogi Sett, Mataqe Sett, Malaqereqere Sett, Yaduya Sett, Naidovi Sett.

B. Cuvu District Profile

Indicator	Variables	Data
Number of Localities	Total	25
Number of Agricultural Household	Total	650
Total of Agricultural Household Members	Male	1,454
	Female	1,425
	Total	2,879
Average Agricultural Household Size	Average	4.4
Number of Agricultural Household Members Attended Agricultural Training	Male	6
	Female	6
	Total	16
Number of Farmer/s (Primary/Secondary Occupation)	Male	360
	Female	76
	Total	436
Number of Farmer/s Age Group	x ≥ 10 yrs. ≤ 19 yrs.	4
	x > 19 yrs. ≤ 29 yrs.	45
	x > 29 yrs. ≤ 39 yrs.	92
	x > 39 yrs. ≤ 49 yrs.	96
	x > 49 yrs. ≤ 59 yrs.	119
	x > 59 yrs.	80
	Total	436
Number of Farmers With Savings Account	Male	244
	Female	41
	Total	285
Number of Farmers Without Savings Account	Male	116.0
	Female	35
	Total	151
Number of Farmers -Mobile Phones	Own Mobile Phone	337
	Do not own Mobile Phone	99
	Total	436
Number of Agricultural Household by Type of Building	A building housing two or more households	88
	An independent dwelling	562
	Total	650
Number of Agricultural Household by Type of Outer Walls	Concrete, Brick or Cement	294
	Permanent walls of tin or corrugated iron	307
	Walls of traditional bure materials	2
	Wooden walls	46
	Others	1
	Total	650
Number of Agricultural Household by Main Source of Water	Borehole	3
	Metered	634
	Piped without meter	1
	Well	1
	Other	11
	Total	650

Indicator	Variables	Data
Number of Agricultural Household by Frequency of Access to balanced meal three times a day	Always	95
	Never	112
	Sometimes	399
	Total	606
Number of Agricultural Household by Frequency of Experience Hunger Due to Lack of Money	Never	281
	Often	35
	Sometimes	290
	Total	606
Top 5 non-sugar crop commodities grown		Cassava Eggplant Bele Chillies Banana
Number of Agricultural Household with Farm Land by Land Tenureship	Freehold	53
	Lease from State	35
	Native Lease	103
	Traditional ownership (Mataqali, Tokatoka, Yavusa, Kovukovu/	246
	Occupy land with Informal Arrangement	154
	Occupy without any Legal Arrangement	4
	Other	1
Area of Farm Land by Land Tenureship (Ha)	Freehold	29.81
	Lease from State	27.29
	Native Lease	91.97
	Traditional ownership (Mataqali, Tokatoka, Yavusa, Kovukovu/	142.3
	Occupy land with Informal Arrangement	14.14
	Occupy without any Legal Arrangement	10.04
	Other	0.08
	Total	316

8.4.4 KOMAVE DISTRICT

A. EA Map & Description



EA Number: 08-04-(A)-0

Starting Point: Point where Queens Road crosses Komave/Korolevu-i-Wai district Bdy at co-ordinates [6495 – 9254] approx. 0.36 Km NNW of Warwick Hotel junction.

Description: From starting point follow Komave/Korolevu-i-Wai district Bdy N then W until it meets Komave/Koroinasau district bdy [7392 – 8642] at unnamed high point approx. 0.45 Km N of Koroieqo Trig Station. Continue NW then NE to point it meets Komave/Bemana District bdy [8321 – 8984] at mouth of Tuberaki Creek. Follow E along bdy until it meets Komave/Nasikawa district bdy [8300 – 9327] approx. 3.24 Km NW of Mt. Tuvutau (Gordon). Continue SE along bdy to point it meets Komave/Serua district bdy (Nadroga Navosa/Serua Province bdy) at Mt Tuvutau (Gordon). Follow S then E along province bdy until it meets Komave/Nuku district bdy [0370-7560] at point along Navua River. Continue SW along bdy until it meets Komave/Serua district bdy [0140-6950] at Lokalevu trig point. Follow S along bdy to point Queens highway crosses bdy at co-ordinates [6310 – 9992] then further S to HWM. Continue NW along HWM until it meets Komave/Korolevuiwai district bdy at W end of Warwick Hotel. Finally follow bdy N back to starting point.

Note:

1. Count all houses from Warwick Hotel upto Namatakula Village.
2. Include Biausevu Village which is accessible from Biausevu Road located within Korolevu – i – Wai District.

Localities: Biausevu Village, Namatakula Village, Komave Village, Ravunalewa Sett, Digi Sett, Naqau Sett, Nakuro Sett, Naqali Sett, Daugwana Sett, Colovaiyata Sett, Colovaira Sett, Vatulolo Sett, Vucilevu Sett.

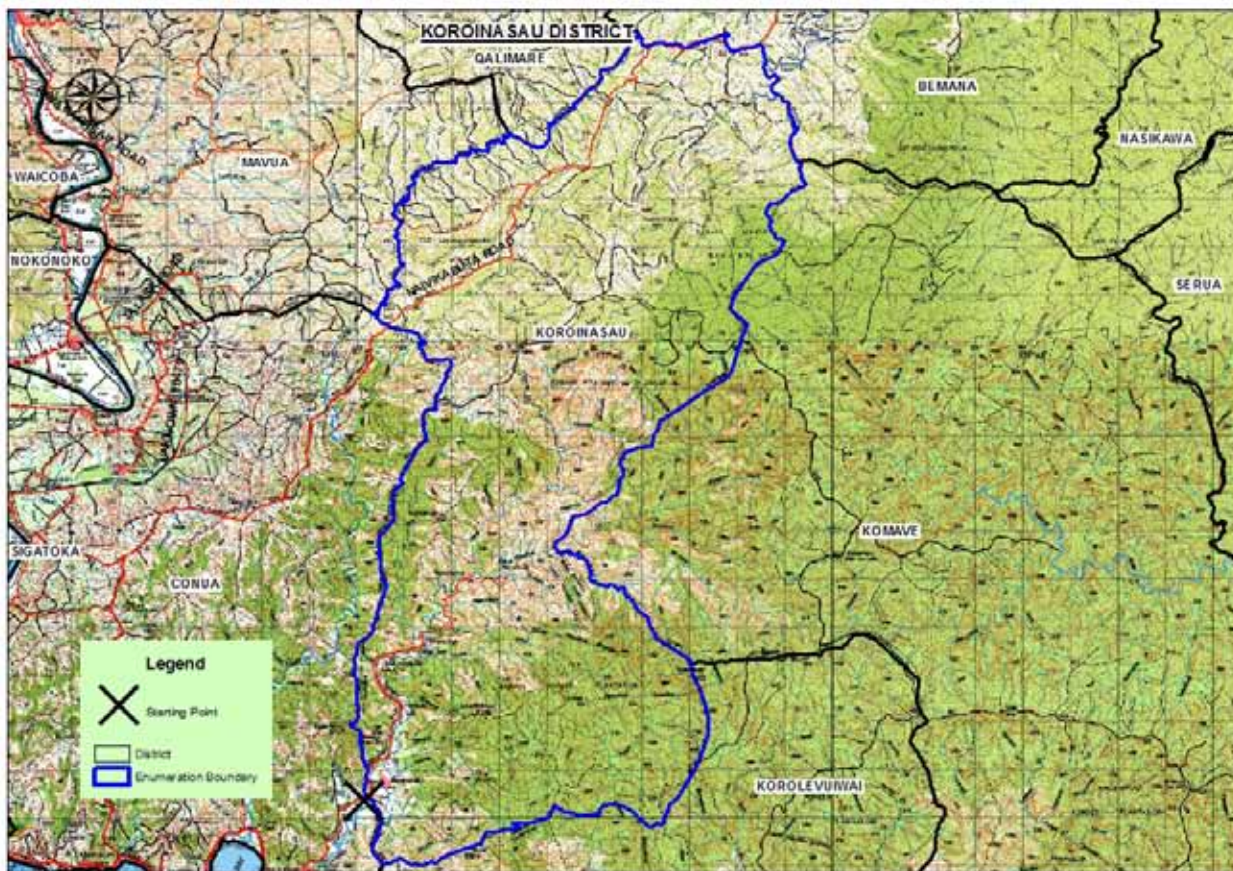
B. Komave District Profile

Indicator	Variables	Data
Number of Localities	Total	13
Number of Agricultural Household	Total	184
Total of Agricultural Household Members	Male	426
	Female	439
	Total	865
Average Agricultural Household Size	Average	4.7
Number of Agricultural Household Members Attended Agricultural Training	Male	30
	Female	9
	Total	39
Number of Farmer/s (Primary/Secondary Occupation)	Male	183
	Female	16
	Total	199
Number of Farmer/s Age Group	x ≥ 10 yrs. ≤ 19 yrs.	3
	x > 19 yrs. ≤ 29 yrs.	51
	x > 29 yrs. ≤ 39 yrs.	42
	x > 39 yrs. ≤ 49 yrs.	49
	x > 49 yrs. ≤ 59 yrs.	34
	x > 59 yrs.	20
	Total	199
Number of Farmers With Savings Account	Male	125
	Female	8
	Total	133
Number of Farmers Without Savings Account	Male	58.0
	Female	8
	Total	66
Number of Farmers -Mobile Phones	Own Mobile Phone	155
	Do not own Mobile Phone	44
	Total	199
Number of Agricultural Household by Type of Building	A building housing two or more households	2
	An independent dwelling	182
	Total	184
Number of Agricultural Household by Type of Outer Walls	Concrete, Brick or Cement	152
	Permanent walls of tin or corrugated iron	9
	Wooden walls	23
	Total	184
Number of Agricultural Household by Main Source of Water	Metered	20
	Piped without meter	164
	Total	184
Number of Agricultural Household by Frequency of Access to balanced meal three times a day	Always	79
	Never	1
	Sometimes	100
	Total	180

Indicator	Variables	Data
Number of Agricultural Household by Frequency of Experience Hunger Due to Lack of Money	Never	132
	Often	14
	Sometimes	34
	Total	180
Top 5 non-sugar crop commodities grown		Cassava
		Vudi
		Yaqona
		Dalo
		Banana
Number of Agricultural Household with Farm Land by Land Tenureship	Lease from State	1
	Native Lease	2
	Traditional ownership (Mataqali, Tokatoka, Yavusa, Kovukovu/	167
	Occupy land with Informal Arrangement	8
Area of Farm Land by Land Tenureship (Ha)	Lease from State	0.81
	Native Lease	0.12
	Traditional ownership (Mataqali, Tokatoka, Yavusa, Kovukovu/	39.3
	Occupy land with Informal Arrangement	1.00
	Total	41

8.4.5 KOROINASAU DISTRICT

A. EA Map & Description



EA Number: 08-05-(A)-0

Starting Point: Point where Balenabelo Road crosses Koroinasau/Conua district bdy [7028 – 8039] 0.44 Km SW of Balenabelo Village.

Description: From starting point follow N along Koroinasau/Conua district bdy until it meets Koroinasau/Mavua district bdy [8034 – 8059] at mouth of unnamed river along Sovi River. Follow Koroinasau/Mavua District Bdy along Sovi River upstream to point it meets Koroinasau/Naqalimare district bdy at co-ordinates [8478 – 8372], approx. 1.04 Km SE of Marakunavicabe Trig Station. Continue NE along Koroinasau/Naqalimare district bdy until it meets Koroinasau/Bemana district bdy [8686 – 8548] at source of Sovi River. Follow E then S along Koroinasau/Bemana district bdy until it meets Koroinasau/Komave district bdy [8321 – 8984] at mouth of Tuberaki Creek. Continue SW then SE to point it meets Koroinasau/Korolevu-i-Wai at co-ordinates [7392 – 8643], approx. 0.46 Km N of Koroieqo Trig Station. Follow S then SW along Koroinasau/Korolevu-i-Wai to point it meets Koroinasau/Conua district bdy [6851 – 8096] at an unnamed high point approx. 0.90 Km N of Namada Village (Korolevu-i-Wai District). Finally follow N along Koroinasau/Conua district bdy back to Starting Point.

Note:

1. Count all houses from Balenabelo Village up to Naivibuli Settlement.
2. Accessible from Balenabelo Road junction which is located at Vatukarasa Village off left.

Localities: Balenabelo Village, Vunayawa Village, Naivibuli Village, Sovi Village, Torubu Sett (Natovo), Busa Sett, Caranaqele Sett, Gaga Sett, Matacawalevu Sett, Newtown Sett, Narere Sett, Nahiva Sett, Balebalenaga Sett, Drauniqili Sett, Naharaga Sett, Veididi Sett, Vurara Sett, Nataio Sett, Vunatarawau Sett, Qweleveiyalayala Sett.

B. Koroinasau District Profile

Indicator	Variables	Data
Number of Localities	Total	20
Number of Agricultural Household	Total	78
Total of Agricultural Household Members	Male	185
	Female	194
	Total	379
Average Agricultural Household Size	Average	4.9
Number of Agricultural Household Members Attended Agricultural Training	Male	7
	Female	3
	Total	10
Number of Farmer/s (Primary/Secondary Occupation)	Male	77
	Female	7
	Total	84
Number of Farmer/s Age Group	x ≥ 10 yrs. ≤ 19 yrs.	7
	x > 19 yrs. ≤ 29 yrs.	11
	x > 29 yrs. ≤ 39 yrs.	21
	x > 39 yrs. ≤ 49 yrs.	16
	x > 49 yrs. ≤ 59 yrs.	18
	x > 59 yrs.	11
	Total	84
Number of Farmers With Savings Account	Male	28
	Female	2
	Total	30
Number of Farmers Without Savings Account	Male	49.0
	Female	5
	Total	54
Number of Farmers -Mobile Phones	Own Mobile Phone	51
	Do not own Mobile Phone	33
	Total	84
Number of Agricultural Household by Type of Building	A building housing two or more households	2
	An independent dwelling	76
	Total	78
Number of Agricultural Household by Type of Outer Walls	Concrete, Brick or Cement	23
	Permanent walls of tin or corrugated iron	37
	Walls of traditional bure materials	10
	Wooden walls	8
	Total	78
Number of Agricultural Household by Main Source of Water	Borehole	12
	Piped without meter	49
	River or Creek	7
	Roof Tank	9
	Well	1
	Total	78

Indicator	Variables	Data
Number of Agricultural Household by Frequency of Access to balanced meal three times a day	Always	42
	Never	-
	Sometimes	34
	Total	76
Number of Agricultural Household by Frequency of Experience Hunger Due to Lack of Money	Never	62
	Often	2
	Sometimes	12
	Total	76
Top 5 non-sugar crop commodities grown		Cassava Vudi Dalo Yaqona Banana
Number of Agricultural Household with Farm Land by Land Tenureship	Traditional ownership (Mataqali, Tokatoka, Yavusa, Kovukovu/	73
	Occupy land with Informal Arrangement	3
	Traditional ownership (Mataqali, Tokatoka, Yavusa, Kovukovu/	132.1
	Occupy land with Informal Arrangement	0.24
	Total	132

8.4.6 KOROLEVUIWAI DISTRICT

A. EA Map & Description



EA Number: 08-06-(A)-0

Starting Point: Point where Queens Road crosses Korolevu-i-Wai/Komave district bdy [6454 – 9295] approx. 0.33 Km NW of Warwick Hotel junction (Main Entrance).

Description: From starting point follow Korolevu-i-Wai/Komave district bdy S to HWM. Continue SW along HWM until it meets Korolevu-i-Wai/Conua district bdy [6891 – 7910] at Vatuvula Point. Follow Korolevu-i-Wai/Conua district bdy NE to point where it meets Korolevu-i-Wai/Koroinasau district bdy [6852 – 8096] at unnamed high point, approx. 0.87 Km NE of Koroicoloni Trig Station. Continue NE along Korolevu-i-Wai/Koroinasau district bdy until it meets Korolevu-i-Wai/Komave district bdy [7392 – 8642] at unnamed high point approx. 0.45 Km N of Koroieqo Trig Station. Finally continue E then S back to starting point.

Localities: Namada Village, Tagaqe Village, Vadraya Village, Nabulevu Sett, Nataqwa Sett, Tagaqe Forestry Station Sett, Ono Sett, Qereqere Sett, Valase Sett, Vunabebe Sett, Vunakivi Sett, Votua Housing, Votua Village, Jafau Sett, Naibale Sett, Nasi Sett, Natovi Sett, Qalito Sett, Uciwai Sett, Vadra Sett, Vatukelelima Sett, Votualailai Village, Midra Sett, Nawavu Sett, Vunaivilo Sett.

B. Korolevuiwai District Profile

Indicator	Variables	Data
Number of Localities	Total	25
Number of Agricultural Household	Total	315
Total of Agricultural Household Members	Male	714
	Female	678
	Total	1,392
Average Agricultural Household Size	Average	4.4
Number of Agricultural Household Members Attended Agricultural Training	Male	46
	Female	2
	Total	48
Number of Farmer/s (Primary/Secondary Occupation)	Male	317
	Female	28
	Total	345
Number of Farmer/s Age Group	x ≥ 10 yrs. ≤ 19 yrs.	7
	x > 19 yrs. ≤ 29 yrs.	81
	x > 29 yrs. ≤ 39 yrs.	79
	x > 39 yrs. ≤ 49 yrs.	82
	x > 49 yrs. ≤ 59 yrs.	60
	x > 59 yrs.	36
	Total	345
Number of Farmers With Savings Account	Male	180
	Female	10
	Total	190
Number of Farmers Without Savings Account	Male	137.0
	Female	18
	Total	155
Number of Farmers -Mobile Phones	Own Mobile Phone	211
	Do not own Mobile Phone	134
	Total	345
Number of Agricultural Household by Type of Building	A building housing two or more households	11
	An independent dwelling	304
	Total	315
Number of Agricultural Household by Type of Outer Walls	Concrete, Brick or Cement	174
	Permanent walls of tin or corrugated iron	100
	Walls of traditional bure materials	3
	Wooden walls	38
	Total	315

Indicator	Variables	Data
Number of Agricultural Household by Main Source of Water	Borehole	6
	Metered	4
	Piped without meter	275
	River or Creek	1
	Roof Tank	17
	Well	12
	Total	315
Number of Agricultural Household by Frequency of Access to balanced meal three times a day	Always	61
	Never	4
	Sometimes	241
	Total	245
Number of Agricultural Household by Frequency of Experience Hunger Due to Lack of Money	Never	129
	Often	15
	Sometimes	162
	Total	306
Top 5 non-sugar crop commodities grown		Cassava Vudi Yaqona Dalo Banana
Number of Agricultural Household with Farm Land by Land Tenureship	Freehold	44
	Lease from State	4
	Native Lease	7
	Traditional ownership (Mataqali, Tokatoka, Yavusa, Kovukovu/	209
	Occupy land with Informal Arrangement	34
	Occupy without any Legal Arrangement	1
Area of Farm Land by Land Tenureship (Ha)	Freehold	6.61
	Lease from State	0.38
	Native Lease	1.23
	Traditional ownership (Mataqali, Tokatoka, Yavusa, Kovukovu/	45.8
	Occupy land with Informal Arrangement	1.92
	Occupy without any Legal Arrangement	0.01
	Total	56

8.4.7 MALOLO DISTRICT

A. EA Map & Description



EA Number: 07-07-(A-B)-0

Description: The boundary covers Malolo Islands

Localities: Solevu Village, Tavua Village, Yanuya Village, Yaro Village, Baravi Sett, Kawalevu Sett, Navikalaidreke Sett, Senautari Sett, Tavuya Sett, Yarolevu Sett

B. Malolo District Profile

Indicator	Variables	Data
Number of Localities	Total	10
Number of Agricultural Household	Total	289
Total of Agricultural Household Members	Male	711
	Female	693
	Total	1,404
Average Agricultural Household Size	Average	4.9
Number of Agricultural Household Members Attended Agricultural Training	Male	1.0
	Female	-
	Total	1
Number of Farmer/s (Primary/Secondary Occupation)	Male	183
	Female	16
	Total	199

Indicator	Variables	Data
Number of Farmer/s Age Group	x ≥ 10 yrs. ≤ 19 yrs.	1
	x > 19 yrs. ≤ 29 yrs.	19
	x > 29 yrs. ≤ 39 yrs.	63
	x > 39 yrs. ≤ 49 yrs.	46
	x > 49 yrs. ≤ 59 yrs.	47
	x > 59 yrs.	23
	Total	199
Number of Farmers With Savings Account	Male	110
	Female	7
	Total	117
Number of Farmers Without Savings Account	Male	73.0
	Female	9
	Total	82
Number of Farmers -Mobile Phones	Own Mobile Phone	127
	Do not own Mobile Phone	72
	Total	199
Number of Agricultural Household by Type of Building	A building housing two or more households	-
	An independent dwelling	289
	Total	289
Number of Agricultural Household by Type of Outer Walls	Concrete, Brick or Cement	227
	Walls of makeshift or improvised materials	19
	Others	43
	Total	289
Number of Agricultural Household by Main Source of Water	Borehole	289
	Total	289
Number of Agricultural Household by Frequency of Access to balanced meal three times a day	Always	73
	Never	4
	Sometimes	203
	Total	280
Number of Agricultural Household by Frequency of Experience Hunger Due to Lack of Money	Never	118
	Often	20
	Sometimes	142
	Total	280
Top 5 non-sugar crop commodities grown	Cassava	
	Bele	
	Kumala	
	Coconuts	
	Dalo	
Number of Agricultural Household with Farm Land by Land Tenureship	Freehold	3
	Native Lease	1
	Traditional ownership (Mataqali, Tokatoka, Yavusa, Kovukovu/	230
	Occupy land with Informal Arrangement	11

Indicator	Variables	Data
Area of Farm Land by Land Tenureship (Ha)	Freehold	1.21
	Native Lease	0.08
	Traditional ownership (Mataqali, Tokatoka, Yavusa, Kovukovu/	39.2
	Occupy land with Informal Arrangement	0.95
	Total	41

8.4.8 MALOMALO DISTRICT

A. EA Map & Description



EA Number: 08-08-(A-B)-0

Starting Point: Point where Queens Road crosses Malomalo/Tuva district bdy [8115 - 5405] approx.0.7 Km SE of Emuri Village road junction.

Description: From starting point follow SW to point Ciri Road crosses bdy [8075 - 5210] and then SE to point where Nadiri Road crosses bdy [7680 - 5552], approx. 0.16 Km NW OF Muka Road junction. Continue S and then SW along Malomalo/Tuva district to marshland HWM. Follow Malomalo district bdy NW along HWM until it meets Malomalo/Wai district bdy at co-ordinates 8275 - 4753, approx. 0.91 Km SW of Lomawai Road. Continue SE along Malomalo/Wai district bdy until it meets Malomalo/Tuva district bdy at co-ordinates 8563 - 5254, along Ciriwai Road approx. 0.49 Km N of Kabisi Road junction. Finally follow SE along Malomalo/Tuva district bdy crossing Queens Road at co-ordinates 8114 - 5405, approx. 1.17 Km NW of Nabau Village (Tuva District) and then further NW then S back to Starting Point.

Note:

1. Count all houses from Rewahali Settlement and enumerate towards Nadi uptil Tagobula Creek.

Localities: Batiri Village, Malomalo Village, Naidiri Village, Nalele Village, Navisabasaba Village, Sanasana Village, Togobula Village, Vusama Village, Kadavu Sett, Natogo Sett, Rewahali Sett, Malomalo Sett, Nadele Sett, Ciri Sett, Naidiri Sett, Nalele Sett, Visanadrano Sett, Vunabua Sett, Namotu Sett, Tavia Sett, Sanasana Sett, Harunaiviri Sett, Kabisi Sett, Maro Sett.

B: Malomalo District Profile

Indicator	Variables	Data
Number of Localities	Total	24
Number of Agricultural Household	Total	289
Total of Agricultural Household Members	Male	711
	Female	693
	Total	1,404
Average Agricultural Household Size	Average	4.9
Number of Agricultural Household Members Attended Agricultural Training	Male	1.0
	Female	-
	Total	1
Number of Farmer/s (Primary/ Secondary Occupation)	Male	183
	Female	16
	Total	199
Number of Farmer/s Age Group	x ≥ 10 yrs. ≤ 19 yrs.	1
	x > 19 yrs. ≤ 29 yrs.	19
	x > 29 yrs. ≤ 39 yrs.	63
	x > 39 yrs. ≤ 49 yrs.	46
	x > 49 yrs. ≤ 59 yrs.	47
	x > 59 yrs.	23
	Total	199
Number of Farmers With Savings Account	Male	110
	Female	7
	Total	117
Number of Farmers Without Savings Account	Male	73.0
	Female	9
	Total	82
Number of Farmers -Mobile Phones	Own Mobile Phone	127
	Do not own Mobile Phone	72
	Total	199
Number of Agricultural Household by Type of Building	An independent dwelling	289
	Total	289
Number of Agricultural Household by Type of Outer Walls	Concrete, Brick or Cement	227
	Walls of makeshift or improvised materials	19
	Others	43
	Total	289
Number of Agricultural Household by Main Source of Water	Borehole	289
	Total	289
Number of Agricultural Household by Frequency of Access to balanced meal three times a day	Always	73
	Never	4
	Sometimes	203
	Total	280
Number of Agricultural Household by Frequency of Experience Hunger Due to Lack of Money	Never	118
	Often	20
	Sometimes	142
	Total	280

Indicator	Variables	Data
Top 5 non-sugar crop commodities grown		Cassava
		Eggplant
		Long Bean
		Bele
		Chillies
Number of Agricultural Household with Farm Land by Land Tenureship	Freehold	3
	Native Lease	1
	Traditional ownership (Mataqali, Tokatoka, Yavusa, Kovukovu/	230
	Occupy land with Informal Arrangement	11
Area of Farm Land by Land Tenureship (Ha)	Freehold	1.21
	Native Lease	0.08
	Traditional ownership (Mataqali, Tokatoka, Yavusa, Kovukovu/	39.2
	Occupy land with Informal Arrangement	0.95
	Total	41

8.4.9 MAVUA DISTRICT

A. EA Map & Description



EA Number: 08-09-(A)-0

Starting Point: Point where Yalasa Road crosses Mavua/Conua district bdy [8185 – 7494] approx. 0.49 Km NW of Navuwai Trig Station.

Description: From starting point Follow Mavua/Conua district bdy W to Sigatoka River where it meets Mavua/Nokonoko district bdy [8174 – 7496]. Continue N upstream Sigatoka River until it meets Mavua/Waicoba district bdy at co-ordinates [7370 – 8258], approx. 0.76 Km SW of Raiwaqa Village. Follow Mavua/Waicoba district bdy NE until it meets Mavua/Rukuruku district bdy [9278 – 7553] at source of unnamed creek. Continue SE until it meets Mavua/Naqalimare district bdy at co-ordinates [9395 – 7610], and source of unnamed creek. Follow SE along Mavua/Naqalimare district bdy until it meets Mavua/Koroinasau district bdy at co-ordinates [8372 – 8478] approx. 1.03 Km SE of Marakunavicabe Trig Station along Sovi River. Follow SW along Mavua/Koroinasau district bdy to point it meets Mavua/Conua district bdy [8060 – 8034] at mouth of unnamed creek. Finally follow W along Mavua/Conua district bdy back to starting point.

Note:

1. Count all houses within Loma Settlement on the West bank of Sigatoka River (Sigatoka Valley Road).
2. Count all houses from Dubalevu SDA Church uptil Dubalevu Agriculture Station (Sigatoka Valley Road).
3. Count all houses from Navuwai Creek to the W end of the Marble Stone Cliff which is approx. 1.65 Km SW of Toga Village and directly SE opposite Dubalevu Agriculture Station on the other side of the Sigatoka River bank.

Localities: Raiwaqa Village, Mavua Village, Tubairata Village, Dubalevu flats, Qwalitala Sett, Bila Sett, Bilalevu Sett, Korololo Sett, Loma Sett, Nabaka Sett, Nabale Sett, Nabitu Sett, Naqwali Sett, Natokulu Sett, Navula Sett, Qalikana Sett, Similaya Sett, Vunarewa Sett, Drehili Sett, Kavanagasau Sett, Vunasivi Sett, Lokia Sett, Yalasa Sett.

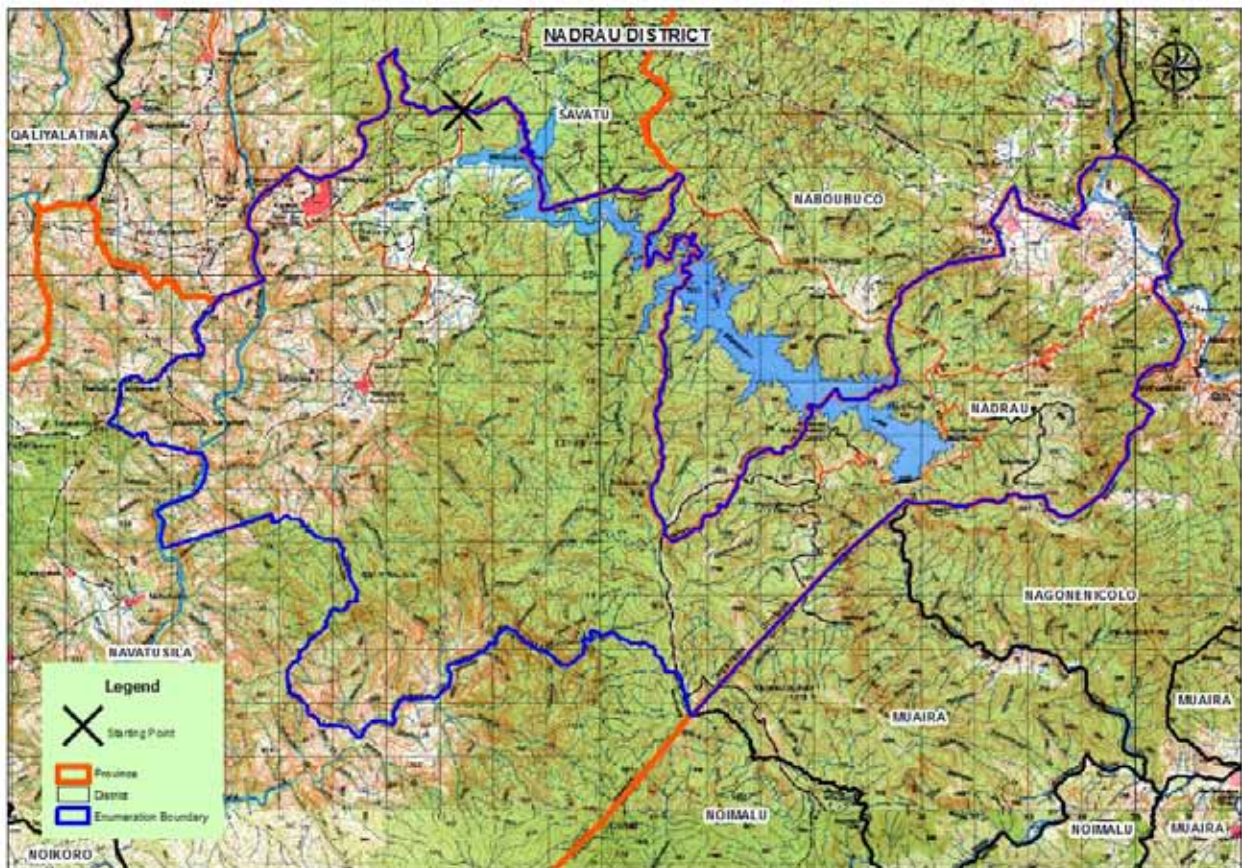
B: Mavua District Profile

Indicator	Variables	Data
Number of Localities	Total	23
Number of Agricultural Household	Total	319
Total of Agricultural Household Members	Male	713
	Female	620
	Total	1,333
Average Agricultural Household Size	Average	4.2
Number of Agricultural Household Members Attended Agricultural Training	Male	21.0
	Female	3.0
	Total	24
Number of Farmer/s (Primary/Secondary Occupation)	Male	301
	Female	14
	Total	315
Number of Farmer/s Age Group	x ≥ 10 yrs. ≤ 19 yrs.	3
	x > 19 yrs. ≤ 29 yrs.	26
	x > 29 yrs. ≤ 39 yrs.	68
	x > 39 yrs. ≤ 49 yrs.	86
	x > 49 yrs. ≤ 59 yrs.	80
	x > 59 yrs.	52
	Total	315
Number of Farmers With Savings Account	Male	220
	Female	11
	Total	2,312
Number of Farmers Without Savings Account	Male	81.0
	Female	3
	Total	84
Number of Farmers -Mobile Phones	Own Mobile Phone	287
	Do not own Mobile Phone	28
	Total	315
Number of Agricultural Household by Type of Building	A building housing two or more households	37
	An independent dwelling	282
	Total	319
Number of Agricultural Household by Type of Outer Walls	Concrete, Brick or Cement	106
	Permanent walls of tin or corrugated iron	182
	Walls of makeshift or improvised materials	7
	Walls of traditional bure materials	1
	Wooden walls	23
	Total	319

Indicator	Variables	Data
Number of Agricultural Household by Main Source of Water	Borehole	232
	From a Communal Standpipe	29
	Metered	4
	Piped without meter	8
	River or Creek	22
	Roof Tank	2
	Well	9
	Other	13
	Total	319
Number of Agricultural Household by Frequency of Access to balanced meal three times a day	Always	202
	Never	-
	Sometimes	117
	Total	319
Number of Agricultural Household by Frequency of Experience Hunger Due to Lack of Money	Never	300
	Often	1
	Sometimes	18
	Total	319
Top 5 non-sugar crop commodities grown	Eggplant	
	Okra (Bhindi)	
	Pawpaw	
	English Cabbage	
	Tomato	
Number of Agricultural Household with Farm Land by Land Tenureship	Freehold	171
	Lease from State	1
	Native Lease	41
	Traditional ownership (Mataqali, Tokatoka, Yavusa, Kovukovu/	75
	Occupy land with Informal Arrangement	21
	Occupy without any Legal Arrangement	1
Area of Farm Land by Land Tenureship (Ha)	Freehold	280.54
	Lease from State	1.62
	Native Lease	121.61
	Traditional ownership (Mataqali, Tokatoka, Yavusa, Kovukovu/	120.2
	Occupy land with Informal Arrangement	18.62
	Occupy without any Legal Arrangement	0.10
	Total	543

8.4.10 NADRAU DISTRICT

A. EA Map & Descriptions



EA Number: 08-10-(A)-0

Starting Point: Point where Nadrau Road crosses Nadrau/Savatu district bdy at co-ordinates [2341 – 1710] along Wainiqia Creek.

Description: From starting point Follow Nadrau/Savatu district bdy (Nadroga Navosa/Ba Provincial Bdy) SE until it meets Nadrau/Naboubuco district bdy at co-ordinates [2183 – 2145] (Nadroga Navosa/Naitasiri province bdy) and source of unnamed creek. Continue S then NE along province bdy until it meets Nadrau/Nagonenicolo district bdy at co-ordinates [2264 -2940] along Nasoqo River. Follow S then W along province bdy until it meets Nadrau/Muaira district bdy at co-ordinates [1570 – 2574], S end of Monasavu Dam. Continue directly SW until it meets Nadrau/Navatusila district bdy [1161 – 2174] at an unnamed high point. Follow Nadrau/Navatusila district bdy NW until it meets Nadrau/Savatu district bdy at co-ordinates [1254 – 1982], approx. 2.5 Km SW of Nadrau Village. Finally follow Nadrau/Savatu district bdy NE back to starting point.

Note:

1. Nadrau district is accessible from Tavua and through Nadarivatu Road.
2. Exclude Naqelewai and Rewasau village.
3. Count all houses from Wainiqia Creek to Naga and Nabawaqa village.

Localities: Nadrau Village, Nabouwaqa Village, Qalinasevu Village, Naga Village, Lovo Sett, Nadranu Sett, Qalinaolo Sett, Vatuniduna Sett, Vatusogo Sett, Bavatu Sett, Bila Sett, Vunabitu Sett, Vunadralla Sett, Waidradra Sett, Wailala Sett, Wainaqia Sett.

B. Nadrau District Profile

Indicator	Variables	Data
Number of Localities	Total	16
Number of Agricultural Household	Total	88
Total of Agricultural Household Members	Male	155
	Female	134
	Total	289
Average Agricultural Household Size	Average	3.3
Number of Agricultural Household Members Attended Agricultural Training	Male	59.0
	Female	8.0
	Total	67
Number of Farmer/s (Primary/Secondary Occupation)	Male	89
	Female	7
	Total	96
Number of Farmer/s Age Group	x > 19 yrs. ≤ 29 yrs.	18
	x > 29 yrs. ≤ 39 yrs.	17
	x > 39 yrs. ≤ 49 yrs.	26
	x > 49 yrs. ≤ 59 yrs.	19
	x > 59 yrs.	16
	Total	96
Number of Farmers With Savings Account	Male	51
	Female	3
	Total	54
Number of Farmers Without Savings Account	Male	38.0
	Female	4
	Total	42
Number of Farmers -Mobile Phones	Own Mobile Phone	80
	Do not own Mobile Phone	16
	Total	96
Number of Agricultural Household by Type of Building	A building housing two or more households	2
	An independent dwelling	86
	Total	88
Number of Agricultural Household by Type of Outer Walls	Concrete, Brick or Cement	5
	Permanent walls of tin or corrugated iron	67
	Walls of makeshift or improvised materials	1
	Wooden walls	15
	Others	
	Total	83
Number of Agricultural Household by Main Source of Water	From a Communal Standpipe	4.0
	Piped without meter	42
	River or Creek	2
	Roof Tank	1
	Total	49

Indicator	Variables	Data
Number of Agricultural Household by Frequency of Access to balanced meal three times a day	Always	81
	Never	4
	Sometimes	3
	Total	88
Number of Agricultural Household by Frequency of Experience Hunger Due to Lack of Money	Never	84
	Often	1
	Sometimes	3
	Total	88
Top 5 non-sugar crop commodities grown		Cassava Tomato Yaqona Dalo Vudi
Number of Agricultural Household with Farm Land by Land Tenureship	Traditional ownership (Mataqali, Tokatoka, Yavusa, Kovukovu/	86
	Occupy land with Informal Arrangement	3
Area of Farm Land by Land Tenureship (Ha)	Traditional ownership (Mataqali, Tokatoka, Yavusa, Kovukovu/	554.0
	Occupy land with Informal Arrangement	1.62
	Total	556

8.4.11 NAMATAKU DISTRICT

A. EA Map & Description



EA Number: 08-11-(A-B)-0

Starting Point: Point where Sigatoka Valley Road crosses Namataku/Bemana district bdy at co-ordinates [9993 – 9020] along Yaloku Creek.

Description: From starting point follow Namataku/Bemana district bdy NW then SW until it meets Namataku/Qalimare district bdy at hill 641. Continue SW then NW to point it meets Namataku/Nawaka district bdy at hill 386. Follow N from this point along Namataku/Nawaka district bdy to point it meets Namataku/Vaturu district bdy [7673 – 0986] at an unnamed high point approx. 2.46 Km NW of Nausori Village. Continue E then N until it meets Namataku/Magdro district bdy at coordinates [1143 – 8429] at the E end of Vaturu Settlement. Follow SE then NE along Namataku/Magdro district bdy until it meets Namataku/Noikoro district bdy [0677 – 0147] at source of Vatuqa Creek. Follow S along Namataku/Noikoro district bdy until it meets Namataku/Nasikawa district bdy [9973 – 0030] at mouth of unnamed creek along Bua Creek. Continue SW until it meets Namataku/Bemana district bdy at Koroiamai Trig Station. Finally follow NW along Namataku/Bemana district bdy back to starting point.

Note:

1. Count all houses after Yaloku Creek along Bukuya Road uptil Namada River.
2. Nausori Village is located along Bukuya Road.
3. Count all houses after Yaloku Creek along Sigatoka Valley Road uptil Vatubalavu Road junction.
4. Count all houses along Natao Settlement Road uptil Vakabulu Creek.

Localities: Draiba Village, Edrau Village, Keiyasi Village, Nasaucoko Village, Nausori Highland Village, Sawene Village, Wauosi Sillage, Ba Sett, Nabadolo Sett, Nanukunuku Sett, Nasama Sett, Nawaidula Sett, Vunayawa Sett, Yavutoka Sett, Botona Sett, Durumoli Sett, Nakolo Sett, Nalovosa Sett, Navue Sett, Navula Sett, Vunamaqo Sett, Vunaniu Sett, Yaloku Sett, Natuaseisei Sett, Tavasa Sett, Tolu Sett, Yaloku Sett, Tore Sett, Toko Sett, Paradise Garden, Koroilagi Sett, Nabobobo Sett, Nasaro Sett, Nasukamai Sett, Natogotogo Sett, Nayavuyate Sett, Tabarua Sett, Javani Sett.

B: Namataku District Profile

Indicator	Variables	Data
Number of Localities	Total	38
Number of Agricultural Household	Total	287
Total of Agricultural Household Members	Male	712
	Female	628
	Total	1,340
Average Agricultural Household Size	Average	4.7
Number of Agricultural Household Members Attended Agricultural Training	Male	127.0
	Female	16.0
	Total	143
Number of Farmer/s (Primary/Secondary Occupation)	Male	382
	Female	27
	Total	409
Number of Farmer/s Age Group	x ≥ 10 yrs. ≤ 19 yrs.	10
	x > 19 yrs. ≤ 29 yrs.	106
	x > 29 yrs. ≤ 39 yrs.	99
	x > 39 yrs. ≤ 49 yrs.	78
	x > 49 yrs. ≤ 59 yrs.	67
	x > 59 yrs.	49
	Total	409
Number of Farmers With Savings Account	Male	115
	Female	7
	Total	54
Number of Farmers Without Savings Account	Male	267
	Female	20
	Total	287
Number of Farmers -Mobile Phones	Own Mobile Phone	203
	Do not own Mobile Phone	206
	Total	409
Number of Agricultural Household by Type of Building	An independent dwelling	287
	Total	287
Number of Agricultural Household by Type of Outer Walls	Concrete, Brick or Cement	77
	Permanent walls of tin or corrugated iron	153
	Walls of makeshift or improvised materials	27
	Walls of traditional bure materials	1
	Wooden walls	29
	Total	287

Indicator	Variables	Data
Number of Agricultural Household by Main Source of Water	Borehole	9
	Metered	41
	Piped without meter	174
	River or Creek	19
	Roof Tank	38
	Other	6
	Total	287
Number of Agricultural Household by Frequency of Access to balanced meal three times a day	Always	103
	Never	9
	Sometimes	174
	Total	286
Number of Agricultural Household by Frequency of Experience Hunger Due to Lack of Money	Never	137
	Often	4
	Sometimes	145
	Total	286
Top 5 non-sugar crop commodities grown		Cassava Banana Watermelon Maize Vudi
Number of Agricultural Household with Farm Land by Land Tenureship	Native Lease	11
	Traditional ownership (Mataqali, Tokatoka, Yavusa, Kovukovu/	270
	Occupy land with Informal Arrangement	7
Area of Farm Land by Land Tenureship (Ha)	Native Lease	260.50
	Traditional ownership (Mataqali, Tokatoka, Yavusa, Kovukovu/	1,813.4
	Occupy land with Informal Arrangement	5.65
	Total	2,080

8.4.12 NAQALIMARE DISTRICT

A: EA Map & Description



EA Number: 08-12-(A-B)-0

Starting Point: Point where Sigatoka Valley Road crosses Naqalimare/Mavua district bdy at co-ordinates [9196 – 7610] along Savasava Creek approx. 1.05 Km NE of Nahou Settlement.

Description: From starting point follow Naqalimare/Mavua district bdy upstream N along Savasava Creek until it meets Naqalimare/Rukuruku district bdy at co-ordinates [7615 – 9397] at source of unnamed creek. Continue NE until it meets Naqalimare/Nawaka district bdy at Korouluvatu Trig Station (Nadroga Navosa/Ba province bdy). Follow NE along Province Bdy until it meets Naqalimare/Namataku district bdy at hill 386. Continue NE, SE then NE until it meets Naqalimare/Bemana district bdy at hill 662. Follow S along Naqalimare/Bemana district bdy until it meets Naqalimare/Koroinasau district bdy at co-ordinates [8550 – 8687] approx. 1.07 Km S of Tawatawarau Trig Station and source of Sovi River. Continue SW downstream Sovi River until it meets Naqalimare/Mavua district bdy at co-ordinates [8372 – 8478] approx. 1.03 Km SE of Marakunavicabe Trig Station. Finally follow NW along bdy back to starting point.

Note:

1. Count all houses from Savasava Creek to 1st bridge after Naveyago Village along Sigatoka Valley Road.
2. Vunaqoru Village is located on the East bank and accessible from Naveyago Village.
3. Toga Village is located on the East bank and is accessible from Kavanagasau Road

Localities: Natawatawadi village, Naveiyago village, Rarabahaga village, Sautabu village, Toga village, Vunaqoru village, Koroyo sett, Melrose sett, Vunavaini sett, Vuniohi 1, Vuniohi 2, Vaharu sett, Nakadalevu sett, Tayagiyag Villagei, Qalitakubu village, Raunitoga village, Tawatawadi sett, Muaniwavu village, Qwaliqele sett, Naveyago sett, Vunahalato sett, Vunakulu sett, Nacawasini sett, Nasedra sett, Qwaru sett, Vunaimaili sett, Vunatoleka sett, Sydney sett, Toloqi sett, Sautabu sett, Koroya sett, Qwali sett, Raunitogo sett, Bilanaikalolo sett (Nuci), Leqi sett, Nahou sett, Navolau sett, Vunimaqodaro sett, Delaivula sett, Takwa sett.

B. Naqalimare District Profile

Indicator	Variables	Data
Number of Localities	Total	40
Number of Agricultural Household	Total	233
Total of Agricultural Household Members	Male	584
	Female	529
	Total	1,113
Average Agricultural Household Size	Average	4.8
Number of Agricultural Household Members Attended Agricultural Training	Male	24.0
	Female	2.0
	Total	26
Number of Farmer/s (Primary/Secondary Occupation)	Male	258
	Female	29
	Total	287
Number of Farmer/s Age Group	x ≥ 10 yrs. ≤ 19 yrs.	4
	x > 19 yrs. ≤ 29 yrs.	36
	x > 29 yrs. ≤ 39 yrs.	62
	x > 39 yrs. ≤ 49 yrs.	72
	x > 49 yrs. ≤ 59 yrs.	69
	x > 59 yrs.	44
	Total	287
Number of Farmers With Savings Account	Male	124
	Female	9
	Total	133
Number of Farmers Without Savings Account	Male	134.0
	Female	20
	Total	154
Number of Farmers -Mobile Phones	Own Mobile Phone	174
	Do not own Mobile Phone	113
	Total	287
Number of Agricultural Household by Type of Building	A building housing two or more households	8
	An independent dwelling	225
	Total	233
Number of Agricultural Household by Type of Outer Walls	Concrete, Brick or Cement	94
	Permanent walls of tin or corrugated iron	107
	Walls of makeshift or improvised materials	1
	Walls of traditional bure materials	10
	Wooden walls	21
	Total	233
Number of Agricultural Household by Main Source of Water	Borehole	122
	From a Communal Standpipe	102
	Metered	3
	Piped without meter	1
	River or Creek	2
	Roof Tank	1
	Other	2
	Total	233

Indicator	Variables	Data
Number of Agricultural Household by Frequency of Access to balanced meal three times a day	Always	119
	Never	1
	Sometimes	112
	Total	232
Number of Agricultural Household by Frequency of Experience Hunger Due to Lack of Money	Never	213
	Often	3
	Sometimes	16
	Total	232
Top 5 non-sugar crop commodities grown		Cassava Maize Pumpkin English Cabbage Long Bean
Number of Agricultural Household with Farm Land by Land Tenureship	Lease from State	1
	Native Lease	13
	Traditional ownership (Mataqali, Tokatoka, Yavusa, Kovukovu/ Occupy land with Informal Arrangement	216
		5
Area of Farm Land by Land Tenureship (Ha)	Lease from State	0.81
	Native Lease	24.46
	Traditional ownership (Mataqali, Tokatoka, Yavusa, Kovukovu/ Occupy land with Informal Arrangement	625.5
		2.92
	Total	654

8.4.13 NASIGATOKA DISTRICT

A: EA Map & Description



EA Number: 08-13-(A-C)-0

Starting Point: Point where Queens Road crosses Nasigatoka/Conua district bdy [7146 – 7018] approx. 0.60 Km W of Korotogo Village.

Description: From starting point follow Nasigatoka district bdy to HWM and continue along HWM to mouth of Sigatoka River. Continue along E bank of Sigatoka River until it meets urban demarcation bdy at N end of Nayawa village. Follow around urban demarcation bdy until it again meets E bank at S end of Laselase village. Follow demarcation bdy directly W to W bank and follow bdy along W bank of Sigatoka River until SW end of Lawai Village. Follow around urban demarcation until bdy meets Sigatoka River W bank at N end of Yavulo village. Follow downstream Sigatoka River to mouth of Sigatoka River. Follow HWM W until it meets Nasigatoka/Cuvu district bdy [6444 – 7054] at mouth of Yalasuna Creek. Continue N along Nasigatoka/Cuvu district bdy to point it meets Nasigatoka/Nokonoko district bdy at co-ordinates [6542 – 7590], approx. 0.27 S of FM96 Transmitter Station at hill 109. Follow E then NE along Nasigatoka/Nokonoko district bdy until it meets Nasigatoka/Conua district bdy [7214 – 7813] at mouth of unnamed creek directly opposite Nawamagi Village (Conua District). Follow Nasigatoka/Conua district bdy along Sigatoka River downstream then S to point Kavanagasau Road crosses bdy at co-ordinates [7441 – 7106]. Continue S along bdy until it meets urban demarcation at co-ordinates [7133 – 7113]. Finally follow NW, SW and then SE back to starting point.

Note:

1. Count all houses on the left from starting point up to ridge before Naroro Village (Conua District).
2. Exclude all demarcated localities.
3. Count all houses from Lawai Village up until Yasiyasi Creek.
4. Count all houses from point demarcation crosses Sigatoka Water Supply Road.
5. Count all houses along Rakirakilevu Road.
6. Count all houses from Koromumu Hospital up until Sigatoka District end point and starting of Cuvu District.

Localities: Volivoli village, Lawai village, Yavulo village, Nasigatoka village, Laselase village, Nasama village, Vunavutu village, Kulukulu village, Tula, Oloolo, Olosara, Tulalevu, Bito, Naqeledina, Nawawa, Nawayakulu, Rakirakilevu, Wai-bureburewe, Kulukulu, Lawaqa no. 2 ground sett, Mosara, Nadiri, Nagaga Sett.

B: Nasigatoka District Profile

Indicator	Variables	Data
Number of Localities	Total	23
Number of Agricultural Household	Total	947
Total of Agricultural Household Members	Male	2,048
	Female	2,142
	Total	4,190
Average Agricultural Household Size	Average	4.4
Number of Agricultural Household Members Attended Agricultural Training	Male	34.0
	Female	29.0
	Total	67
Number of Farmer/s (Primary/Secondary Occupation)	Male	652
	Female	163
	Total	815
Number of Farmer/s Age Group	x ≥ 10 yrs. ≤ 19 yrs.	7
	x > 19 yrs. ≤ 29 yrs.	90
	x > 29 yrs. ≤ 39 yrs.	169
	x > 39 yrs. ≤ 49 yrs.	210
	x > 49 yrs. ≤ 59 yrs.	179
	x > 59 yrs.	160
	Total	815
Number of Farmers With Savings Account	Male	364
	Female	56
	Total	420
Number of Farmers Without Savings Account	Male	288.0
	Female	107
	Total	395
Number of Farmers -Mobile Phones	Own Mobile Phone	596
	Do not own Mobile Phone	219
	Total	815
Number of Agricultural Household by Type of Building	A building housing two or more households	149
	An independent dwelling	798
	Total	947
Number of Agricultural Household by Type of Outer Walls	Concrete, Brick or Cement	760
	Permanent walls of tin or corrugated iron	105
	Walls of makeshift or improvised materials	2
	Walls of traditional bure materials	4
	Wooden walls	76
	Total	947

Indicator	Variables	Data
Number of Agricultural Household by Main Source of Water	Borehole	6
	Metered	927
	Piped without meter	5
	River or Creek	4
	Roof Tank	1
	Well	3
	Other	1
	Total	947
Number of Agricultural Household by Frequency of Access to balanced meal three times a day	Always	302
	Never	17
	Sometimes	581
	Total	900
Number of Agricultural Household by Frequency of Experience Hunger Due to Lack of Money	Never	453
	Often	59
	Sometimes	388
	Total	900
Top 5 non-sugar crop commodities grown		Cassava Eggplant Bele Vudi Banana
Number of Agricultural Household with Farm Land by Land Tenureship	Freehold	84
	Lease from State	109
	Native Lease	104
	Traditional ownership (Mataqali, Tokatoka, Yavusa, Kovukovu/	387
	Occupy land with Informal Arrangement	200
	Occupy without any Legal Arrangement	3
	Other	2
Area of Farm Land by Land Tenureship (Ha)	Freehold	59.10
	Lease from State	52.31
	Native Lease	401.63
	Traditional ownership (Mataqali, Tokatoka, Yavusa, Kovukovu/	226.3
	Occupy land with Informal Arrangement	274.85
	Occupy without any Legal Arrangement	0.15
	Other	0.91
	Total	1,015

8.4.14 NASIKAWA DISTRICT

A: EA Map & Description



EA Number: 08-14-(A)-0

Starting Point: Point where Yalavou Road crosses Nasikawa/Namataku district bdy [9837 – 9827] approx. 0.90 Km NW of Korovou Settlement.

Description: From starting point follow Nasikawa/Namataku district bdy SE until it meets Nasikawa Noikoro district bdy [0073 – 9931] at mouth of unnamed creek. Continue SE along Nasikawa/Noikoro district bdy until it meets Nasikawa/Serua district bdy at co-ordinates [8880 – 0814] (Nadroga Navosa/Serua province bdy) approx. 3.73 Km E of Matokana Village. Follow W then SW along province bdy until it meets Nasikawa/Baravi district bdy at Mt. Tuvutau Gordon. Continue NW until it meets Nasikawa/Bemana district bdy [9304 – 8324] at source of unnamed creek. Follow Nasikawa/Bemana district bdy from this point to Koroiamia Trig Station where it meets Nasikawa/Namataku district bdy. Finally follow NE along Nasikawa/Namataku district bdy back to starting point.

Note:

1. All houses located from starting point up to Matokana Village to be counted.
2. Waibasaga Village is accessible from Namacawa Road along Tubarua Road
3. Nakorovou Settlement is also accessible from road along Tubarua road (1st road off right when you leave Vatubalavu road junction).

Localities: Korovou village, Matokana village, Navola village, Nawairabe village, Waibasaga village, Bila sett, Lawaisomo sett, Nakulu sett, Tabala sett, Tubanawairabe sett, Namasimasi sett, Mateilawa sett, Vekeduri sett, Vunamoli sett, Tubatolu sett, Tukalevu sett, Tubai sett.

B: Nasikawa District Profile

Indicator	Variables	Data
Number of Localities	Total	17
Number of Agricultural Household	Total	89
Total of Agricultural Household Members	Male	205
	Female	182
	Total	387
Average Agricultural Household Size	Average	4.3
Number of Agricultural Household Members Attended Agricultural Training	Male	14.0
	Female	3.0
	Total	21
Number of Farmer/s (Primary/ Secondary Occupation)	Male	121
	Female	9
	Total	130
Number of Farmer/s Age Group	x ≥ 10 yrs. ≤ 19 yrs.	7
	x > 19 yrs. ≤ 29 yrs.	40
	x > 29 yrs. ≤ 39 yrs.	29
	x > 39 yrs. ≤ 49 yrs.	19
	x > 49 yrs. ≤ 59 yrs.	21
	x > 59 yrs.	14
	Total	130
Number of Farmers With Savings Account	Male	29
	Female	1
	Total	30
Number of Farmers Without Savings Account	Male	92.0
	Female	8
	Total	100
Number of Farmers -Mobile Phones	Own Mobile Phone	51
	Do not own Mobile Phone	79
	Total	130
Number of Agricultural Household by Type of Building	A building housing two or more households	1
	An independent dwelling	88
	Total	89
Number of Agricultural Household by Type of Outer Walls	Concrete, Brick or Cement	6
	Permanent walls of tin or corrugated iron	74
	Walls of traditional bure materials	4
	Wooden walls	4
	Others	1
	Total	89
Number of Agricultural Household by Main Source of Water	Borehole	1
	From a Communal Standpipe	32
	Metered	1
	Piped without meter	43.0
	River or Creek	11.0
	Well	1.0
	Total	89

Indicator	Variables	Data
Number of Agricultural Household by Frequency of Access to balanced meal three times a day	Always	12
	Never	-
	Sometimes	77
	Total	89
Number of Agricultural Household by Frequency of Experience Hunger Due to Lack of Money	Never	48
	Often	1
	Sometimes	40
	Total	89
Top 5 non-sugar crop commodities grown		Cassava
		Yaqona
		Vudi
		Banana
		Dalo
Number of Agricultural Household with Farm Land by Land Tenureship	Native Lease	1
	Traditional ownership (Mataqali, Tokatoka, Yavusa, Kovukovu/	89
	Occupy land with Informal Arrangement	1
Area of Farm Land by Land Tenureship (Ha)	Native Lease	238.36
	Traditional ownership (Mataqali, Tokatoka, Yavusa, Kovukovu/	1,827.1
	Occupy land with Informal Arrangement	1.21
	Total	2,067

8.4.15 NAVATUSILA DISTRICT

A: EA Map & Description



EA Number: 08-15-A-0

Starting Point: Point where Nanoko Road crosses Navatusila/Magodro district bdy at co-ordinates [1340 -0142] along Nabeto Creek (NW end of Tuvavatu Settlement).

Description: From starting point follow Navatusila/Magodro district bdy (Nadroga Navosa/Ba province bdy) N until it meets Navatusila/Qaliyalatina district bdy [0022 – 1893] at mouth of Savusavutaralevu Creek along Tawalase Creek. Continue SE then NE to point it meets Navatusila/Savatu district bdy [2141 – 1033] at mouth of Drua Creek. Follow SE along Navatusila/Savatu district bdy from this point until it meets Navatusila/Nadrau district bdy [1983 – 1254] at source of unnamed creek N of hill 704. Continue SE along Navatusila/Nadrau district bdy until it meets Navatusila/Noimalu district bdy [1160 – 2174] at an unnamed high point approx. 2.42 Km W of Nadelaidovukula Trig Station (Nadroga Navosa/Naitasiri province bdy). Follow directly SW from this point to point it meets Navatusila/Noikoro district bdy at hill 1031. Continue W along Navatusila/Noikoro district bdy until it meets Navatusila/Magodro district bdy at co-ordinates 1105 - 0319 and source of unnamed creek. Finally follow NW along Navatusila/Magodro district bdy along Nabutautau Road then further NW from hill 612 back to starting point.

Note:

1. *Navatusila district is accessible from Bukuya Road.*
2. *Count all houses from Tuvavatu settlement upto Naduadua settlement which is located at the excess road which connects Navatusila and Savatu District (Ba Province)*

Localities: Mare village, Nubutautau village, Nanoko village, Nasauvakarua village, Tokoni sett, Natoka sett, Natodrokadroka sett, Nabuabua sett, Naduadua sett, Tuvatuva sett, Tuvavatu sett.

B: Navatusila District Profile

Indicator	Variables	Data
Number of Localities	Total	11
Number of Agricultural Household	Total	195
Total of Agricultural Household Members	Male	397
	Female	359
	Total	756
Average Agricultural Household Size	Average	3.9
Number of Agricultural Household Members Attended Agricultural Training	Male	107.0
	Female	4.0
	Total	115
Number of Farmer/s (Primary/Secondary Occupation)	Male	208
	Female	10
	Total	218
Number of Farmer/s Age Group	x ≥ 10 yrs. ≤ 19 yrs.	7
	x > 19 yrs. ≤ 29 yrs.	30
	x > 29 yrs. ≤ 39 yrs.	57
	x > 39 yrs. ≤ 49 yrs.	61
	x > 49 yrs. ≤ 59 yrs.	38
	x > 59 yrs.	25
	Total	218
Number of Farmers With Savings Account	Male	113
	Female	7
	Total	120
Number of Farmers Without Savings Account	Male	95.0
	Female	3
	Total	95
Number of Farmers -Mobile Phones	Own Mobile Phone	175
	Do not own Mobile Phone	43
	Total	218
Number of Agricultural Household by Type of Building	A building housing two or more households	7
	An independent dwelling	188
	Total	195
Number of Agricultural Household by Type of Outer Walls	Concrete, Brick or Cement	6
	Permanent walls of tin or corrugated iron	166
	Walls of makeshift or improvised materials	1
	Walls of traditional bure materials	10
	Wooden walls	12
	Total	195
Number of Agricultural Household by Main Source of Water	From a Communal Standpipe	1
	Piped without meter	89
	River or Creek	21
	Other	84
	Total	195

Indicator	Variables	Data
Number of Agricultural Household by Frequency of Access to balanced meal three times a day	Always	188
	Never	-
	Sometimes	6
	Total	194
Number of Agricultural Household by Frequency of Experience Hunger Due to Lack of Money	Never	192
	Often	-
	Sometimes	2
	Total	194
Top 5 non-sugar crop commodities grown		Cassava Yaqona Dalo Tomato Vudi
Number of Agricultural Household with Farm Land by Land Tenureship	Traditional ownership (Mataqali, Tokatoka, Yavusa, Kovukovu/	189
	Occupy land with Informal Arrangement	8
Area of Farm Land by Land Tenureship (Ha)	Traditional ownership (Mataqali, Tokatoka, Yavusa, Kovukovu/	244.0
	Occupy land with Informal Arrangement	9.00
	Total	253

8.4.16 NOIKORO DISTRICT

A: EA Map & Description



EA Number: 08-16-(A-C)-0

Starting Point: Point where road crosses Noikoro/Namataku [0250 - 9957] at Vatubalavu Road junction.

Description: From starting point follow Noikoro/Namataku district bdy NE adjacently with Tubarua Road until it meets Noikoro/Magodro district bdy 0150 (Nadroga/Navosa province bdy) at co-ordinates [0250 – 9957]. Follow SE along Noikoro/Magodro district bdy until it meets Noikoro/Navatusila district bdy [1112 – 0319] at an unnamed high point and source of unnamed creek. Continue SE from this point along Noikoro/Navatusila district bdy until it meets Noikoro/Noimalu district bdy (Nadroga Navosa/Naitasiri province bdy) at hill 1031. Follow S along province bdy to hill 982 where it meets Noikoro/Naqarawai district bdy (Nadroga Navosa/Namosi province bdy). Continue S along province bdy from this point until it meets Noikoro/Veinuqa district bdy at co-ordinates [8823 – 2197]. Follow W along province bdy until it meets Noikoro/Serua district bdy at Tikituru Trig Station and also Nadroga Navosa/Serua Province Bdy. Continue W along province bdy to an unnamed high point where it meets Noikoro/Nasikawa district bdy at co-ordinates [8910 – 0880]. Follow bdy NW until it crosses Sigatoka River [9838 - 0300] approx. 0.30 Km N of Waibasaga Settlement (Nasikawa District). Continue NW to point Tubarua road crosses bdy [9930 - 0207]. Continue NW until it meets Noikoro/Namataku district bdy [9973 – 0031] at mouth of unnamed creek. Continue N along Noikoro/Namataku district bdy until it crosses Tubarua Road [0147 - 9890] at Wema Creek. Follow bdy downstream along Wema Creek to its mouth at Sigatoka River. Continue along bdy downstream Sigatoka River until it meets mouth of Ocilito Creek. Finally follow bdy SE upstream Ocilito Creek then further NE back to starting point.

Note:

1. All houses from Vatubalavu Road junction including Vatubalavu Village uptil Wema Creek to be included therefore this is the portion of Noikoro district which ends at Wema Creek and where Noikoro/Namataku crosses.
2. Enumerator to start enumerating again from Savusavu Settlement uptil Namoli Village.
3. Wema Village is also accessible from Wema Road which is along Tubarua Road.
4. Nawiwi Settlement is accessible on foot from Navatusila District following Sauvakarua Road.

Localities: Draubuta village, Korolevu village, Nakoro village, Namoli Village, Navitilevu village, Nubuyanitu village, Nukuilau village, Saunokonoko village, Vatubalavu village, Wema village, Mosimosi sett, Naiyala sett, Virara sett, Natu-venia sett, Tokotokonaga sett, Vitula sett, Yawe sett, Vusa sett, Lalati sett, Nawivi sett, Nabala sett, Vitala sett, Matavoka sett, Nasatogo sett, Saukaba sett, Sigadradra sett, Toya sett, Varelobo sett, Vunarewa sett, Vunavesi sett, Navatulevu sett, Namacawa sett, Nakasayaga sett, Vunibota sett, Vunibuta sett, Matuku sett.

B: Noikoro District Profile

Indicator	Variables	Data
Number of Localities	Total	36
Number of Agricultural Household	Total	416
Total of Agricultural Household Members	Male	981
	Female	842
	Total	1,823
Average Agricultural Household Size	Average	4.4
Number of Agricultural Household Members Attended Agricultural Training	Male	62.0
	Female	14.0
	Total	76
Number of Farmer/s (Primary/Secondary Occupation)	Male	590
	Female	47
	Total	637
Number of Farmer/s Age Group	x ≥ 10 yrs. ≤ 19 yrs.	42
	x > 19 yrs. ≤ 29 yrs.	169
	x > 29 yrs. ≤ 39 yrs.	139
	x > 39 yrs. ≤ 49 yrs.	112
	x > 49 yrs. ≤ 59 yrs.	87
	x > 59 yrs.	88
	Total	637
Number of Farmers With Savings Account	Male	100
	Female	8
	Total	108
Number of Farmers Without Savings Account	Male	490.0
	Female	39
	Total	529
Number of Farmers -Mobile Phones	Own Mobile Phone	217
	Do not own Mobile Phone	420
	Total	637
Number of Agricultural Household by Type of Building	A building housing two or more households	7
	An independent dwelling	408
	Other Type	1
	Total	416
Number of Agricultural Household by Type of Outer Walls	Concrete, Brick or Cement	93
	Permanent walls of tin or corrugated iron	245
	Walls of makeshift or improvised materials	4
	Walls of traditional bure materials	28
	Wooden walls	41
	Others	5
	Total	416

Indicator	Variables	Data
Number of Agricultural Household by Main Source of Water	Borehole	3
	From a Communal Standpipe	207
	Piped without meter	187
	River or Creek	15
	Roof Tank	3
	Well	1
	Total	416
Number of Agricultural Household by Frequency of Access to balanced meal three times a day	Always	69
	Never	28
	Sometimes	319
	Total	416
Number of Agricultural Household by Frequency of Experience Hunger Due to Lack of Money	Never	265
	Often	-
	Sometimes	151
	Total	416
Top 5 non-sugar crop commodities grown		Cassava Yaqona Banana Vudi Dalo
Number of Agricultural Household with Farm Land by Land Tenureship	Freehold	10
	Traditional ownership (Mataqali, Tokatoka, Yavusa, Kovukovu/	407
	Occupy land with Informal Arrangement	1
	Occupy without any Legal Arrangement	1
Area of Farm Land by Land Tenureship (Ha)	Freehold	23.07
	Traditional ownership (Mataqali, Tokatoka, Yavusa, Kovukovu/	8,034.2
	Occupy land with Informal Arrangement	0.40
	Occupy without any Legal Arrangement	0.40
	Total	8,058

8.4.17 NOKONOKO DISTRICT

A: EA Map & Description



EA Number: 08-17-(A-B)-0

Starting Point: Point where Sigatoka Valley Road crosses Nokonoko/Sigatoka district bdy at Yasiyasi Creek bridge [7523 – 7096] approx. 1.25 Km SE of Lawai Village (Sigatoka District).

Description: From starting point follow Nokonoko/Sigatoka district bdy W until it meets Nokonoko/Cuvu district bdy at co-ordinates [7542 – 6590], approx. 0.27 S of FM96 Transmitter Station at hill 109. Continue NW along Nokonoko/Cuvu district bdy to point it meets Nokonoko/Tuva district bdy at co-ordinates [6417 – 7648], approx. 1.39 Km NW of FM 96 Transmitter Station. Follow Nokonoko/Tuva district bdy NNE until it meets Nokonoko/Wai district bdy [8260 – 6298] at a point along Tilivalevu Road approx. 0.25 Km to its junction against Sairusi Road. Continue NE from this point until it meets Nokonoko/Waicoba district bdy [8590 – 6462] at mouth of unnamed creek. Follow SE along Nokonoko/Waicoba district bdy to point it meets Nokonoko/Mavua district bdy at co-ordinates [8258 – 7370], opposite Mavua District School along Sigatoka River. Continue SE downstream Sigatoka River until it meets Nokonoko/Conua district bdy at Co-ordinates [8185 – 7494] approx. 0.49 Km NW of Navuwai Trig Station. Follow SW downstream Sigatoka River until it meets Nokonoko/Sigatoka district bdy at co-ordinates [7790 – 7165]. Finally continue further SW along Nokonoko/Sigatoka district bdy back to starting point.

Note:

1. Count all houses from Nakabuta Village (Left side of the road only) to unnamed creek right after Nacocolevu road.
2. From Creek count all houses (both sides of the road) up until Barara Settlement.

Localities: Lawai village, Naduri village, Nakabuta village, Nakalavo village, Qereqere village, Tilivalevu village, Vunatovau village, Daurua sett, Korokoro sett, Matavo sett, Naikorokoro sett, Nasau sett, Vatunawa sett, Yaroma sett, Barara sett, Cagasi sett, Naceva sett, Rasikulu Cagasi sett, Vakaviwai sett, Vincent Samuel sett, Nacocolevu sett, Nahakali sett, Naria sett, Naivarogo sett, Dhuniwavu sett, Vunatawarua sett, Tilivalevu Beef Cattle Scheme (12 cattle farms), Naiyalayala sett, Natabasiri sett.

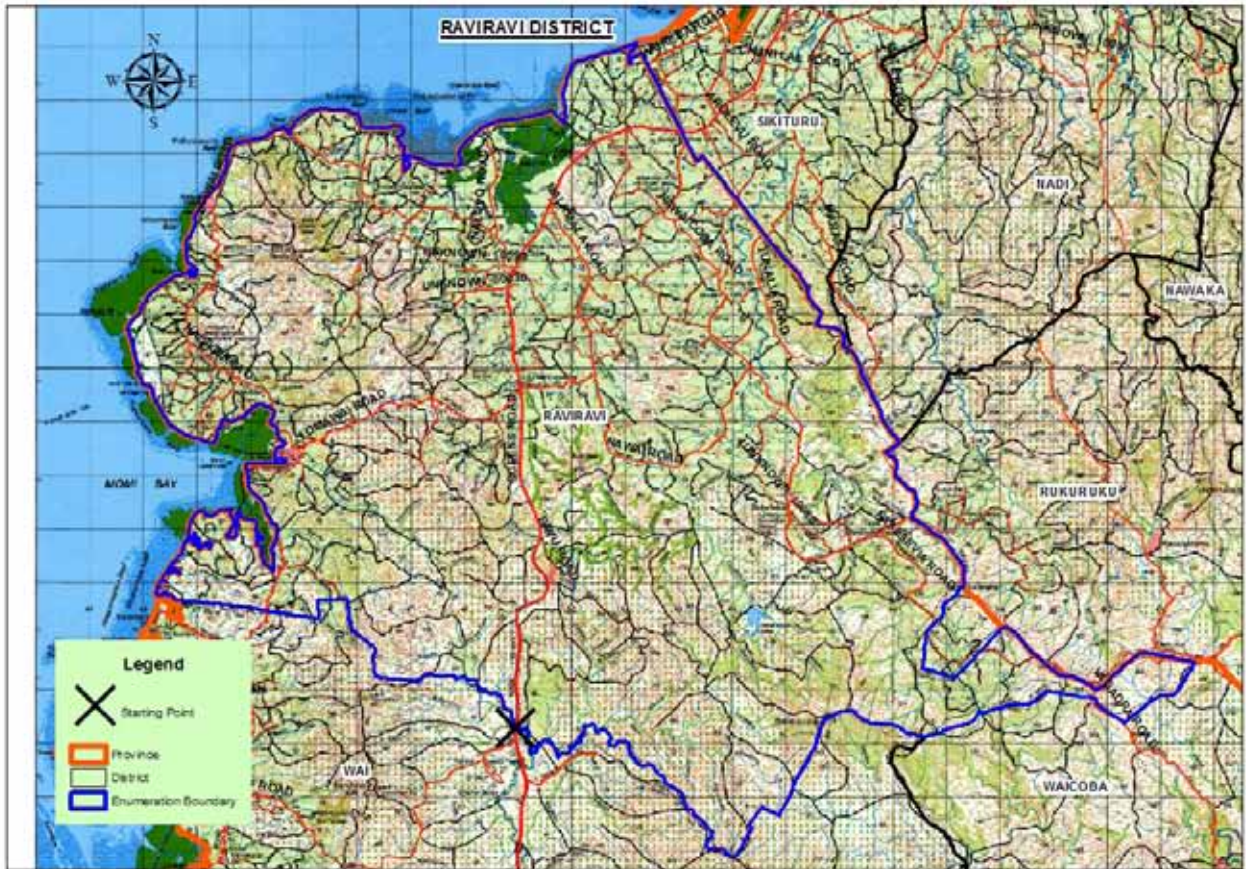
B: Nokonoko District Profile

Indicator	Variables	Data
Number of Localities	Total	29
Number of Agricultural Household	Total	343
Total of Agricultural Household Members	Male	780
	Female	781
	Total	1,561
Average Agricultural Household Size	Average	4.6
Number of Agricultural Household Members Attended Agricultural Training	Male	51.0
	Female	13.0
	Total	64
Number of Farmer/s (Primary/Secondary Occupation)	Male	298
	Female	23
	Total	321
Number of Farmer/s Age Group	x ≥ 10 yrs. ≤ 19 yrs.	7
	x > 19 yrs. ≤ 29 yrs.	33
	x > 29 yrs. ≤ 39 yrs.	83
	x > 39 yrs. ≤ 49 yrs.	72
	x > 49 yrs. ≤ 59 yrs.	65
	x > 59 yrs.	61
	Total	321
Number of Farmers With Savings Account	Male	233
	Female	11
	Total	244
Number of Farmers Without Savings Account	Male	65.0
	Female	12
	Total	77
Number of Farmers -Mobile Phones	Own Mobile Phone	259
	Do not own Mobile Phone	62
	Total	321
Number of Agricultural Household by Type of Building	A building housing two or more households	5
	An independent dwelling	338
	Total	343
Number of Agricultural Household by Type of Outer Walls	Concrete, Brick or Cement	250
	Permanent walls of tin or corrugated iron	61
	Walls of traditional bure materials	3
	Wooden walls	29
	Total	343
Number of Agricultural Household by Main Source of Water	Borehole	11
	From a Communal Standpipe	8
	Metered	283
	Piped without meter	18
	River or Creek	1
	Roof Tank	4
	Well	18
	Total	343

Indicator	Variables	Data
Number of Agricultural Household by Frequency of Access to balanced meal three times a day	Always	134
	Never	3
	Sometimes	191
	Total	328
Number of Agricultural Household by Frequency of Experience Hunger Due to Lack of Money	Never	219
	Often	18
	Sometimes	91
	Total	328
Top 5 non-sugar crop commodities grown		Cassava Pawpaw Eggplant Bele Long Bean
Number of Agricultural Household with Farm Land by Land Tenureship	Freehold	11
	Lease from State	4
	Native Lease	52
	Traditional ownership (Mataqali, Tokatoka, Yavusa, Kovukovu/	220
	Occupy land with Informal Arrangement	38
	Occupy without any Legal Arrangement	1
	Total	328
Area of Farm Land by Land Tenureship (Ha)	Freehold	2.47
	Lease from State	0.91
	Native Lease	191.65
	Traditional ownership (Mataqali, Tokatoka, Yavusa, Kovukovu/	1,222.2
	Occupy land with Informal Arrangement	3.07
	Occupy without any Legal Arrangement	0.02
	Total	1,420

8.4.18 RAVIRAVI DISTRICT

A: EA Map & Description



EA Number: 08-18-(A-B)-0

Starting Point: Point where Queens Road crosses Raviravi/Wai district bdy [9396 – 4725] at unnamed creek approx. 0.21 Km N of Tau Road junction.

Description: From starting point Follow Raviravi/Wai district bdy NW until it meets HWM. Follow Raviravi district bdy N and then NE along HWM until it meets Raviravi/Sikituru district bdy (Nadroga Navosa/Ba province bdy) at co-ordinates [0626 – 5100], approx. 1.58 Km SW of Nacobi Rd end. Follow SE along province bdy until it meets Raviravi/Nadi district bdy at co-ordinates [0013 – 5544]. Continue SE along province bdy to point it meets Raviravi/Rukuruku district bdy at co-ordinates [9809 – 5658]. Follow further SE along province bdy until it meets Raviravi/Wai 2 district bdy at Nadogaga Trig Station. Continue SW then NE along Raviravi/Wai 2 district bdy until it again meets Raviravi/Rukuruku district bdy (Nadroga Navosa/ Ba province bdy) at co-ordinates 9500 - 5816 and source of unnamed creek. Follow E along province bdy until it meets Raviravi/Waicoba district bdy [9467 – 6165] approx. 0.70 Km E of Nanunu Trig Station. Continue W along Raviravi/Waicoba district bdy to point it meets Raviravi/Wai district bdy [9352 – 5610] at source of unnamed creek. Continue W along Raviravi/Wai district bdy to Natabuqto Trig Station, SW and finally NW back to starting point.

Note:

1. Count all houses from Navutu Settlement at Nabou Road junction towards Nadi uptil Yako Settlement which ends at Nawaicoba Road junction.
2. Enumerate only the left side of Waireba Road uptil HWM.

Localities: Momi Village, Bavu Village, Nabila Village, Yako Village, Namila Sett, Momi Sett, Wairiki Sett, Iedolo Sett, Narawai Sett, Sariyawa Sett, Rada Sett, Loqi Sett, Nakona Sett, Nawai Sett, Vunavili Sett, Waivou Sett, Nabu Sett, Malamala Sett, Nalovo Sett, Uciwai Sett, Yako Sett, Nawaicoba Sett, Amqali Sett.

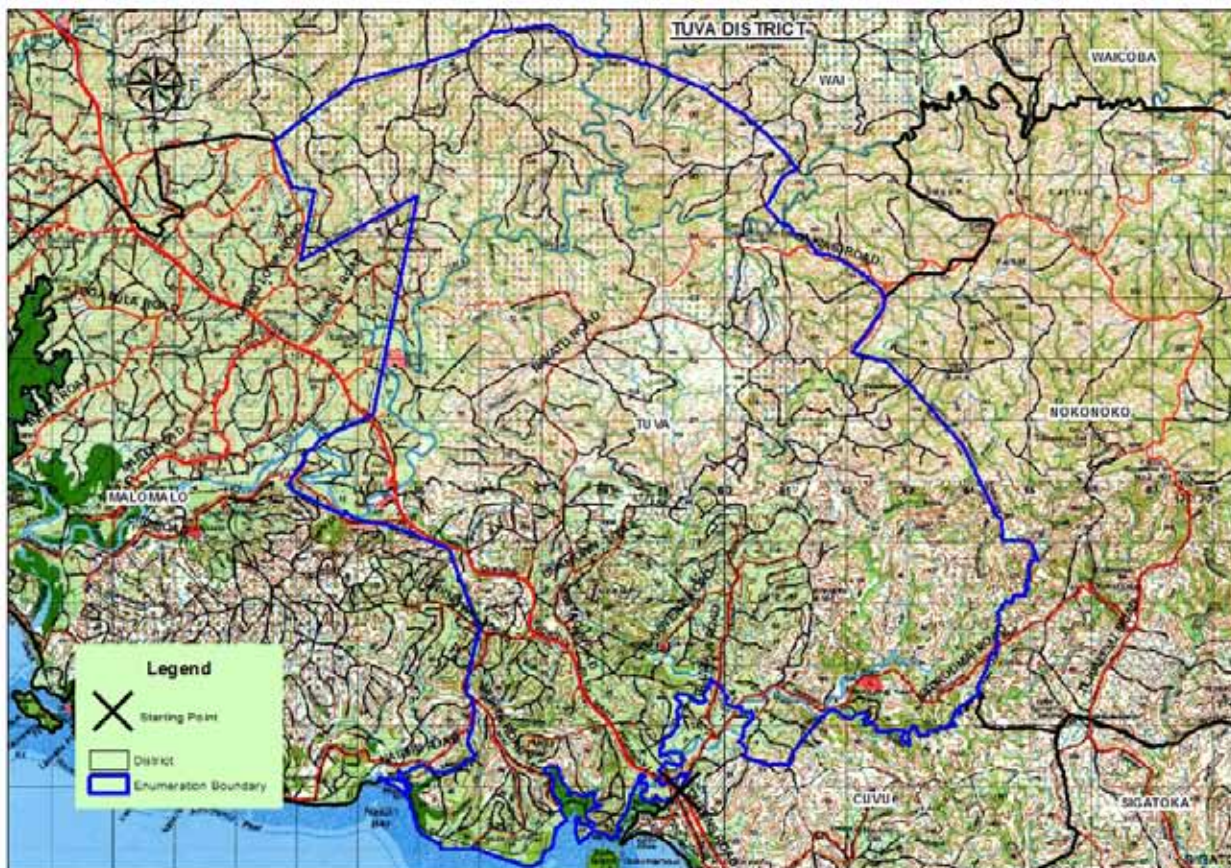
B: Raviravi District Profile

Indicator	Variables	Data
Number of Localities	Total	23
Number of Agricultural Household	Total	722
Total of Agricultural Household Members	Male	1,314
	Female	1,289
	Total	2,603
Average Agricultural Household Size	Average	3.6
Number of Agricultural Household Members Attended Agricultural Training	Male	34.0
	Female	19.0
	Total	57
Number of Farmer/s (Primary/Secondary Occupation)	Male	517
	Female	48
	Total	565
Number of Farmer/s Age Group	x ≥ 10 yrs. ≤ 19 yrs.	3
	x > 19 yrs. ≤ 29 yrs.	41
	x > 29 yrs. ≤ 39 yrs.	106
	x > 39 yrs. ≤ 49 yrs.	126
	x > 49 yrs. ≤ 59 yrs.	157
	x > 59 yrs.	132
	Total	565
Number of Farmers With Savings Account	Male	385
	Female	25
	Total	410
Number of Farmers Without Savings Account	Male	132.0
	Female	23
	Total	155
Number of Farmers -Mobile Phones	Own Mobile Phone	501
	Do not own Mobile Phone	64
	Total	565
Number of Agricultural Household by Type of Building	A building housing two or more households	30
	An independent dwelling	691
	Other Type	1
	Total	722
Number of Agricultural Household by Type of Outer Walls	Concrete, Brick or Cement	388
	Permanent walls of tin or corrugated iron	186
	Walls of makeshift or improvised materials	17
	Walls of traditional bure materials	16
	Wooden walls	115
	Total	722

Indicator	Variables	Data
Number of Agricultural Household by Main Source of Water	Borehole	89
	From a Communal Standpipe	1
	Metered	429
	Piped without meter	99
	River or Creek	9
	Roof Tank	9
	Well	83
	Other	3
	Total	722
Number of Agricultural Household by Frequency of Access to balanced meal three times a day	Always	226
	Never	14
	Sometimes	457
	Total	697
Number of Agricultural Household by Frequency of Experience Hunger Due to Lack of Money	Never	292
	Often	52
	Sometimes	353
	Total	697
Top 5 non-sugar crop commodities grown		Cassava Eggplant Bele Long Bean Chillies
Number of Agricultural Household with Farm Land by Land Tenureship	Freehold	76
	Lease from State	27
	Native Lease	246
	Traditional ownership (Mataqali, Tokatoka, Yavusa, Kovukovu/	195
	Occupy land with Informal Arrangement	132
	Occupy without any Legal Arrangement	7
	Other	1
	Total	784
Area of Farm Land by Land Tenureship (Ha)	Freehold	112.83
	Lease from State	23.65
	Native Lease	842.12
	Traditional ownership (Mataqali, Tokatoka, Yavusa, Kovukovu/	71.9
	Occupy land with Informal Arrangement	11.21
	Occupy without any Legal Arrangement	12.81
	Other	0.10
	Total	1,075

8.4.19 TUVA DISTRICT

A: EA Map & Description



EA Number: 08-19-(A-B)-0

Starting Point: Point where Queens Road crosses Tuva/Cuvu district bdy at coordinates [7424 – 5992] at junction of Cuvu Road.

Description: From starting point follow SW along Tuva/Cuvu district bdy to point where Cuvu district bdy ends at HWM [7476 – 5880]. Continue along Tuva district bdy SW to HWM then W until it meets Tuva/Malomalo district bdy at co-ordinates 7498 - 5489. Follow N and then NW along Tuva/Malomalo district bdy until it meets Tuva/Wai district bdy at co-ordinates 8563 - 5254, along Ciriwai Road approx. 0.49 Km N of Kabisi Road junction. Continue NE and then SE to point it meets Tuva/Nokonoko district bdy [8260 – 6298] at a point along Tilivalevu Road approx. 0.25 Km to its junction against Sairusi Road. Follow N along Tuva/Nokonoko district bdy until it meets Tuva/Cuvu district bdy at co-ordinates 7542 - 6590, approx. 0.27 S of FM96 Transmitter Station at hill 109. Finally follow W and then S along Tuva/Cuvu district bdy back to Starting Point.

Note:

1. Count all houses Cuvu Top Settlement towards Nadi uptil Ratu Ilaisa Memorial School.
2. Count all houses along Muka Road excluding Nadiri Road.

Localities: Emuri Village, Kabisi Village, Nabau Village, Nadroumai Village, Niuyoka Village, Semo Village, Togovere Village, Voua Village, Naikeli Sett, Takosi Sett, Vavunaqiri Sett, Nalele Sett, Celecelekututu Sett, Kabisi Sett, Dayala Sett, Nabau Sett, Tagitagiri Sett, Ulusila Sett, Nadroumai Sett, Nayawa Sett, Semo Sett, Jubanaturututu Sett, Naodara Sett, Nayagoyago Sett, Vunivaivai Sett, Nayawa Sett, Cuvu top, Muka Sett, Nadaolau Sett.

B: Tuva District Profile

Indicator	Variables	Data
Number of Localities	Total	29
Number of Agricultural Household	Total	654
Total of Agricultural Household Members	Male	1,567
	Female	1,427
	Total	2,994
Average Agricultural Household Size	Average	4.6
Number of Agricultural Household Members Attended Agricultural Training	Male	19.0
	Female	12.0
	Total	31
Number of Farmer/s (Primary/Secondary Occupation)	Male	470
	Female	36
	Total	506
Number of Farmer/s Age Group	x ≥ 10 yrs. ≤ 19 yrs.	5
	x > 19 yrs. ≤ 29 yrs.	52
	x > 29 yrs. ≤ 39 yrs.	99
	x > 39 yrs. ≤ 49 yrs.	143
	x > 49 yrs. ≤ 59 yrs.	124
	x > 59 yrs.	83
	Total	506
Number of Farmers With Savings Account	Male	332
	Female	13
	Total	345
Number of Farmers Without Savings Account	Male	138.0
	Female	23
	Total	161
Number of Farmers -Mobile Phones	Own Mobile Phone	354
	Do not own Mobile Phone	152
	Total	506
Number of Agricultural Household by Type of Building	A building housing two or more households	27
	An independent dwelling	626
	Other Type	1
	Total	654
Number of Agricultural Household by Type of Outer Walls	Concrete, Brick or Cement	420
	Permanent walls of tin or corrugated iron	196
	Walls of makeshift or improvised materials	5
	Walls of traditional bure materials	5
	Wooden walls	28
	Total	654

Indicator	Variables	Data
Number of Agricultural Household by Main Source of Water	Borehole	352
	From a Communal Standpipe	95
	Metered	122
	River or Creek	2
	Roof Tank	32
	Well	49
	Other	2
	Total	654
Number of Agricultural Household by Frequency of Access to balanced meal three times a day	Always	106
	Never	39
	Sometimes	474
	Total	619
Number of Agricultural Household by Frequency of Experience Hunger Due to Lack of Money	Never	294
	Often	53
	Sometimes	272
	Total	619
Top 5 non-sugar crop commodities grown		Cassava Eggplant Bele Long Bean Chillies
Number of Agricultural Household with Farm Land by Land Tenureship	Freehold	25
	Lease from State	106
	Native Lease	95
	Traditional ownership (Mataqali, Tokatoka, Yavusa, Kovukovu/	257
	Occupy land with Informal Arrangement	118
	Occupy without any Legal Arrangement	4
	Total	605
Area of Farm Land by Land Tenureship (Ha)	Freehold	55.53
	Lease from State	442.67
	Native Lease	196.45
	Traditional ownership (Mataqali, Tokatoka, Yavusa, Kovukovu/	465.4
	Occupy land with Informal Arrangement	8.30
	Occupy without any Legal Arrangement	3.35
	Total	1,172

8.2.20 VATULELE DISTRICT

A: EA Map & Description



EA Number: 08-20-(A)-0

Description: The EA covers the whole of Vatulele Island.

Note:

1. All the villages in Vatulele Island are located on the Eastern side of the island.

Localities: Bouwaqa Village, Ekubu Village, Lomanikaya Village, Taunovo Village.

B: Vatulele District Profile

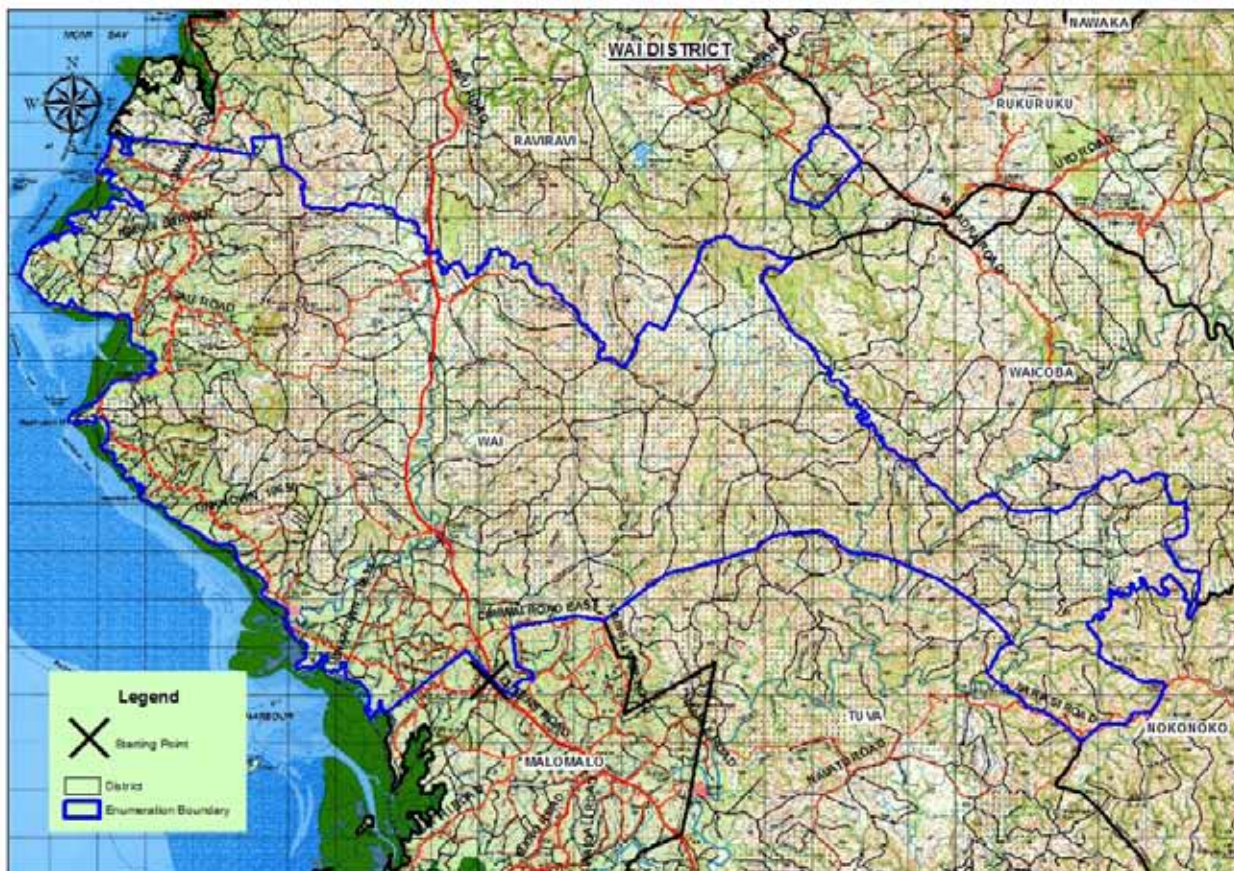
Indicator	Variables	Data
Number of Localities	Total	4
Number of Agricultural Household	Total	185
Total of Agricultural Household Members	Male	349
	Female	338
	Total	687
Average Agricultural Household Size	Average	3.7
Number of Agricultural Household Members Attended Agricultural Training	Male	57
	Female	9
	Total	66
Number of Farmer/s (Primary/Secondary Occupation)	Male	175
	Female	8
	Total	183

Indicator	Variables	Data
Number of Farmer/s Age Group	x ≥ 10 yrs. ≤ 19 yrs.	4
	x > 19 yrs. ≤ 29 yrs.	30
	x > 29 yrs. ≤ 39 yrs.	29
	x > 39 yrs. ≤ 49 yrs.	39
	x > 49 yrs. ≤ 59 yrs.	52
	x > 59 yrs.	29
	Total	183
Number of Farmers With Savings Account	Male	35
	Female	-
	Total	35
Number of Farmers Without Savings Account	Male	140
	Female	8
	Total	148
Number of Farmers -Mobile Phones	Own Mobile Phone	85
	Do not own Mobile Phone	98
	Total	183
Number of Agricultural Household by Type of Building	A building housing two or more households	2
	An independent dwelling	182
	Other Type	1
	Total	185
Number of Agricultural Household by Type of Outer Walls	Concrete, Brick or Cement	114
	Permanent walls of tin or corrugated iron	34
	Walls of traditional bure materials	1
	Wooden walls	36
	Total	185
Number of Agricultural Household by Main Source of Water	Piped without meter	1
	Roof Tank	183
	Other	1
	Total	185
Number of Agricultural Household by Frequency of Access to balanced meal three times a day	Always	76
	Never	4
	Sometimes	105
	Total	185
Number of Agricultural Household by Frequency of Experience Hunger Due to Lack of Money	Never	105
	Often	6
	Sometimes	74
	Total	185
Top 5 non-sugar crop commodities grown		Masi Cassava Vudi Kumala Yam
Number of Agricultural Household with Farm Land by Land Tenureship	Traditional ownership (Mataqali, Tokatoka, Yavusa, Kovukovu/	182

Indicator	Variables	Data
Area of Farm Land by Land Tenureship (Ha)	Traditional ownership (Mataqali, Tokatoka, Yavusa, Kovukovu/	113.1
	Total	113

8.4.21 WAI DISTRICT

A: EA Map & Description



EA Number: 08-21-(A-B)-0

Starting Point: Point where Queens Road crosses Wai/Malomalo district bdy at co-ordinates [8428 – 5029]], approx. 0.17 Km NW of Lomawai Road junction.

Description: From starting point follow Wai/Malomalo district bdy NW then SW in a straight line to HWM. Continue NW along HWM until it meets Raviravi/Wai district bdy at co-ordinates 9567 – 4257. Continue SE to point Queens Road crosses Wai/Raviravi district bdy at co-ordinates [9396 – 4725], at unnamed creek approx. 0.21 Km N of Tau Road junction. Follow Wai/Raviravi district bdy further SE and then NE until it meets Wai/Waicoba district bdy [9353 – 5610], approx. 1.90 Km ESE of Natabuquto Trig Station. Continue SE, E and then S along Wai/Waicoba district bdy until it meets Wai/Nokonoko district bdy [8590 – 6462] at mouth of unnamed creek. Follow Wai/Nokonoko district bdy W, SE and then SW until it meets Wai/Tuva district bdy [8260 – 6298] at a point along Tilivalevu Road approx. 0.25 Km to its junction against Sairusi Road. Continue NW then SW until it meets Wai/Malomalo district bdy at co-ordinates [8563 – 5254], along Ciriwai Road approx. 0.49 Km N of Kabisi Road junction. Finally follow W, S and then SW back to Starting Point.

Note:

1. Count all houses from Ciriwai Settlement towards Nadi upto Roro Settlement.
2. Along Old Queens Road towards Nadi count all houses upto Savusavu Settlement.
3. Rada Settlement is located along Nawaicoba Roa

Localities: Bavu Village, Kubuna Village, Lomawai Village, Ciriwai Village, Nakorokula Village, Navutu Village, Tau Village, Havuhavu Hewa Settlement, Kadavu Settlement, Lomawai Settlement, Namata Settlement, Vatukadiri Settlement, Waica Settlement, Burotukula Settlement, Calevuvora Settlement, Domodoko Settlement, Nabua Settlement, Nadrodro Settlement, Nakabi Settlement, Nauvia Settlement, Navakata Settlement, Navatu Settlement, Navoidi Settlement, Navutu Be Settlement, Nawaleloku Settlement, Tuvulavula Settlement, Yatagalevu Settlement, Lagi Settlement, Natua Settlement, Roro Settlement, Savusavu Settlement, Tau Settlement, Rada Settlement (Part of).

B. Wai District Profile

Indicator	Variables	Data
Number of Localities	Total	33
Number of Agricultural Household	Total	564
Total of Agricultural Household Members	Male	1,160
	Female	1,130
	Total	2,290
Average Agricultural Household Size	Average	4.1
Number of Agricultural Household Members Attended Agricultural Training	Male	54
	Female	8
	Total	66
Number of Farmer/s (Primary/Secondary Occupation)	Male	469
	Female	27
	Total	496
Number of Farmer/s Age Group	x ≥ 10 yrs. ≤ 19 yrs.	5
	x > 19 yrs. ≤ 29 yrs.	41
	x > 29 yrs. ≤ 39 yrs.	93
	x > 39 yrs. ≤ 49 yrs.	98
	x > 49 yrs. ≤ 59 yrs.	142
	x > 59 yrs.	117
	Total	496
Number of Farmers With Savings Account	Male	300
	Female	12
	Total	312
Number of Farmers Without Savings Account	Male	169
	Female	15
	Total	784
Number of Farmers -Mobile Phones	Own Mobile Phone	419
	Do not own Mobile Phone	77
	Total	496
Number of Agricultural Household by Type of Building	A building housing two or more households	32
	An independent dwelling	532
	Total	564
Number of Agricultural Household by Type of Outer Walls	Concrete, Brick or Cement	268
	Permanent walls of tin or corrugated iron	191
	Walls of makeshift or improvised materials	4
	Walls of traditional bure materials	4
	Wooden walls	97
	Total	564

Indicator	Variables	Data
Number of Agricultural Household by Main Source of Water	Borehole	476
	From a Communal Standpipe	2
	Metered	2
	Piped without meter	4
	River or Creek	4
	Roof Tank	23
	Well	48
	Other	5
	Total	564
Number of Agricultural Household by Frequency of Access to balanced meal three times a day	Always	184
	Never	3
	Sometimes	365
	Total	368
Number of Agricultural Household by Frequency of Experience Hunger Due to Lack of Money	Never	202
	Often	27
	Sometimes	323
	Total	552
Top 5 non-sugar crop commodities grown		Cassava Bele Eggplant Chillies Chinese Cabbage
Number of Agricultural Household with Farm Land by Land Tenureship	Freehold	83
	Lease from State	15
	Native Lease	132
	Traditional ownership (Mataqali, Tokatoka, Yavusa, Kovukovu/	240
	Occupy land with Informal Arrangement	67
	Occupy without any Legal Arrangement	2
	Other	2
Area of Farm Land by Land Tenureship (Ha)	Freehold	122.52
	Lease from State	32.37
	Native Lease	494.56
	Traditional ownership (Mataqali, Tokatoka, Yavusa, Kovukovu/	215.8
	Occupy land with Informal Arrangement	6.64
	Occupy without any Legal Arrangement	5.67
	Other	0.20
	Total	878

B: Waicoba District Profile

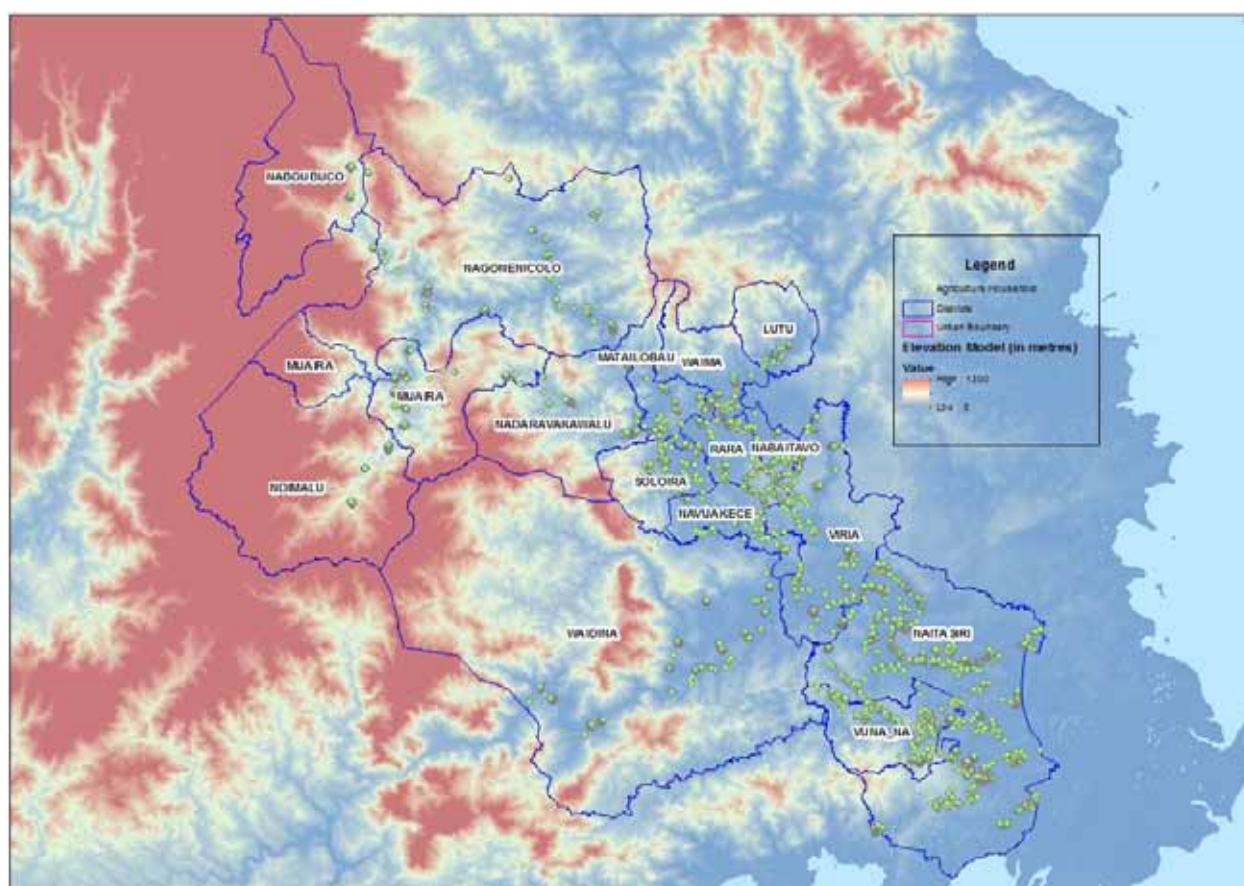
Indicator	Variables	Data
Number of Localities	Total	17
Number of Agricultural Household	Total	276
Total of Agricultural Household Members	Male	620
	Female	612
	Total	1,232
Average Agricultural Household Size	Average	4.5
Number of Agricultural Household Members Attended Agricultural Training	Male	620.0
	Female	612.0
	Total	1,232
Number of Farmer/s (Primary/Secondary Occupation)	Male	257
	Female	19
	Total	276
Number of Farmer/s Age Group	x ≥ 10 yrs. ≤ 19 yrs.	5
	x > 19 yrs. ≤ 29 yrs.	43
	x > 29 yrs. ≤ 39 yrs.	70
	x > 39 yrs. ≤ 49 yrs.	54
	x > 49 yrs. ≤ 59 yrs.	67
	x > 59 yrs.	37
	Total	276
Number of Farmers With Savings Account	Male	186
	Female	5
	Total	191
Number of Farmers Without Savings Account	Male	71
	Female	14
	Total	85
Number of Farmers -Mobile Phones	Own Mobile Phone	221
	Do not own Mobile Phone	55
	Total	276
Number of Agricultural Household by Type of Building	A building housing two or more households	1
	An independent dwelling	275
	Total	276
Number of Agricultural Household by Type of Outer Walls	Concrete, Brick or Cement	142
	Permanent walls of tin or corrugated iron	99
	Walls of traditional bure materials	9
	Wooden walls	26
	Total	276
Number of Agricultural Household by Main Source of Water	Borehole	103
	From a Communal Standpipe	47
	Metered	14
	Piped without meter	86
	River or Creek	13
	Roof Tank	2
	Well	11
	Total	276

Indicator	Variables	Data
Number of Agricultural Household by Frequency of Access to balanced meal three times a day	Always	118
	Never	6
	Sometimes	146
	Total	270
Number of Agricultural Household by Frequency of Experience Hunger Due to Lack of Money	Never	197
	Often	8
	Sometimes	65
	Total	270
Top 5 non-sugar crop commodities grown		Cassava Okra (Bhindi) Kumala Eggplant Bele
Number of Agricultural Household with Farm Land by Land Tenureship	Freehold	54
	Lease from State	2
	Native Lease	8
	Traditional ownership (Mataqali, Tokatoka, Yavusa, Kovukovu/	176
	Occupy land with Informal Arrangement	28
Area of Farm Land by Land Tenureship (Ha)	Freehold	143.74
	Lease from State	0.24
	Native Lease	7.97
	Traditional ownership (Mataqali, Tokatoka, Yavusa, Kovukovu/	186.1
	Occupy land with Informal Arrangement	2.23
	Total	340

CHAPTER 9 NAITASIRI PROVINCE



9.1 2020FAC COVERAGE MAP



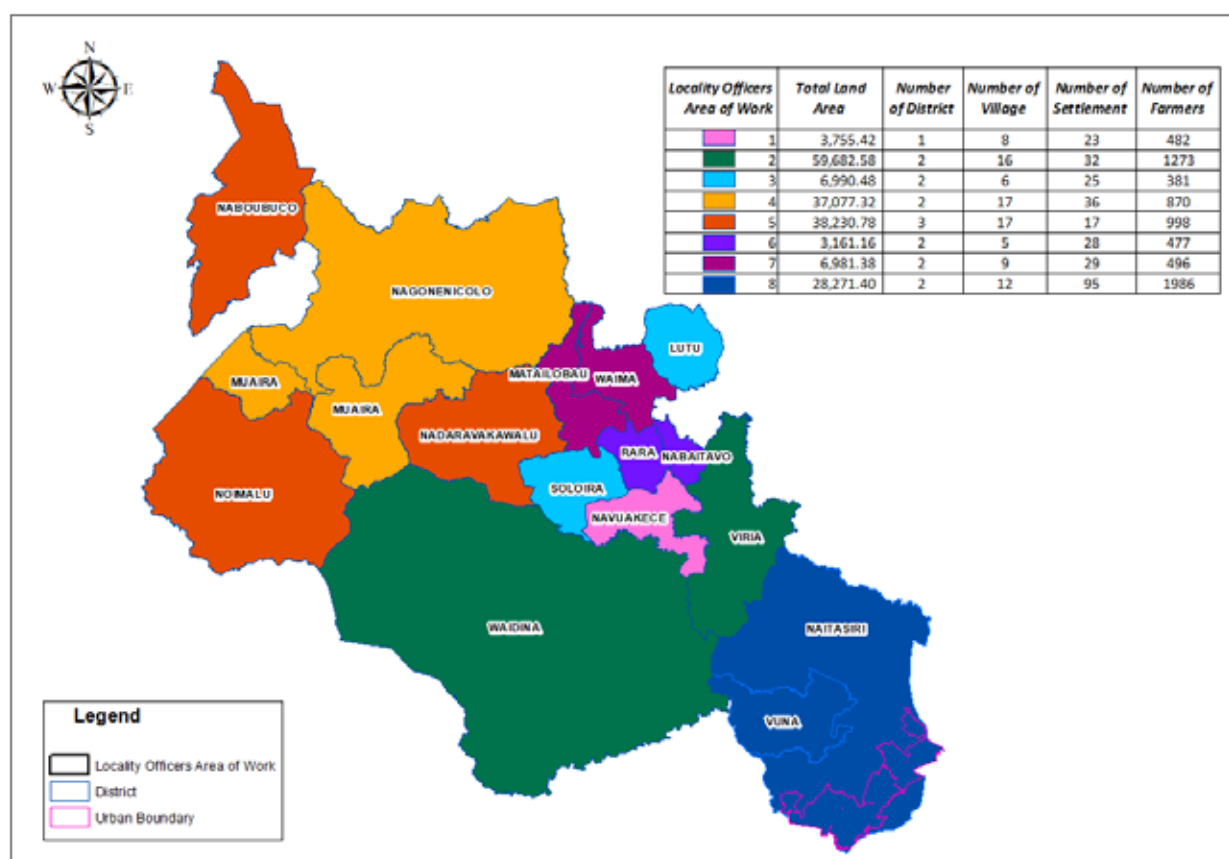
9.2 NAITASIRI PROVINCE PROFILE

Indicator	Variables	Data
Number of Districts	Total	16
Number of Villages	Total	90
Number of Settlements	Total	285
Number of Agricultural Household	Total	4,685
Total of Agricultural Household Members	Male	10,290
	Female	9,540
	Total	19,830
Average Agricultural Household Size	Average	4.2
Number of Agricultural Household Members Attended Agricultural Training	Male	589
	Female	186
	Total	775
Number of Farmer/s (Primary/Secondary Occupation)	Male	5,397
	Female	1,566
	Total	6,963
Number of Farmer/s Age Group	x ≥ 10 yrs. ≤ 19 yrs.	186
	x > 19 yrs. ≤ 29 yrs.	1,319
	x > 29 yrs. ≤ 39 yrs.	1,645
	x > 39 yrs. ≤ 49 yrs.	1,410
	x > 49 yrs. ≤ 59 yrs.	1,319
	x > 59 yrs.	1,084
	Total	6,963

Indicator	Variables	Data
Number of Farmers With Savings Account	Male	2,593
	Female	393
	Total	2,986
Number of Farmers Without Savings Account	Male	2,804
	Female	1,173
	Total	3,977
Number of Farmers -Mobile Phones	Own Mobile Phone	4,058
	Do not own Mobile Phone	2,905
	Total	6,963
Number of Agricultural Household by Type of Building	A building housing two or more households	81
	An independent dwelling	4,600
	Other Type	4
	Total	4,685
Number of Agricultural Household by Type of Outer Walls	Concrete, Brick or Cement	663
	Permanent walls of tin or corrugated iron	2,789
	Walls of makeshift or improvised materials	49
	Walls of traditional bure materials	31
	Wooden walls	1,152
	Others	1
	Total	4,685
	Number of Agricultural Household by Main Source of Water	Borehole
From a Communal Standpipe		869
Metered		921
Piped without meter		1,860
River or Creek		105
Roof Tank		543
Well		27
Other		264
Total		4,685
Number of Agricultural Household by Frequency of Access to balanced meal three times a day	Always	1,748
	Never	118
	Sometimes	2,792
	Total	4,685
Number of Agricultural Household by Frequency of Experience Hunger Due to Lack of Money	Never	2,707
	Often	57
	Sometimes	1,894
	Total	4,685
Top 5 non-sugar crop commodities grown	Dalo	
	Cassava	
	Yaqona	
	Banana	
	Ginger	

Indicator	Variables	Data
Number of Agricultural Household with Farm Land by Land Tenureship	Freehold	285
	Lease from State	289
	Native Lease	434
	Traditional ownership (Mataqali, Tokatoka, Yavusa, Kovukovu/	3,465
	Occupy land with Informal Arrangement	172
	Occupy without any Legal Arrangement	3
	Other	1
Area of Farm Land by Land Tenureship (Ha)	Freehold	1,435.8
	Lease from State	1,750.0
	Native Lease	2,371.5
	Traditional ownership (Mataqali, Tokatoka, Yavusa, Kovukovu/	11,374.9
	Occupy land with Informal Arrangement	104.6
	Occupy without any Legal Arrangement	4.0
	Other	0.1
	Total	17,040.9

9.3 LOCALITY OFFICERS AREA MAP



9.4 DISTRICT/ENUMERATION AREA MAPS AND DESCRIPTIONS & DEMOGRAPHIC PROFILE OF ALL DISTRICTS IN NAITASIRI PROVINCE

9.4.1 LUTU DISTRICT

A. EA Map & Description



EA Number: 09-01-(A)-0

Starting Point: Point where Lutu Rd crosses Lutu/Waima Dist bdy [6765 – 1145] SE of Wainacau Creek.

Description: From starting point, follow Lutu/Waima district bdy NW to hill 381 where it meets Nasautoka Dist bdy [Tailevu Provincial bdy] at coordinate 5538 - 1450. Follow Lutu/Nasautoka Dist bdy [Naitasiri/Tailevu Province bdy] N then NE to coordinate 5960 – 1743 where it meets Wailotua Dist bdy (Tailevu Province bdy). From this point follow Lutu/Wailotua Dist bdry (Naitasiri/Tailevu Provincial bdy) S then W to Wainibuka River where it meets Tai Vugalei Dist bdry (Tailevu Provincial bdy) at coord 6110 – 1320 From this point Follow Lutu/Tai Vugalei Dist bdry (Naitasiri/Tailevu Provincial bdy) to S then W until it meets Waima Dist bdy on coordinate 5795 – 1100 at Wainibuka River. Finally follow Lutu/Waima Dist bdy NW back to Starting Point.

Localities: Lutu village, Navuniyaro village, Nukuloa village, Dakuiverata sett, Dalakesa sett, Lutu Dist School, Naibosomoto sett, Naiyala sett, Navakadamu sett, Namatabitu sett, Nukusa sett, Naisevusevu sett.

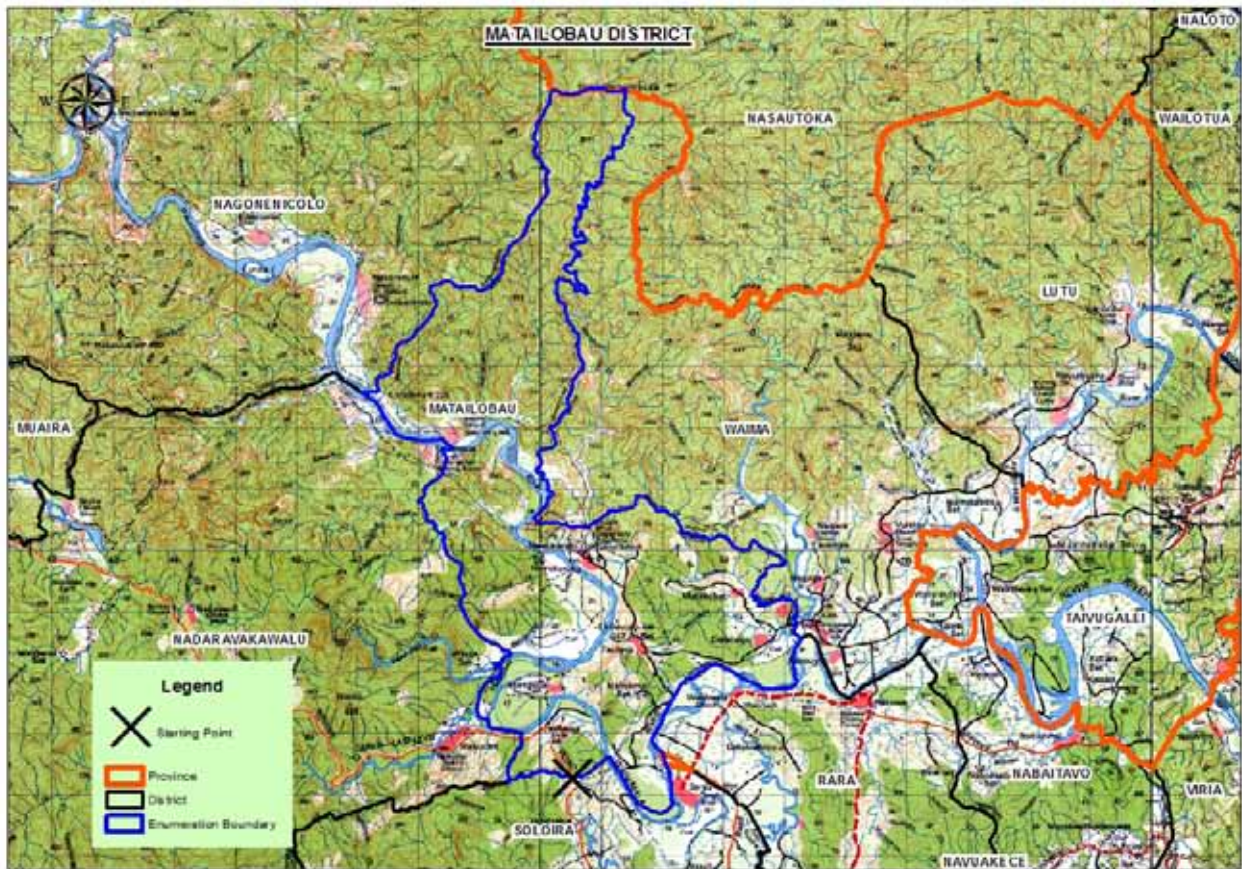
B. Lutu District Profile

Indicator	Variables	Data
Number of Localities	Total	12
Number of Agricultural Household	Total	111
Total of Agricultural Household Members	Male	209
	Female	222
	Total	431
Average Agricultural Household Size	Average	3.9
Number of Agricultural Household Members Attended Agricultural Training	Male	222
	Female	209
	Total	431
Number of Farmer/s (Primary/Secondary Occupation)	Male	137
	Female	34
	Total	171
Number of Farmer/s Age Group	x ≥ 10 yrs. ≤ 19 yrs.	2
	x > 19 yrs. ≤ 29 yrs.	28
	x > 29 yrs. ≤ 39 yrs.	27
	x > 39 yrs. ≤ 49 yrs.	31
	x > 49 yrs. ≤ 59 yrs.	38
	x > 59 yrs.	45
	Total	171
Number of Farmers With Savings Account	Male	59
	Female	6
	Total	65
Number of Farmers Without Savings Account	Male	78
	Female	28
	Total	106
Number of Farmers -Mobile Phones	Own Mobile Phone	82
	Do not own Mobile Phone	89
	Total	171
Number of Agricultural Household by Type of Building	A building housing two or more households	1
	An independent dwelling	110
	Total	111
Number of Agricultural Household by Type of Outer Walls	Concrete, Brick or Cement	5
	Permanent walls of tin or corrugated iron	71
	Walls of makeshift or improvised materials	2
	Walls of traditional bure materials	1
	Wooden walls	32
	Total	111
Number of Agricultural Household by Main Source of Water	From a Communal Standpipe	21
	Metered	8
	Piped without meter	63
	River or Creek	1
	Roof Tank	12
	Other	6
	Total	111

Indicator	Variables	Data
Number of Agricultural Household by Frequency of Access to balanced meal three times a day	Always	37
	Never	1
	Sometimes	73
	Total	111
Number of Agricultural Household by Frequency of Experience Hunger Due to Lack of Money	Never	66
	Often	1
	Sometimes	44
	Total	111
Top 5 non-sugar crop commodities grown		Dalo Cassava Vudi Yaqona Banana
Number of Agricultural Household with Farm Land by Land Tenureship	Freehold	4
	Lease from State	1
	Native Lease	1
	Traditional ownership (Mataqali, Tokatoka, Yavusa, Kovukovu/	106
Area of Farm Land by Land Tenureship (Ha)	Freehold	15.4
	Lease from State	0.0
	Native Lease	40.5
	Traditional ownership (Mataqali, Tokatoka, Yavusa, Kovukovu/	307.9
	Total	364

9.4.2 MATAILOBAU DISTRICT

A. EA Map & Description



EA Number: 09-02-(A)-0

Starting Point: Point on Serea/Laselevu road crossing Matalobau/Soloira district bdy at coordinate [5045-0645]

Description: From starting point, follow district bdy W to coordinate [4920-0620] where it meets Matalobau/Nadaravakawalu district bdy. Continue N along this district bdy to mouth of unnamed creek on Wainimala river [4710-1250] where it meets Matalobau/Nagonenicolo district bdy, Follow district bdy NE to coordinate [5010-4550] W of Namaraniuca Trig Point where it meets Matalobau/Nasautoka district bdy. Follow district bdy W to coordinate [5130-1750] where it meets Matalobau/Waima district bdy. Follow this district bdy S, E and SW to point on Wainimala river where it meets Matalobau/Soloira district bdy [5105-0660] where it meets Matalobau/Soloira district bdy. Finally follow district bdy W back to starting point.

Note:

1. Matalobau/Soloira district bdy crosses Serea/Laselevu road approx. 5km from junction on Nasoli/Navulokani road (St Pt).

Localities: Delaitoga village, Matalobau village, Nabena village, Nairukuruku village, Navuniyasi village, Taulevu village, Tai sett, Muaitivi sett, Tao sett, Revareva sett, Wainikovu sett, Dreketi sett, Namoka sett, Sanawai sett, Waisevuga sett, Naivakaravi sett, Nakasaga sett, Nami sett, Viniduba Sett, Nairukuruku Primary School

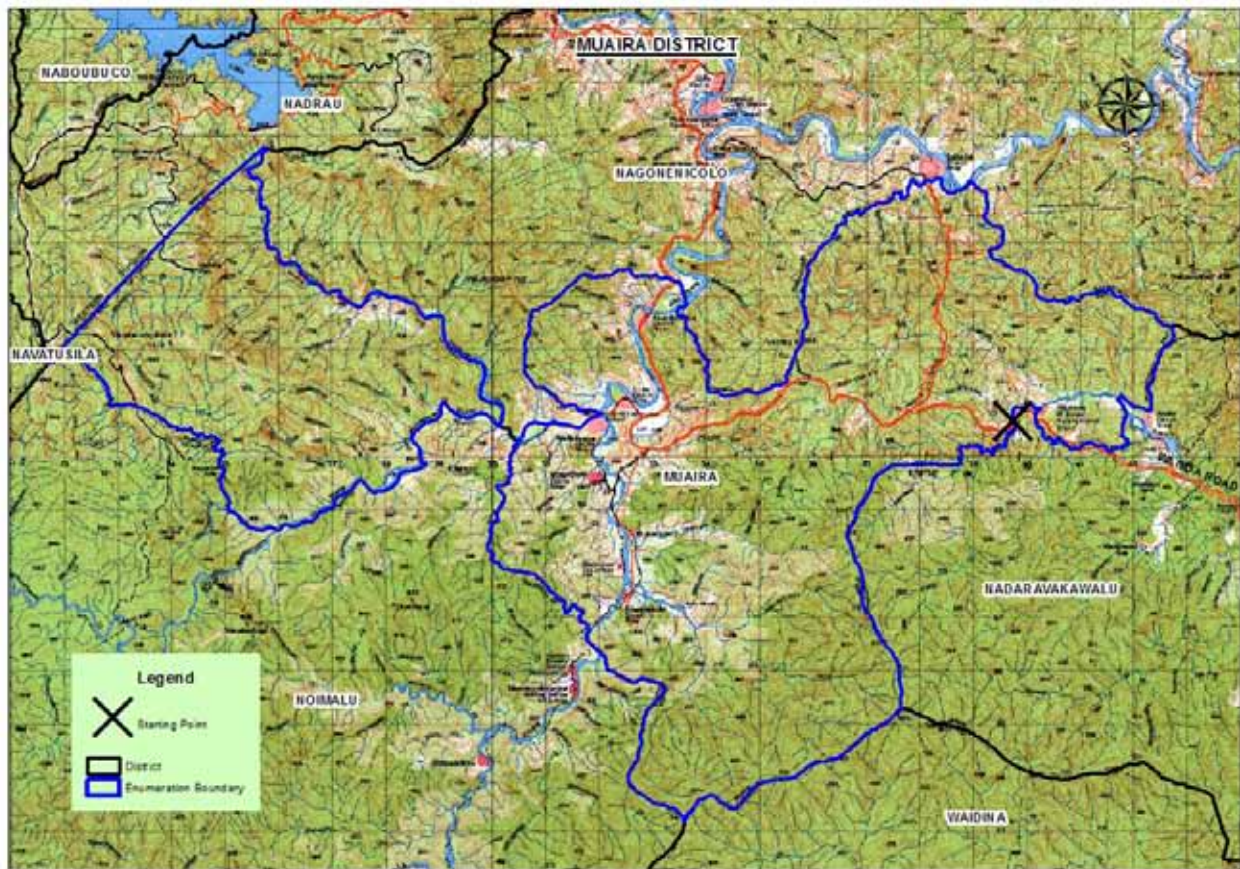
B. Matailobau District Profile

Indicator	Variables	Data
Number of Localities	Total	20
Number of Agricultural Household	Total	192
Total of Agricultural Household Members	Male	413
	Female	378
	Total	791
Average Agricultural Household Size	Average	4.1
Number of Agricultural Household Members Attended Agricultural Training	Male	11
	Female	3
	Total	14
Number of Farmer/s (Primary/Secondary Occupation)	Male	221
	Female	81
	Total	302
Number of Farmer/s Age Group	x ≥ 10 yrs. ≤ 19 yrs.	7
	x > 19 yrs. ≤ 29 yrs.	51
	x > 29 yrs. ≤ 39 yrs.	66
	x > 39 yrs. ≤ 49 yrs.	68
	x > 49 yrs. ≤ 59 yrs.	56
	x > 59 yrs.	54
	Total	302
Number of Farmers With Savings Account	Male	100
	Female	16
	Total	116
Number of Farmers Without Savings Account	Male	121
	Female	65
	Total	186
Number of Farmers -Mobile Phones	Own Mobile Phone	174
	Do not own Mobile Phone	128
	Total	302
Number of Agricultural Household by Type of Building	A building housing two or more households	3
	An independent dwelling	189
	Total	192
Number of Agricultural Household by Type of Outer Walls	Concrete, Brick or Cement	14
	Permanent walls of tin or corrugated iron	143
	Wooden walls	34
	Others	1
	Total	192
Number of Agricultural Household by Main Source of Water	Borehole	1
	From a Communal Standpipe	35
	Metered	2
	Piped without meter	112
	River or Creek	2
	Roof Tank	34
	Well	1
	Other	5
	Total	192

Indicator	Variables	Data
Number of Agricultural Household by Frequency of Access to balanced meal three times a day	Always	65
	Never	7
	Sometimes	120
	Total	192
Number of Agricultural Household by Frequency of Experience Hunger Due to Lack of Money	Never	128
	Often	1
	Sometimes	63
	Total	192
Top 5 non-sugar crop commodities grown		Dalo Cassava Yaqona Vudi Banana
Number of Agricultural Household with Farm Land by Land Tenureship	Freehold	1
	Native Lease	4
	Traditional ownership (Mataqali, Tokatoka, Yavusa, Kovu-kovu/	186
Area of Farm Land by Land Tenureship (Ha)	Freehold	0.4
	Native Lease	15.4
	Traditional ownership (Mataqali, Tokatoka, Yavusa, Kovu-kovu/	622.7
	Total	639

9.4.3 MUAIRA DISTRICT

A. EA Map & Description



EA Number: 09-03-(A)-0

Starting Point: Point where Muaira/Nadaravakawalu crosses Serea/Laselevu road at coordinate [4090-1030]

Description: From starting point, follow Muaira/Nadaravakawalu district bdy W and S to coordinate [3770-0500] where it meets Muaira/Waidina district bdy. Follow district bdy SW to coordinate [3360-0330] on source of Wainadruma Creek where it meets Muaira/Noimalu district. Follow Muaira/Noimalu district N to a point on Waise Creek at coordinate [3040-1030] where it meets Muaira/Nagonenicolo district bdy. Follow this district bdy NE then SE to coordinate [4280-1250] where it meets Muaira/Nadaravakawalu district bdy. Finally follow Muaira/Nadaravakawalu S then w back to starting point.

Note:

1. Muaira district is divided into 2 parts. Part 2 is boarded by Muaira/Noimalu district bdy and Muaira/Nagonenicolo district bdy. There is no household located in this part of Muaira district
2. Muaira/Nadaravakawalu district bdy crosses Serea/Laselevu road approx. 9.75km from Naivucini village (starting point).
3. Laselevu road crosses Muaira/Nagonenicolo district bdy approx. 0.75km from bridge over Wainimala River beside Matainasau village.
4. Nasalia and Nadovu village are excluded from this EA

Localities : Botenaulu village, Sawanikula village, Lutu village, Waibasaga village, Sawanikula village, Bukunivatu village, Matainasau village, Muaira District school, Naboka sett, Waitabu sett, Nakorokula sett, Gusuniwai sett, Savusavu sett, Wainilekutu sett, Naroko sett

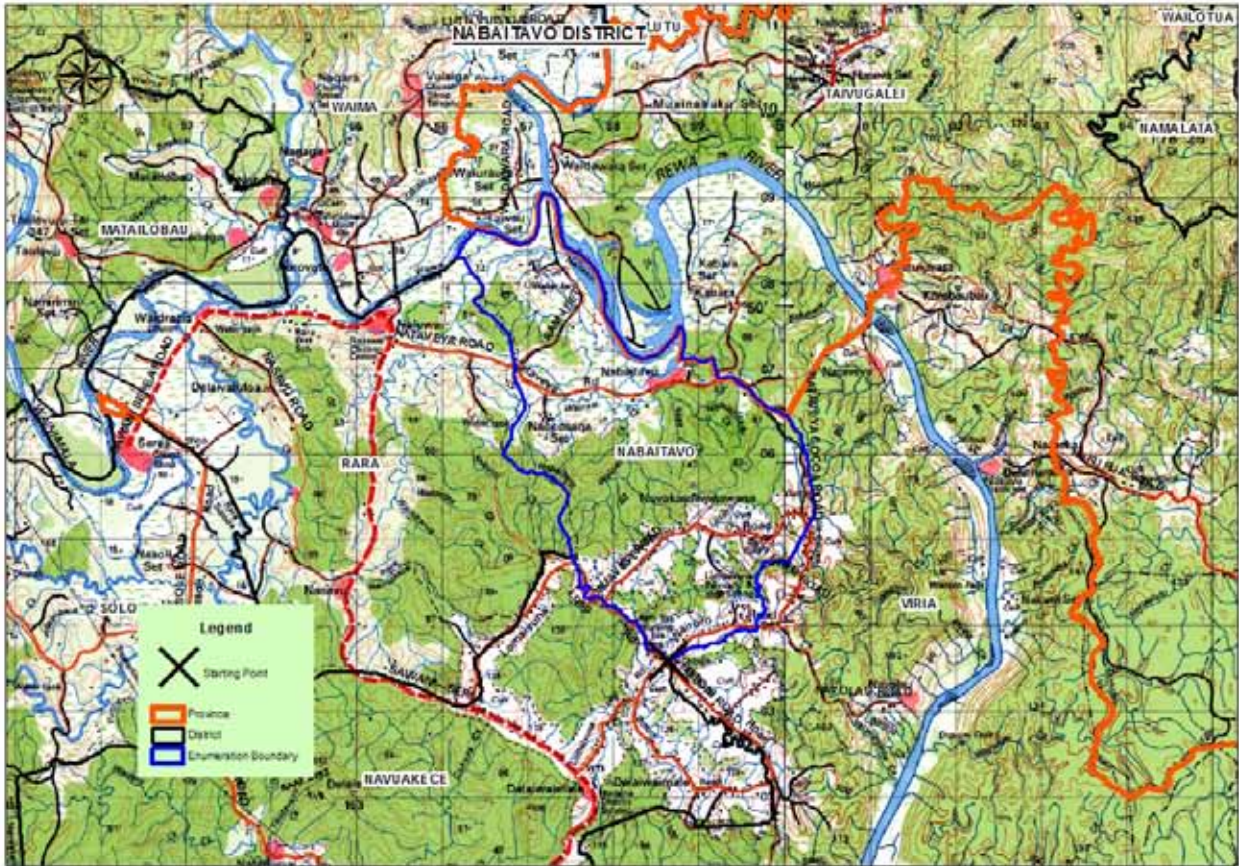
B. Muaira District Profile

Indicator	Variables	Data
Number of Localities	Total	15
Number of Agricultural Household	Total	229
Total of Agricultural Household Members	Male	463
	Female	463
	Total	926
Average Agricultural Household Size	Average	4.0
Number of Agricultural Household Members Attended Agricultural Training	Male	19
	Female	1
	Total	20
Number of Farmer/s (Primary/Secondary Occupation)	Male	291
	Female	151
	Total	442
Number of Farmer/s Age Group	x ≥ 10 yrs. ≤ 19 yrs.	13
	x > 19 yrs. ≤ 29 yrs.	110
	x > 29 yrs. ≤ 39 yrs.	107
	x > 39 yrs. ≤ 49 yrs.	88
	x > 49 yrs. ≤ 59 yrs.	74
	x > 59 yrs.	50
	Total	442
Number of Farmers With Savings Account	Male	108
	Female	26
	Total	134
Number of Farmers Without Savings Account	Male	183
	Female	125
	Total	308
Number of Farmers -Mobile Phones	Own Mobile Phone	193
	Do not own Mobile Phone	249
	Total	442
Number of Agricultural Household by Type of Building	A building housing two or more households	1
	An independent dwelling	228
	Total	229
Number of Agricultural Household by Type of Outer Walls	Concrete, Brick or Cement	14
	Permanent walls of tin or corrugated iron	130
	Walls of makeshift or improvised materials	2
	Walls of traditional bure materials	1
	Wooden walls	82
	Total	229
Number of Agricultural Household by Main Source of Water	From a Communal Standpipe	50
	Metered	3
	Piped without meter	152
	River or Creek	1
	Roof Tank	2
	Well	1
	Other	20
	Total	229

Indicator	Variables	Data
Number of Agricultural Household by Frequency of Access to balanced meal three times a day	Always	54
	Never	19
	Sometimes	156
	Total	229
Number of Agricultural Household by Frequency of Experience Hunger Due to Lack of Money	Never	130
	Often	-
	Sometimes	99
	Total	229
Top 5 non-sugar crop commodities grown		Yaqona Dalo Cassava Vudi Banana
Number of Agricultural Household with Farm Land by Land Tenureship	Native Lease	1
	Traditional ownership (Mataqali, Tokatoka, Yavusa, Kovukovu/ Occupy land with Informal Arrangement	227 1
Area of Farm Land by Land Tenureship (Ha)	Native Lease	60.7
	Traditional ownership (Mataqali, Tokatoka, Yavusa, Kovukovu/ Occupy land with Informal Arrangement	347.0 1.6
	Total	

9.4.4 NABAITAVO DISTRICT

EA Map & Description



EA Number: 09-04-(A-B)-0

Starting Point: Intersection of Butoni, Wairoro and Lomaivuna Loop Rd at coordinate [5860 – 0355].

Description: From starting point, follow Nabaitavo/Navuakece district bdy NW along Lomaivuna Loop Rd to coordinate [5756 – 0479] where it meets Nabaitavo/Rara district bdy. Follow Nabaitavo/Rara district bdy NW to coordinate [5614 – 0829] on Wainimala river where it meets Nabaitavo/Waima district bdy. Follow Nabaitavo/Waima district bdy NE along Wainimala river to coordinate [5639 – 0865] where it meets Nabaitavo/Taivugalei district bdy (Naitasiri/Tailevu provincial bdy). Follow Nabaitavo/Taivugalei district bdy SE then N along Wainimala River to its mouth on Rewa River. Continue follow this district bdy along Rewa River SE, NE then SE to coordinate [6000-0640] where it meets Nabaitavo/Viria district bdy. Finally follow Nabaitavo/Viria district bdy SE then SW back to St Pt.

Localities: Nabaitavo village, Natavea village, Batinilose sett, Kabara sett, Lomaivuna Sector 5, Lomaivuna sector 6, Lomaivuna sector 7, Naocosaqa sett, Natua sett, Nasoqo sett, Navisila sett, Naitoba sett, Navoka sett, Balenaula sett, Colo-i-Natavea sett, Wailekaleka sett, Savu farm sett, Lomaivuna Pri. Sch. and Lomaivuna High Sch. MOA Station.

B. Nabaitavo District Profile

Indicator	Variables	Data
Number of Localities	Total	20
Number of Agricultural Household	Total	165
Total of Agricultural Household Members	Male	388
	Female	325
	Total	713
Average Agricultural Household Size	Average	4.3
Number of Agricultural Household Members Attended Agricultural Training	Male	26
	Female	11
	Total	37
Number of Farmer/s (Primary/Secondary Occupation)	Male	204
	Female	55
	Total	259
Number of Farmer/s Age Group	x ≥ 10 yrs. ≤ 19 yrs.	6
	x > 19 yrs. ≤ 29 yrs.	52
	x > 29 yrs. ≤ 39 yrs.	67
	x > 39 yrs. ≤ 49 yrs.	47
	x > 49 yrs. ≤ 59 yrs.	41
	x > 59 yrs.	46
	Total	259
Number of Farmers With Savings Account	Male	103
	Female	21
	Total	124
Number of Farmers Without Savings Account	Male	101
	Female	34
	Total	135
Number of Farmers -Mobile Phones	Own Mobile Phone	171
	Do not own Mobile Phone	88
	Total	259
Number of Agricultural Household by Type of Building	An independent dwelling	165
Number of Agricultural Household by Type of Outer Walls	Concrete, Brick or Cement	3
	Permanent walls of tin or corrugated iron	104
	Walls of makeshift or improvised materials	1
	Wooden walls	57
	Total	165
Number of Agricultural Household by Main Source of Water	Borehole	7
	From a Communal Standpipe	44
	Metered	5
	Piped without meter	53
	River or Creek	1
	Roof Tank	52
	Well	3
	Total	165

Indicator	Variables	Data
Number of Agricultural Household by Frequency of Access to balanced meal three times a day	Always	83
	Never	5
	Sometimes	77
	Total	165
Number of Agricultural Household by Frequency of Experience Hunger Due to Lack of Money	Never	125
	Often	-
	Sometimes	40
	Total	165
Top 5 non-sugar crop commodities grown		Dalo Cassava Ginger Yaqona Banana
Number of Agricultural Household with Farm Land by Land Tenureship	Freehold	3
	Lease from State	3
	Native Lease	34
	Traditional ownership (Mataqali, Toka-toka, Yavusa, Kovukovu/	122
	Occupy land with Informal Arrangement	3
Area of Farm Land by Land Tenureship (Ha)	Freehold	146.9
	Lease from State	7.7
	Native Lease	138.5
	Traditional ownership (Mataqali, Toka-toka, Yavusa, Kovukovu/	255.9
	Total	549

9.4.5 NABOUBUCO DISTRICT

A. EA Map & Description



EA Number: 09-05-(A-B)-0

Starting Point: Source of Navunaiqua Creek on Monasavu road crossing Naboubuco/Nadrau district bdy (Naitasiri/Nadroga/Navosa provincial bdy).

Description: From starting point, follow district bdy SW then N to coordinate [2145-2180] where it meets Naboubuco/Savatu district bdy (Naitasiri/Ba provincial bdy). Follow Naboubuco/Savatu district bdy N to coordinate [2330-3545] where it meets Naboubuco/Nailuva district bdy (Naitasiri/Ra provincial bdy). Follow this bdy SE to source of Naso-qodina Creek at coordinate [2790-3265] where it meets Naboubuco/Nasau district bdy (Naitasiri/Ra provincial bdy). Follow this district bdy SE to source of Natilo Creek [2930-3270] where it meets Naboubuco/ Nagonenicolo district bdy. Follow district bdy S to point on Nasoqo River where it meets Naboubuco/Nadrau district bdy (Naitairi/Nadroga/ Navosa provincial bdy) at coordinate [2965-2240]. Finally follow Naboubuco/Nadru district bdy SW back to St Pt.

Note:

1. Naqelewai and Rewasau village located on Nadrau district are included in this EA

Localities: Naqelewai village, Nasiriti village, Nasoqo village, Navai village, Rewasau village, Roma village, Tavutu sett, Wainimasi sett, Waitavalai sett, Nailalabe sett, Nawalowalo sett, Savukuita sett, Walokusavu sett, Koroto sett, Nabase sett, Rewasau sett, Wainivesi sett. Naboubuco District Sch.

B. Naboubuco District Profile

Indicator	Variables	Data
Number of Localities	Total	18
Number of Agricultural Household	Total	242
Total of Agricultural Household Members	Male	546
	Female	484
	Total	1,030
Average Agricultural Household Size	Average	4.3
Number of Agricultural Household Members Attended Agricultural Training	Male	25
	Female	10
	Total	35
Number of Farmer/s (Primary/Secondary Occupation)	Male	299
	Female	131
	Total	430
Number of Farmer/s Age Group	x ≥ 10 yrs. ≤ 19 yrs.	15
	x > 19 yrs. ≤ 29 yrs.	101
	x > 29 yrs. ≤ 39 yrs.	107
	x > 39 yrs. ≤ 49 yrs.	91
	x > 49 yrs. ≤ 59 yrs.	63
	x > 59 yrs.	53
	Total	430
Number of Farmers With Savings Account	Male	87
	Female	21
	Total	108
Number of Farmers Without Savings Account	Male	212
	Female	110
	Total	322
Number of Farmers -Mobile Phones	Own Mobile Phone	218
	Do not own Mobile Phone	212
	Total	430
Number of Agricultural Household by Type of Building	A building housing two or more households	1
	An independent dwelling	241
	Total	242
Number of Agricultural Household by Type of Outer Walls	Concrete, Brick or Cement	19
	Permanent walls of tin or corrugated iron	178
	Wooden walls	45
	Total	242
Number of Agricultural Household by Main Source of Water	From a Communal Standpipe	69
	Metered	2
	Piped without meter	154
	Roof Tank	1
	Other	16
	Total	242

Indicator	Variables	Data
Number of Agricultural Household by Frequency of Access to balanced meal three times a day	Always	84
	Never	5
	Sometimes	152
	Total	241
Number of Agricultural Household by Frequency of Experience Hunger Due to Lack of Money	Never	119
	Often	-
	Sometimes	122
	Total	241
Top 5 non-sugar crop commodities grown		Dalo Yaqona Cassava Vudi Banana
Number of Agricultural Household with Farm Land by Land Tenureship	Freehold	1
	Lease from State	4
	Traditional ownership (Mataqali, Tokatoka, Yavusa, Kovukovu/	234
Area of Farm Land by Land Tenureship (Ha)	Freehold	2.8
	Lease from State	4.9
	Traditional ownership (Mataqali, Tokatoka, Yavusa, Kovukovu/	349.6
	Occupy land with Informal Arrangement	1.6
	Total	359

9.4.6 NADARAVAKAWALU DISTRICT

A. EA Map & Description



EA Number: 09-06-(A)-0

Starting Point: Point on Serea-Laselevu Rd crossing Nadaravakawalu/Matalobau district bdy at coordinate [4966 - 0695] approx. 0.75km E of Naivucini Village

Description: From Starting Point follow Nadaravakawalu/Matalobau Dist bdy SW to hill 245 where it meets Soloira Dist bdy [4920 - 0615]. Follow Nadaravakawalu/Soloira Dist bdy W then S to unnamed creek where it meets Waidina Dist bdy [4710 - 0190]. Follow Nadaravakawalu/Waidina Dist bdy NW to hill 902 where it meets Muaira Dist bdy [3770 - 0500]. Follow Nadaravakawalu/Muaira district bdy N and NE to coordinate [4280-1245] where it meets Nadaravakawalu/Nagonenicolo at source of Waidamudamu Creek. Continue E along this district bdy to point on Wainimala River, West of Korolevu Trig Point where it meets Nadaravakawalu/Matalobau district bdy [4710-1265]. Finally follow district bdy S back to St Pt.

Note:

1. All houses on both side of Serea/Laselevu road within the bdy will be included

Localities: Naitauvoli village, Naivucini village, Nuku village, Saumakia village, Wainavau sett, Wainavi sett, Naililo sett, Naseveve sett, Waibucobuco sett, Drauleba sett, Waiqa Sett

B. Nadaravakawalu District Profile

Indicator	Variables	Data
Number of Localities	Total	11
Number of Agricultural Household	Total	156
Total of Agricultural Household Members	Male	331
	Female	303
	Total	634
Average Agricultural Household Size	Average	4.1
Number of Agricultural Household Members Attended Agricultural Training	Male	17
	Female	4
	Total	21
Number of Farmer/s (Primary/Secondary Occupation)	Male	204
	Female	71
	Total	275
Number of Farmer/s Age Group	x ≥ 10 yrs. ≤ 19 yrs.	10
	x > 19 yrs. ≤ 29 yrs.	53
	x > 29 yrs. ≤ 39 yrs.	58
	x > 39 yrs. ≤ 49 yrs.	53
	x > 49 yrs. ≤ 59 yrs.	50
	x > 59 yrs.	51
	Total	275
Number of Farmers With Savings Account	Male	121
	Female	20
	Total	141
Number of Farmers Without Savings Account	Male	83
	Female	51
	Total	134
Number of Farmers -Mobile Phones	Own Mobile Phone	143
	Do not own Mobile Phone	132
	Total	275
Number of Agricultural Household by Type of Building	A building housing two or more households	2
	An independent dwelling	154
	Total	156
Number of Agricultural Household by Type of Outer Walls	Concrete, Brick or Cement	32
	Permanent walls of tin or corrugated iron	101
	Walls of traditional bure materials	5
	Wooden walls	18
	Total	156
Number of Agricultural Household by Main Source of Water	From a Communal Standpipe	44
	Metered	7
	Piped without meter	89
	River or Creek	3
	Roof Tank	2
	Other	11
	Total	156

Indicator	Variables	Data
Number of Agricultural Household by Frequency of Access to balanced meal three times a day	Always	47
	Never	3
	Sometimes	105
	Total	155
Number of Agricultural Household by Frequency of Experience Hunger Due to Lack of Money	Never	114
	Often	1
	Sometimes	40
	Total	155
Top 5 non-sugar crop commodities grown		Dalo Yaqona Cassava Vudi Banana
Number of Agricultural Household with Farm Land by Land Tenureship	Freehold	2
	Native Lease	5
	Traditional ownership (Mataqali, Tokatoka, Yavusa, Kovukovu/	150
Area of Farm Land by Land Tenureship (Ha)	Freehold	1.6
	Lease from State	
	Native Lease	157.4
	Traditional ownership (Mataqali, Tokatoka, Yavusa, Kovukovu/	1,341.2
	Total	1,500.2

9.4.7 NAGONENICOLO DISTRICT

A. EA Map & Description



EA Number: 09-07-(A-B)-0

Starting Point: Laselevu road crosses Nagonenicolo/Muaira district bdy approx. 0.75km from bridge over Wainimala River beside Matainasau village [3340-1330]

Description: From starting point, follow Nagonenicolo/Muaira district bdy W then NW to coordinate [2570-1580] on Waikokodra Creek where it meets Nagonenicolo/Nadrau district bdy (Naitasiri/Nadroga/Navosa provincial bdy). Follow this district bdy E then N to point on Nasoqo River [2960-2240] where it meets Nagonenicolo/Nabouubuco district bdy. Continue along this district bdy to coordinate [2930-3270] on source of Natilo creek where it meets Nagonenicolo/Nasau district bdy (Naitasiri/Ra provincial bdy). Follow this district bdy SE then E to Uluibua Trig point at coordinate [4070-2380] where it meets Nagonenicolo/Lawaki district bdy (Naitasiri/Ra provincial bdy). Follow this district bdy NE to coordinate [4520-2545] on source of Nabaletia Creek where it meets Nagonenicolo/ Nababa district bdy (Nairasiri/Ra provincial bdy). Follow this district bdy E then S to coordinate [4960-2170] where it meets Nagonenicolo/Nasautoka district bdy on Waivicoka Creek. Follow Nagonenicolo/Matailobau district S to coordinate [5010-4550] W of Namaraniuca Trig point where it meets Nagonenicolo/Matailobau district bdy. Follow this district bdy SW to mouth of unnamed creek on Wainimala River where it meets Nagonenicolo/Nadaravakawalu district bdy [4710-1250]. Follow Nagonenicolo/Nadaravakawalu district bdy W to source of Waidamudamu Creek at coordinate [4280-1245] where it meets Nagonenicolo/Muaira district bdy. Finally follow district bdy NW, SW, W then NW back to starting point.

Note:

1. Nagonenicolo/Muaira district bdy follow Waisui Creek beside Nasalia village
2. Nagonenicolo/Nadrau district bdy crosses Laselevu road approx. 3km from Wailoa Power Station

Localities: Laselevu village, Nakida village, Nakorosule village, Nasalia village, Nawaisomo village Udu sett, Waibalavu village, Wairuarua Village, Kakanayagoo sett, Nabuyacadra sett, Naveiwamasi sett, Wailailai sett, Naluma sett, Namaridrika sett, Namatasila sett, Naraiyawa sett, Nawainilia sett, Waicocovi sett, Nakorovatu sett, Wairuarua sett, Waisomo sett, Savusavu sett, Namatasila sett, Dranidakua sett, Nasavu sett, Naisereserelava sett, Nadawa sett, Nakali sett, Waitaqa sett, Nadawa sett, Tokalavo sett, Dreketi sett, Nadaraya sett, Naroko sett, Wainalekutu sett, Waiveisasaca sett, Sarasaraika sett, Waibalavulailai sett, Waivutuvutu sett, Waiveisasaga sett. Wainimala Junior Sch, Wailoa Pwer Station

B. Nagonenicolo District Profile

Indicator	Variables	Data
Number of Localities	Total	42
Number of Agricultural Household	Total	257
Total of Agricultural Household Members	Male	535
	Female	469
	Total	1,004
Average Agricultural Household Size	Average	3.9
Number of Agricultural Household Members Attended Agricultural Training	Male	14
	Female	2
	Total	16
Number of Farmer/s (Primary/Secondary Occupation)	Male	321
	Female	107
	Total	428
Number of Farmer/s Age Group	x ≥ 10 yrs. ≤ 19 yrs.	13
	x > 19 yrs. ≤ 29 yrs.	98
	x > 29 yrs. ≤ 39 yrs.	103
	x > 39 yrs. ≤ 49 yrs.	78
	x > 49 yrs. ≤ 59 yrs.	70
	x > 59 yrs.	66
	Total	428
Number of Farmers With Savings Account	Male	119
	Female	16
	Total	135
Number of Farmers Without Savings Account	Male	202
	Female	91
	Total	293
Number of Farmers -Mobile Phones	Own Mobile Phone	218
	Do not own Mobile Phone	210
	Total	428
Number of Agricultural Household by Type of Building	A building housing two or more households	6
	An independent dwelling	251
	Total	257
Number of Agricultural Household by Type of Outer Walls	Concrete, Brick or Cement	7
	Permanent walls of tin or corrugated iron	187
	Walls of makeshift or improvised materials	2
	Walls of traditional bure materials	1
	Wooden walls	60
	Total	257

Indicator	Variables	Data
Number of Agricultural Household by Main Source of Water	Borehole	4
	From a Communal Standpipe	99
	Metered	3
	Piped without meter	136
	River or Creek	6
	Roof Tank	4
	Well	1
	Other	4
	Total	257
Number of Agricultural Household by Frequency of Access to balanced meal three times a day	Always	81
	Never	2
	Sometimes	174
	Total	257
Number of Agricultural Household by Frequency of Experience Hunger Due to Lack of Money	Never	110
	Often	2
	Sometimes	145
	Total	257
Top 5 non-sugar crop commodities grown		Dalo Cassava Yaqona Banana Vudi
Number of Agricultural Household with Farm Land by Land Tenureship	Freehold	1
	Native Lease	3
	Traditional ownership (Mataqali, Tokatoka, Yavusa, Kovukovu/	253
Area of Farm Land by Land Tenureship (Ha)	Freehold	0.8
	Native Lease	26.0
	Traditional ownership (Mataqali, Tokatoka, Yavusa, Kovukovu/	372.8
	Total	399.6

9.4.8 NAITASIRI DISTRICT

A. EA Map and Description



EA NUMBER: 09-08-(A-J)-1

Starting Point: Bridge on Wailoku Road at the mouth of Savura Creek on Tamavua River at coordinate [6585-7900].

Description: From starting point, follow Naitasiri/Suva district bdy NW to coordinate [6340-8340] where it meets Naitasiri/Vuna district bdy. Follow Naitasiri/Vuna district bdy NE, S then NE to coordinate [6900 – 8300] on Princess Road. Continue with this district bdy NE along Wainiveiota Creek crossing an unnamed road to coordinate [7124-8534]. From this point continue NW, SW, NW, then NE to coordinate [7013-8817] on Waimanu River. Follow Naitasiri /Vuna district bdy NE along Waimanu River to mouth of Wainiucikau Creek. Continue NW, SW then NW to coordinate [6066-8937] on an unnamed road where it meets Naitasiri/Waidina district bdy, Follow this district bdy NE along Wainivakatasi Creek to coordinate [6290-9217] where it meets Naitasiri/Viria district bdy. Follow Naitasiri/Viria district bdy NE then N crossing Sawani-Serea road to coordinate [6486-9422] on Waidina River and continue on this River NE to its mouth on Rewa River at coordinate [6558-9545]. Continue NE along Rewa River to coordinate [6646-9763] and then to coordinate [6790-9914] where it meets Naitasiri/Vugalei district bdy (Naitasiri/Tailevu provincial bdy). Follow Naitasiri/Vugalei district bdy SE to coordinate [7745-9405] where it meets Naitasiri/Namata district bdy (Naitasiri/Tailevu district bdy). Follow this district bdy S to coordinate [7594-9192] where it meets Naitasiri/Nausori district bdy (Naitasiri/Tailevu province bdy). Follow Naitasiri/Nausori district bdy NW crossing Kings Road on the junction of Baulevu road to coordinate [7589-9191] on Rewa River. Continue S along bdy downstream Rewa River to mouth of Waimanu River where bdy follows upstream to mouth of unnamed creek. Follow W along unnamed to mouth of Waimanu Creek. From this point continue upstream along Waimanu Creek until it meets urban demarcation bdy at *Davuilevu Housing*. Follow *Davuilevu urban bdy* until feeder road that links to *Wainibuku Road* [8265 - 7357]. From *Wainibuku Road* in a straight line follow directly to *Nasinu Town bdy* at *Makoi*. Follow town bdy SW then NW and SW along demarcated bdy to point along *Tovata Road* [8060 - 7290]. Continue SW along demarcated bdy to W end of *Kalabu Village*. From this point follow bdy NW until it meets Princess at Savutalele Road junction. Continue SW along Princess Road to Wailoku Road junction and follow NW down Wailoku and around Wailoku demarcated bdy back to starting point.

Note:

1. Kalabu village, Wakanisila village, Tacirua village, Tamavua village, Delairokomisi sett, Naikava sett, Waisasa sett, Tovata, Waila are excluded.

2. Nakasi Settlement- Located East of Naitasiri Urban bdy is included. Enumerator to start enumerate from the end of the urban bdy to where Naitasiri and Toga district bdy meets

3. Shaded Bounadries are exluded

Localities: Navuso village, Vuniniudrovu village, Kasavu village, Nacokaika village, Naganivatu village, Nakini village, Natoaika village, Delaidamanu village, Waitolu village, Allahbad , Batiki , Baulevu Riverside, Baulevu , Baulevu Wainisasa, Buiduna Loulou , Corbet Road, Davuilevu Farm Road, Davuilevu, Naikakawalai , Hookers Salababa Road, Delaitokatoka, Delaivalelevu, Lolobu ,Mataisuva, Veikoba, Muanikoso , Kalabu Nairevurevunicagi, Naisomo , Koroqqa, Muaniweni Baulevu Hillside, Baulevu Riverside, Muaniweni Hillside, Muaniweni Hillside, Tausa , Nasi, Muaniweni Rampurwar, Muaniweni Riverside, Muaniweni, Talele Landing, Naisogo, Naiyalyala, Nakadi, Natoaika Savuwakanimoli Navikida, Navuso, Qirolevu Road, Qirolevu, Sakoca Loni Property, Sakoca Naivisuluka , Samron's Farm Duilomaloma Road, Savutalele , Shiu Din Road, Taulia, Delaikamaya, Tovata Pritam Singh Road, Tovata, Urucalia Feeder Road, Urucalia , Vatuyalewa , Veikoba , Vunidogo , Waila Pritam Singh Rd, Vuniniudrovu , Vuniyaro, Wai , Wailoku Waidra , Waila Feeder Road, Waila Hookers Road, Wailase Road Laulau , Wailase, Wailoku Patterson Farm, Wailoku Vataleka, Wainibuku Ali Mohammed Road, Delaidogo, Wainibuku Matanikoro, Naiciriciri, Sarava, Wainibuku.

B. Naitasiri District Profile

Indicator	Variables	Data
Number of Localities	Total	76
Number of Agricultural Household	Total	1,320
Total of Agricultural Household Members	Male	2,933
	Female	2,745
	Total	5,678
Average Agricultural Household Size	Average	4.3
Number of Agricultrural Household Mem- bers Attended Agricultural Training	Male	228
	Female	65
	Total	293
Number of Farmer/s (Primary/Secondary Occupation)	Male	1,361
	Female	191
	Total	1,552
Number of Farmer/s Age Group	x ≥ 10 yrs. ≤ 19 yrs.	25
	x > 19 yrs. ≤ 29 yrs.	229
	x > 29 yrs. ≤ 39 yrs.	359
	x > 39 yrs. ≤ 49 yrs.	322
	x > 49 yrs. ≤ 59 yrs.	350
	x > 59 yrs.	267
	Total	1,552
Number of Farmers With Savings Account	Male	775
	Female	85
	Total	860
Number of Farmers Without Savings Ac- count	Male	586
	Female	106
	Total	692
Number of Farmers -Mobile Phones	Own Mobile Phone	1,130
	Do not own Mobile Phone	422
	Total	1,552

Indicator	Variables	Data
Number of Agricultural Household by Type of Building	A building housing two or more households	38
	An independent dwelling	1,280
	Other Type	2
	Total	1,320
Number of Agricultural Household by Type of Outer Walls	Concrete, Brick or Cement	354
	Permanent walls of tin or corrugated iron	593
	Walls of makeshift or improvised materials	17
	Walls of traditional bure materials	3
	Wooden walls	353
	Total	1,320
Number of Agricultural Household by Main Source of Water	Borehole	34
	From a Communal Standpipe	86
	Metered	656
	Piped without meter	57
	River or Creek	264
	Roof Tank	39
	Well	177
	Other	7
	Total	1,320
Number of Agricultural Household by Frequency of Access to balanced meal three times a day	Always	608
	Never	29
	Sometimes	668
	Total	1,305
Number of Agricultural Household by Frequency of Experience Hunger Due to Lack of Money	Never	828
	Often	32
	Sometimes	445
	Total	1,305
Top 5 non-sugar crop commodities grown		Dalo Cassava Bele Ginger Kumala
Number of Agricultural Household with Farm Land by Land Tenureship	Freehold	238
	Lease from State	217
	Native Lease	207
	Traditional ownership (Mataqali, Tokatoka, Yavusa, Kovukovu/	493
	Occupy land with Informal Arrangement	122
	Occupy without any Legal Arrangement	3
	Other	1

Indicator	Variables	Data
Area of Farm Land by Land Tenureship (Ha)	Freehold	1,015.0
	Lease from State	1,287.9
	Native Lease	532.1
	Traditional ownership (Mataqali, Tokatoka, Yavusa, Kovukovu/	633.0
	Occupy land with Informal Arrangement	71.0
	Occupy without any Legal Arrangement	4.0
	Other	0.1
	Total	3,543.2

9.4.9 NAVUAKECE DISTRICT

A. EA Map & Description



EA Number: 09-09-(A-B)-0

Starting Point: Point where Sawani – Serea Rd crosses Navuakece/Viria Dist bdry at coordinate 6015 – 9780.

Description: From starting point follow Navuakece/Viria district bdy S then SW to coordinate [5870 – 9670] where it meets Navuakece/Waidina district bdy. Follow this district bdy NW then NE to coordinate [58829805]. Follow Navuakece/Waidina Dist bdry to NW then NE to Wadradra creek and continue NW along Wadradra to coordinate [5180 – 9895] along Savurua creek where it meets Soloira district bdy. Follow Navuakece/Soloira Dist bdry NW then N to unnamed road then continue NE crossing Navulokani road to hill 108 where it meets Rara Dist bdy. Follow Navuakece/Rara district bdy NE to Sawani-Serea Rd then continue N along road to its junction with Nasavu road at Nasavu village. From this point continue follow district bdy NW then NE to Lomaivuna Loop road where it meets Nabaitavo district bdy [5757 – 0480]. Follow Navuakece/Nabaitavo district bdy SE along road to its junction with Wairoro and Butoni road where it meets Viria district bdy. Follow Navuakece/Viria dist bdy SE along Butoni road and continue W to Hill 115. From this point, continue follow district bdy S then W along Waimale Creek to unnamed road. Finally continue follow district bdy back to starting point.

Localities: Delaiwaimale village, Korovou village, Naterumai village, Navutu village, Vatukorosia village, Vatulili village, Waisa sett, Waisasavu village, Lomaivuna Sector 1, Lomaivuna Sector 2, Lomaivuna Sector 3, Lomaivuna Sector 4, Lomaivuna Sector 8, Nabau sett, Waisere no.1 sett, Waisere no.2 sett, Waitaqalo sett, Savurua sett, Naitakini sett, Nasama sett, Navulokani sett, Vunipine sett, Medremata sett, Korovou Sector 8, Tuvili Nacagilevu sett, Basoganisala sett, Navulokani sett, Nasikeba sett, Wadradra sett, Navau sett, Nakosia sett.

B. Navuakece District Profile

Indicator	Variables	Data
Number of Localities	Total	31
Number of Agricultural Household	Total	285
Total of Agricultural Household Members	Male	648
	Female	578
	Total	1,226
Average Agricultural Household Size	Average	4.3
Number of Agricultural Household Members Attended Agricultural Training	Male	43
	Female	11
	Total	54
Number of Farmer/s (Primary/Secondary Occupation)	Male	355
	Female	127
	Total	482
Number of Farmer/s Age Group	x ≥ 10 yrs. ≤ 19 yrs.	20
	x > 19 yrs. ≤ 29 yrs.	107
	x > 29 yrs. ≤ 39 yrs.	110
	x > 39 yrs. ≤ 49 yrs.	95
	x > 49 yrs. ≤ 59 yrs.	98
	x > 59 yrs.	52
	Total	482
Number of Farmers With Savings Account	Male	136
	Female	31
	Total	167
Number of Farmers Without Savings Account	Male	219
	Female	96
	Total	315
Number of Farmers -Mobile Phones	Own Mobile Phone	261
	Do not own Mobile Phone	221
	Total	482
Number of Agricultural Household by Type of Building	A building housing two or more households	9
	An independent dwelling	276
	Total	285
Number of Agricultural Household by Type of Outer Walls	Concrete, Brick or Cement	10
	Permanent walls of tin or corrugated iron	175
	Walls of makeshift or improvised materials	8
	Walls of traditional bure materials	1
	Wooden walls	91
	Total	285

Indicator	Variables	Data
Number of Agricultural Household by Main Source of Water	Borehole	18
	From a Communal Standpipe	41
	Metered	4
	Piped without meter	69
	River or Creek	15
	Roof Tank	101
	Well	6
	Other	31
	Total	285
Number of Agricultural Household by Frequency of Access to balanced meal three times a day	Always	94
	Never	2
	Sometimes	189
	Total	285
Number of Agricultural Household by Frequency of Experience Hunger Due to Lack of Money	Never	134
	Often	1
	Sometimes	150
	Total	285
Top 5 non-sugar crop commodities grown		Dalo Cassava Banana Ginger Yaqona
Number of Agricultural Household with Farm Land by Land Tenureship	Freehold	1
	Lease from State	21
	Native Lease	66
	Traditional ownership (Mataqali, Tokatoka, Yavusa, Kovukovu/	195
	Occupy land with Informal Arrangement	3
Area of Farm Land by Land Tenureship (Ha)	Freehold	4.0
	Lease from State	182.2
	Native Lease	433.5
	Traditional ownership (Mataqali, Tokatoka, Yavusa, Kovukovu/	293.2
	Occupy land with Informal Arrangement	7.2
	Total	

9.4.10 NOIMALU DISTRICT

A. EA Map & Description



EA Number: 09-10-(A)-0

Starting Point: Point where Wainimala River crosses Noimalu/Muaira district bdy on Waitakona creek SW of Sawanikula village at coordinates [3180-0670]

Description: From starting point follow Noimalu/Muaira doistrict bdy SE to coordinates [3360-0330] where it meets Noimalu/Waidina district bdy. Continue S along Noimalu/ Waidina district bdy to Naitadradamu trig point [3095-9730] where it meets Noimalu/Naqarawai district bdy (Naitasiri/Namosi Provincial Boundary). Follow district bdy W to coordinates [2100-9845] where it meets Noimalu/Noikoro district bdy (Naitasiri/Nadroga/Navosa Provincial Boundary) Follow district bdy N to coordinates [1830-0790] where it meets Noimalu/Navatusila district bdy (Naitasiri/Nadroga/Navosa Provincial Boundary). Follow district bdy NE to coordinates [2170-1180] where it meets Noimalu/Muaira district bdy. Follow district bdy SE and NE to coordinates [3010-1060] where it meets Noimalu/Nagonenicolo district bdy. Continue SE along district bdy to coordinates [3040-1030] on Waisei creek where it meets Noimalu/Muaira district bdy. Finally follow district bdy S then SE back to starting point.

Note:

1. Starting point is approx. 1 km SW of Sawanikula village along Wainimala River.
2. All localities in this EA are located on both sides of the Wainimala River.

Localities: Korovou village, Matawailevu village, Narokorokoyawa village, Nasauvere village, Nasava village, Tubarua village, Waikalou sett, Tubalevu sett, Noimalu Primary School, Narokorokoyawa Gov. Station.

B. Noimalu District Profile

Indicator	Variables	Data
Number of Localities	Total	10
Number of Agricultural Household	Total	147
Total of Agricultural Household Members	Male	330
	Female	261
	Total	591
Average Agricultural Household Size	Average	4.0
Number of Agricultural Household Members Attended Agricultural Training	Male	6
	Female	1
	Total	7
Number of Farmer/s (Primary/Secondary Occupation)	Male	192
	Female	101
	Total	293
Number of Farmer/s Age Group	x ≥ 10 yrs. ≤ 19 yrs.	14
	x > 19 yrs. ≤ 29 yrs.	79
	x > 29 yrs. ≤ 39 yrs.	80
	x > 39 yrs. ≤ 49 yrs.	55
	x > 49 yrs. ≤ 59 yrs.	38
	x > 59 yrs.	27
	Total	293
Number of Farmers With Savings Account	Male	72
	Female	11
	Total	83
Number of Farmers Without Savings Account	Male	120
	Female	90
	Total	210
Number of Farmers -Mobile Phones	Own Mobile Phone	106
	Do not own Mobile Phone	187
	Total	293
Number of Agricultural Household by Type of Building	A building housing two or more households	4
	An independent dwelling	143
	Total	147
Number of Agricultural Household by Type of Outer Walls	Concrete, Brick or Cement	3
	Permanent walls of tin or corrugated iron	113
	Walls of makeshift or improvised materials	1
	Walls of traditional bure materials	6
	Wooden walls	24
	Total	147
Number of Agricultural Household by Main Source of Water	From a Communal Standpipe	40
	Metered	1
	Piped without meter	86
	Other	20
	Total	147

Indicator	Variables	Data
Number of Agricultural Household by Frequency of Access to balanced meal three times a day	Always	35
	Never	22
	Sometimes	90
	Total	147
Number of Agricultural Household by Frequency of Experience Hunger Due to Lack of Money	Never	107
	Often	-
	Sometimes	40
	Total	147
Top 5 non-sugar crop commodities grown		Yaqona Dalo Cassava Voivoi Vudi
Number of Agricultural Household with Farm Land by Land Tenureship	Traditional ownership (Mataqali, Tokatoka, Yavusa, Kovukovu/	147
Area of Farm Land by Land Tenureship (Ha)	Traditional ownership (Mataqali, Tokatoka, Yavusa, Kovukovu/	259.0

9.4.11 RARA DISTRICT

A. EA Map & Description



EA Number: 09-11-(A)-0

Starting Point: Junction of Nasavu and Sawani-Serea Rd on Nasavu Village at coordinate

Description: From starting point, follow Rara/Navuakece district bdy SE to hill 108 where it meets Soloina district bdy. Follow Rara/Soloina district bdy to Nasoli road and continue on to Wainimala river to the point where it meets Matalobau district bdy [5191 – 0674]. Follow Rara/Matalobau district bdy downstream Wainimala River to mouth of Waima creek at coordinate [5425 – 0851] where it meets Waima district bdy. Follow Rara/Waima district bdy downstream Wainimala river to mouth of unnamed creek where it meets Nabaitavo district bdy [5624 – 0849]. Follow Rara/Nabaitavo district bdy SE to Lomaivuna Loop Rd to the point where it meets Navuakece district bdy [6750 – 0472]. Finally follow Rara/Navuakece district bdy W back to starting point.

Localities: Naluwai village, Nasavu village, Waidracia village, Naocokula sett, Navula sett, Waidravo sett, Navatunilose sett, Naqeledamu Sector 8, Waivou sett, Vunibaka sett, Naiseresereuilava sett, Wainikitinai sett, Burenicava farm, Semu Saru farm, Wainikadi sett, Wainakoka sett.

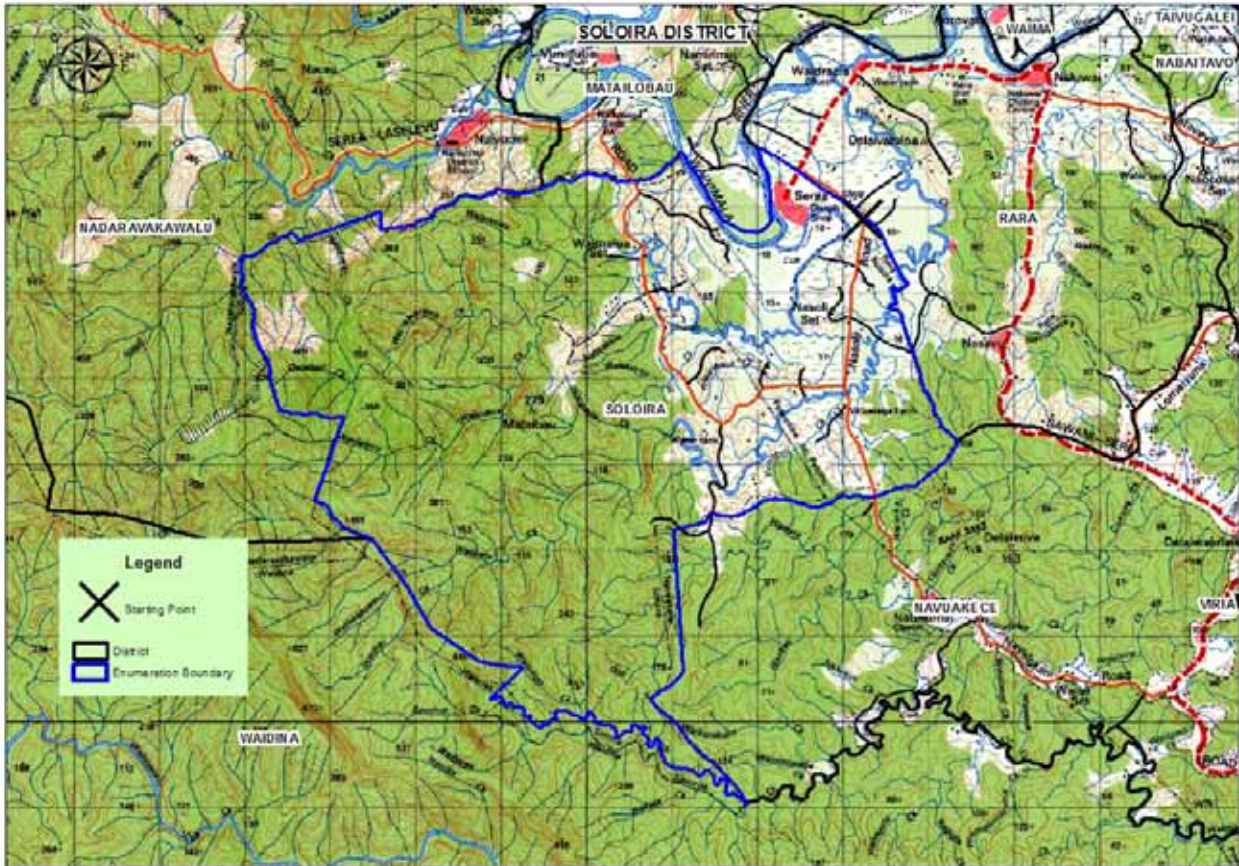
B. Rara District Profile

Indicator	Variables	Data
Number of Localities	Total	16
Number of Agricultural Household	Total	146
Total of Agricultural Household Members	Male	337
	Female	304
	Total	641
Average Agricultural Household Size	Average	4.4
Number of Agricultural Household Members Attended Agricultural Training	Male	29
	Female	22
	Total	51
Number of Farmer/s (Primary/Secondary Occupation)	Male	173
	Female	45
	Total	218
Number of Farmer/s Age Group	x ≥ 10 yrs. ≤ 19 yrs.	4
	x > 19 yrs. ≤ 29 yrs.	38
	x > 29 yrs. ≤ 39 yrs.	44
	x > 39 yrs. ≤ 49 yrs.	60
	x > 49 yrs. ≤ 59 yrs.	45
	x > 59 yrs.	27
	Total	218
Number of Farmers With Savings Account	Male	63
	Female	7
	Total	70
Number of Farmers Without Savings Account	Male	110
	Female	38
	Total	148
Number of Farmers -Mobile Phones	Own Mobile Phone	140
	Do not own Mobile Phone	78
	Total	218
Number of Agricultural Household by Type of Building	An independent dwelling	146
Number of Agricultural Household by Type of Outer Walls	Concrete, Brick or Cement	17
	Permanent walls of tin or corrugated iron	106
	Walls of traditional bure materials	1
	Wooden walls	22
	Total	146
Number of Agricultural Household by Main Source of Water	From a Communal Standpipe	22
	Metered	1
	Piped without meter	107
	River or Creek	4
	Roof Tank	10
	Well	2
	Total	146
Number of Agricultural Household by Frequency of Access to balanced meal three times a day	Always	26
	Never	1
	Sometimes	118
	Total	145

Indicator	Variables	Data
Number of Agricultural Household by Frequency of Experience Hunger Due to Lack of Money	Never	62
	Often	2
	Sometimes	81
	Total	145
Top 5 non-sugar crop commodities grown		Dalo
		Cassava
		Vudi
		Banana
		Yaqona
Number of Agricultural Household with Farm Land by Land Tenureship	Freehold	1
	Lease from State	2
	Native Lease	10
	Traditional ownership (Mataqali, Tokatoka, Yavusa, Kovukovu/	131
	Occupy land with Informal Arrangement	4
	Other	69
Area of Farm Land by Land Tenureship (Ha)	Freehold	0.6
	Lease from State	30.8
	Native Lease	79.7
	Traditional ownership (Mataqali, Tokatoka, Yavusa, Kovukovu/	450.4
	Occupy land with Informal Arrangement	2.2
	Total	563.6

9.4.12 SOLOIRA DISTRICT

A. EA Map & Description



EA Number: 09-12-(A)-0

Starting Point: Junction of Nasoli Rd and Serea Sawani Rd NE of Serea Village where it crosses Soloira/Rara district bdy [5247 – 0640]

Description: From Starting Point follow Soloira/Rara district bdy SE to hill 108 where it meets Navuakece Dist bdy [5435 – 0326]. Follow Soloira/Navuakece district bdy W then SE to Savurua Creek where it meets Waidina district bdy [5180 – 9895]. Follow Soloira/Waidina district bdy NW until it meets Nadaravakawalu Dist bdy at coordinate 4710 – 0190. From this point follow Soloira/Nadaravakawalu Dist bdy NW then E to hill 245 where it meets Matailobau Dist bdy [4921 – 0618]. From this point follow Soloira/Matailobau Dist bdy E to Wainimala River then continue downstream along river until to mouth of unnamed creek where it meets Rara Dist bdy [5190 – 0675]. Finally follow Soloira/Rara Dist bdy SE back to Starting Point.

Localities: Navatukia village, Vunidawa village, Waikalou village, Nakorovou sett, Nasoli sett, Waimalu sett, Vunidakua sett, Waibasaga sett, Waikoikoile sett, Waimalua sett, Yatemore sett, Vunimasese sett, Waimalua sett, Vunivutu sett, Navunimako sett, Raitoka sett, Sika sett, Wainiqarua sett, Tonia sett, Naisole farm 3154 sett, Waiwatu sett, Vatuwaqa sett, Laqevai sett, Nawaisecagi sett.

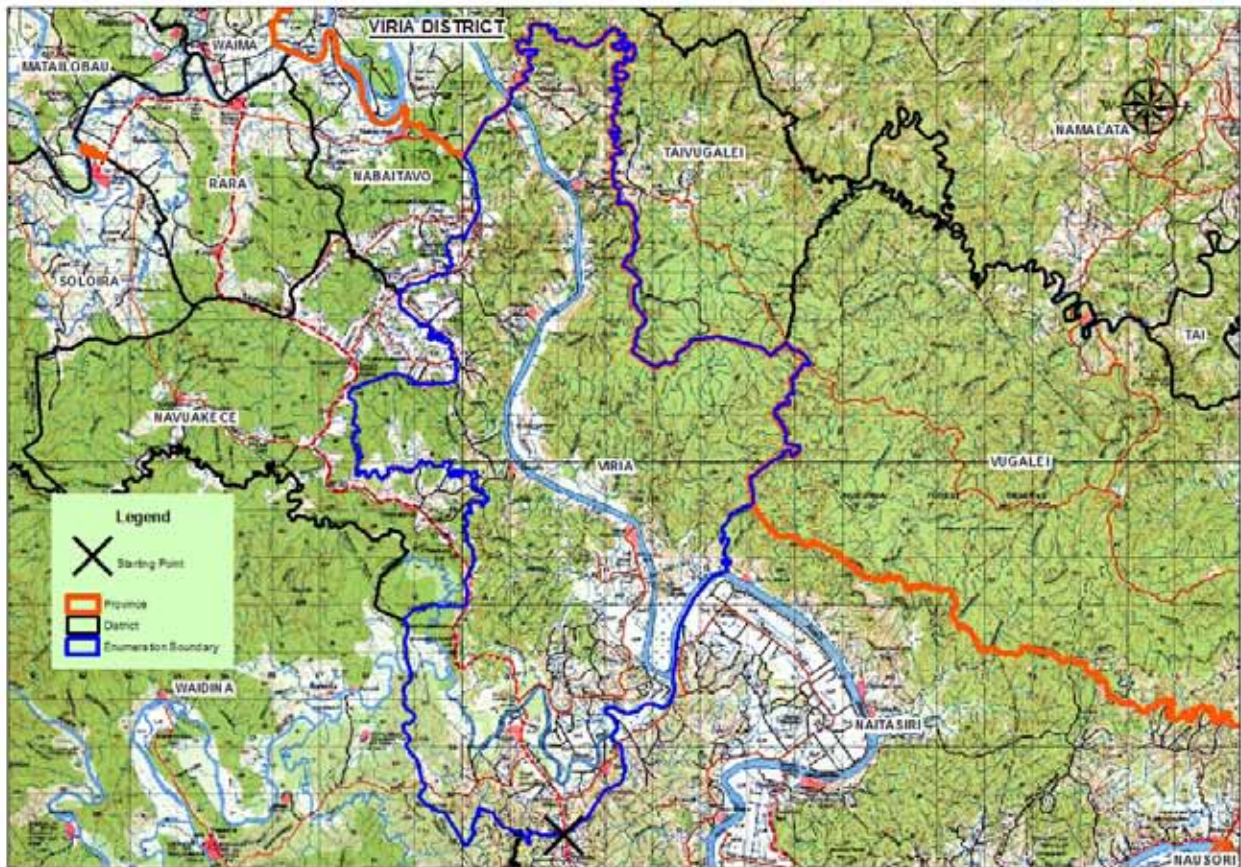
B. Soloira District Profile

Indicator	Variables	Data
Number of Localities	Total	24
Number of Agricultural Household	Total	129
Total of Agricultural Household Members	Male	268
	Female	275
	Total	543
Average Agricultural Household Size	Average	4.2
Number of Agricultural Household Members Attended Agricultural Training	Male	7
	Female	5
	Total	12
Number of Farmer/s (Primary/Secondary Occupation)	Male	155
	Female	55
	Total	210
Number of Farmer/s Age Group	x ≥ 10 yrs. ≤ 19 yrs.	3
	x > 19 yrs. ≤ 29 yrs.	45
	x > 29 yrs. ≤ 39 yrs.	56
	x > 39 yrs. ≤ 49 yrs.	37
	x > 49 yrs. ≤ 59 yrs.	37
	x > 59 yrs.	32
	Total	210
Number of Farmers With Savings Account	Male	61
	Female	12
	Total	73
Number of Farmers Without Savings Account	Male	94
	Female	43
	Total	137
Number of Farmers -Mobile Phones	Own Mobile Phone	119
	Do not own Mobile Phone	92
	Total	211
Number of Agricultural Household by Type of Building	An independent dwelling	128
	Other Type	1
	Total	129
Number of Agricultural Household by Type of Outer Walls	Concrete, Brick or Cement	7
	Permanent walls of tin or corrugated iron	83
	Walls of traditional bure materials	4
	Wooden walls	35
	Total	129
Number of Agricultural Household by Main Source of Water	From a Communal Standpipe	26
	Metered	2
	Piped without meter	73
	River or Creek	6
	Roof Tank	16
	Other	6
	Total	129

Indicator	Variables	Data
Number of Agricultural Household by Frequency of Access to balanced meal three times a day	Always	68
	Never	-
	Sometimes	61
	Total	129
Number of Agricultural Household by Frequency of Experience Hunger Due to Lack of Money	Never	71
	Often	-
	Sometimes	58
	Total	129
Top 5 non-sugar crop commodities grown	Dalo	
	Cassava	
	Vudi	
	Yaqona	
	Banana	
Number of Agricultural Household with Farm Land by Land Tenureship	Freehold	3
	Lease from State	2
	Native Lease	11
	Traditional ownership (Mataqali, Tokatoka, Yavusa, Kovukovu/	118
Area of Farm Land by Land Tenureship (Ha)	Freehold	3.0
	Lease from State	2.0
	Native Lease	11.0
	Traditional ownership (Mataqali, Tokatoka, Yavusa, Kovukovu/	118.0
	Total	134.0

9.4.13 VIRIA DISTRICT

A. EA Map & Description



EA NUMBER: 09-13-(A-C)-0

Starting Point: Point where Sawani- Serea road crosses Viria/Naitasiri district bdy [6215 – 9222] 0.70km S of Savu Rd.

Description: From Starting Point follow Viria/Vuna district bdy W to coordinate [61009220 to where it meets Waidina Dist. bdry at coordinate 6100 – 9220 at Wainivakatasi Crk. From this point, follow Viria/Waidina Dist. Bdry to NE then S and NE to Sovusovu Crk. Continue to N till it meets Navuakece Dist. Bdry at coord 5870 – 9670. From this pt. follow NE then N and W to Hill 115. Continue from this point to E then NW till it meets Nabaitavo District bdy at where Wairoro Rd meets Butoni Rd. Follow NE then N till it meets Tai Vugalei District bdy [Tailevu Provincial bdy] to coord 5640 – 0865 at unnamed Crk mouth. Follow NE then S and E till it meets Vugalei District Bdy at coord 6680 – 0255. From this point follow Viria/Vugalei District Bdy SW till it meets Naitasiri Dist. Bdy 6605 – 9905. Finally follow Viria/Naitasiri District Bdy SW back to starting point.

Localities: Gusuisavu village, Namuamua village, Naqali village, Navolau village, Nawaqabena village, Viria village, Wainikaboa sett, Naikakawalai sett, Nadevotu sett, Naikatini sett, Naduri sett, Nakuta sett, Vilidi sett, Waimalumulumu sett, Waidromo sett, Nabai sett, Naisoriti sett, Naicoroni sett, Viria flats, Natave-i-ra sett, Waidromo sett, Wainikia sett, Waituitui sett, Viria District School Compound, Viria flats, Viria sett.

B. Viria District Profile

Indicator	Variables	Data
Number of Localities	Total	26
Number of Agricultural Household	Total	332
Total of Agricultural Household Members	Male	776
	Female	702
	Total	1,478
Average Agricultural Household Size	Average	4.5
Number of Agricultural Household Members Attended Agricultural Training	Male	46
	Female	11
	Total	57
Number of Farmer/s (Primary/Secondary Occupation)	Male	409
	Female	112
	Total	521
Number of Farmer/s Age Group	x ≥ 10 yrs. ≤ 19 yrs.	16
	x > 19 yrs. ≤ 29 yrs.	84
	x > 29 yrs. ≤ 39 yrs.	141
	x > 39 yrs. ≤ 49 yrs.	100
	x > 49 yrs. ≤ 59 yrs.	103
	x > 59 yrs.	77
	Total	521
Number of Farmers With Savings Account	Male	208
	Female	38
	Total	246
Number of Farmers Without Savings Account	Male	201
	Female	74
	Total	275
Number of Farmers -Mobile Phones	Own Mobile Phone	312
	Do not own Mobile Phone	209
	Total	521
Number of Agricultural Household by Type of Building	A building housing two or more households	3
	An independent dwelling	329
	Total	332
Number of Agricultural Household by Type of Outer Walls	Concrete, Brick or Cement	78
	Permanent walls of tin or corrugated iron	173
	Walls of makeshift or improvised materials	5
	Wooden walls	76
	Total	332

Indicator	Variables	Data
Number of Agricultural Household by Main Source of Water	Borehole	25
	From a Communal Standpipe	78
	Metered	17
	Piped without meter	107
	River or Creek	6
	Roof Tank	56
	Well	1
	Other	42
	Total	332
Number of Agricultural Household by Frequency of Access to balanced meal three times a day	Always	116
	Never	6
	Sometimes	208
	Total	330
Number of Agricultural Household by Frequency of Experience Hunger Due to Lack of Money	Never	158
	Often	9
	Sometimes	163
	Total	330
Top 5 non-sugar crop commodities grown		Dalo Cassava Ginger Banana Vudi
Number of Agricultural Household with Farm Land by Land Tenureship	Freehold	15
	Lease from State	18
	Native Lease	25
	Traditional ownership (Mataqali, Tokatoka, Yavusa, Kovukovu/	271
	Occupy land with Informal Arrangement	4
Area of Farm Land by Land Tenureship (Ha)	Freehold	104.7
	Lease from State	73.6
	Native Lease	195.7
	Traditional ownership (Mataqali, Tokatoka, Yavusa, Kovukovu/	315.8
	Occupy land with Informal Arrangement	4.6
	Total	694.3

9.4.14 VUNA DISTRICT

A. EA Map & Description



EA NUMBER: 09-14-(A-3)-0

Starting Point: Culvert on Princes Road crossing unnamed creek beside Colo - I - Suva Police Post on coordinate: 6900 – 8300 (Vuna /Naitasiri District bdy).

Description: From Starting Point follow Vuna/Naitasiri Dist. Bdy SW then NW and W till it meets Suva Dist. Bdy [Rewa Prov. Bdy] at coord 6340 – 8350. From this point follow Vuna/Suva Dist. Bdy [Naitasiri/Rewa Prov. Bdy] to NW then N till it meets Waidina Dist. Bdy to coord 6200 – 8755 at Waimanu River. From point follow Vuna/Waidina Dist. Bdy to NW then N and NE till it meets Naitasiri Dist. Bdy at coord 6078 – 8925 W of Bureni trig st-249. From this point follow Vuna/Naitasiri Dist. Bdy to SE then N and SE to coord 7070 – 8845. Continue from this point to SE where Wainiucikau Crk meets Waimanu River then follow river upstream to the bridge. Follow Dist. bdy SW to a coord 6962 – 8466 then SE across Princess Road approx. 0.40 Km where bdy alters NE right to coord 7025 – 8552. Finally from this point continue along bdy straight line SE then S and SW back to Starting Point.

Localities: Colo-i-Suva village, Navatuvula village, Sawani village, Vuniniudrovu village, Nadiro sett, Uluibeka sett, Taqairua sett, Koroi road, Koromakawa sett, Day Spring Farm, Lebarogoivalu sett, Nabuwaqa sett, Draniwalai sett, Savutoa sett, Wainaka sett, Waidrauso, Waibauira, Vatudamu, Wainadiro, Sawani Sosonubuwaqa, Naitaqiri, Veibua, Vunikawai, Savudua, Sawani, Ulusavudua, Naisogo, Navitoko, Latchman Feeder Rd, Sarava.

Waibau: 1 - Ararata, Naqaraivi, Vatudavila; **Waibau: 2** - Batiki, Bureni; **Waibau: 3** – Wailase

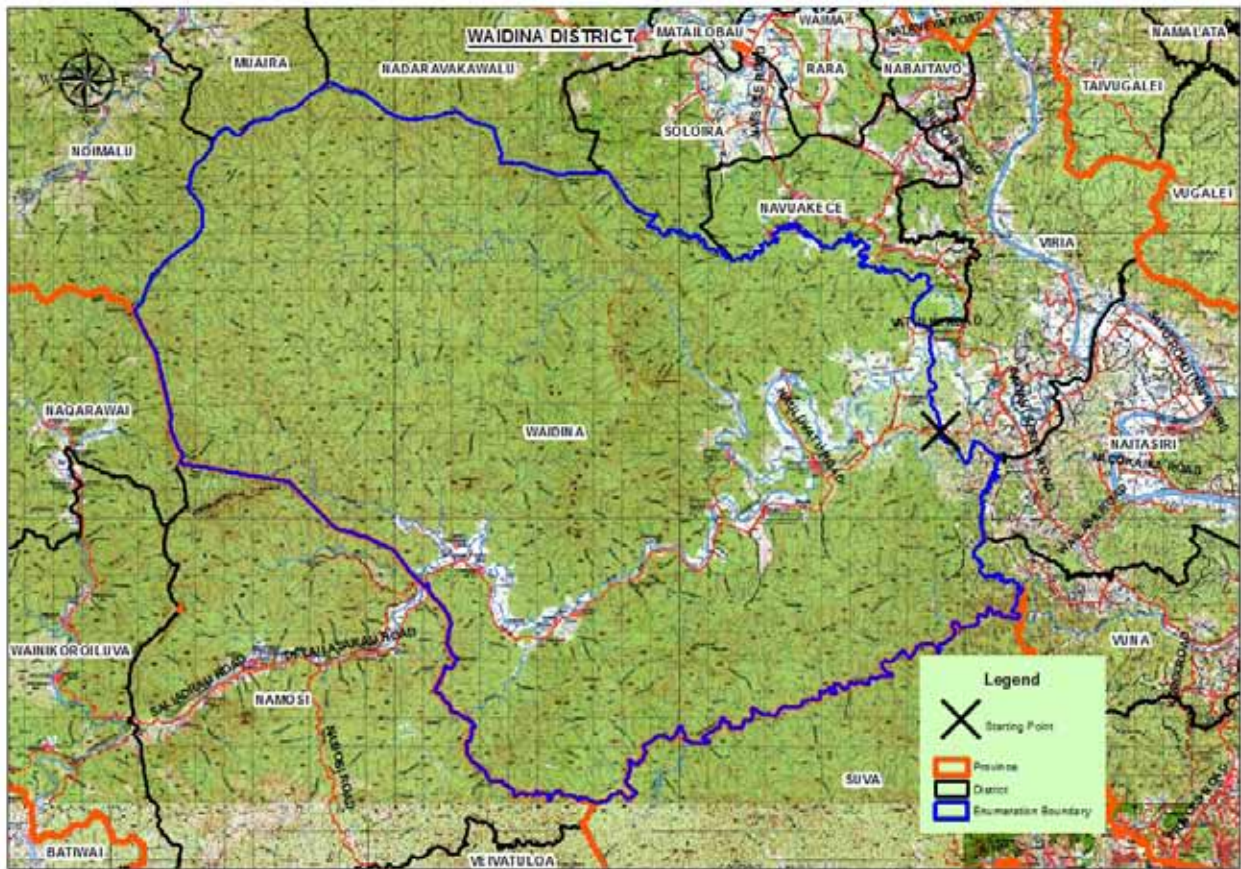
B. Vuna District Profile

Indicator	Variables	Data
Number of Localities	Total	36
Number of Agricultural Household	Total	349
Total of Agricultural Household Members	Male	847
	Female	834
	Total	1,681
Average Agricultural Household Size	Average	4.8
Number of Agricultural Household Members Attended Agricultural Training	Male	57
	Female	24
	Total	81
Number of Farmer/s (Primary/Secondary Occupation)	Male	375
	Female	59
	Total	434
Number of Farmer/s Age Group	x ≥ 10 yrs. ≤ 19 yrs.	7
	x > 19 yrs. ≤ 29 yrs.	88
	x > 29 yrs. ≤ 39 yrs.	103
	x > 39 yrs. ≤ 49 yrs.	75
	x > 49 yrs. ≤ 59 yrs.	83
	x > 59 yrs.	78
	Total	434
Number of Farmers With Savings Account	Male	251
	Female	20
	Total	271
Number of Farmers Without Savings Account	Male	124
	Female	39
	Total	163
Number of Farmers -Mobile Phones	Own Mobile Phone	317
	Do not own Mobile Phone	117
	Total	434
Number of Agricultural Household by Type of Building	A building housing two or more households	6
	An independent dwelling	343
	Total	349
Number of Agricultural Household by-Type of Outer Walls	Concrete, Brick or Cement	68
	Permanent walls of tin or corrugated iron	177
	Walls of makeshift or improvised materials	8
	Wooden walls	96
	Total	349
Number of Agricultural Household by Main Source of Water	From a Communal Standpipe	18
	Metered	189
	Piped without meter	42
	River or Creek	15
	Roof Tank	64
	Well	4
	Other	17
	Total	349

Indicator	Variables	Data
Number of Agricultural Household by Frequency of Access to balanced meal three times a day	Always	158
	Never	4
	Sometimes	183
	Total	345
Number of Agricultural Household by Frequency of Experience Hunger Due to Lack of Money	Never	226
	Often	5
	Sometimes	114
	Total	345
Top 5 non-sugar crop commodities grown		Cassava Dalo Yaqona Vudi Ginger
Number of Agricultural Household with Farm Land by Land Tenureship	Freehold	12
	Lease from State	19
	Native Lease	61
	Traditional ownership (Mataqali, Tokatoka, Yavusa, Kovukovu/	225
	Occupy land with Informal Arrangement	29
Area of Farm Land by Land Tenureship (Ha)	Freehold	33.8
	Lease from State	78.5
	Native Lease	318.5
	Traditional ownership (Mataqali, Tokatoka, Yavusa, Kovukovu/	218.3
	Occupy land with Informal Arrangement	11.5
	Total	660.6

9.4.15 WAIDINA DISTRICT

A. EA Map & Description



EA Number: 09-15-(A-D)-0

Starting point: Culvert on Wainawaqa Road crossing Waidina/Viria Dist bdy [5920 – 9330]

Description: From Starting Point, follow Waidina/Viria district bdy SE to coordinates [6120 – 9205] where it meets Waidina/Viria district bdy on Wainivakatasi Creek. Continue S along this creek to coordinates [6090-8920] where it meets Waidina/Vuna district bdy. Continue SE along Wailosilosu creek (Waidina/Vuna district bdy) to Waimanu river at coordinates [6251 – 8704] where it meets Waidina/Suva district bdy (Naitasiri/Rewa Provincial Boundary). Follow district bdy SW to coordinates [4720-8000] where it meets Waidina/Namosi district bdy (Naitasiri/Namosi Provincial Boundary). Follow district bdy NW to coordinates [3240-9170] where it meets Waidina/Naqarawai district bdy (Naitasiri/Namosi Provincial Boundary). Follow district bdy NW to Naitadradamu trig point [3095-9730] where it meets Waidina/Noimalu district bdy. Follow district boundary NE to coordinates [3355-0330] where it meets Waidina/Muaira district bdy. Follow district bdy NE to coordinates [3770-0500] where it meets Waidina/Nadaravakawalu district bdy at coordinates [4740-0190] where it meets Waidina/Soloiria district bdy. Continue SE along this district bdy [5180-9895] where it meets Waidina/Navuakece district bdy. Continue E then S along Waidina/Navuakece district bdy to coordinates [5870-9670] where it meets Waidina/Viria district bdy. Finally follow district bdy S back to starting point.

Note:

1. Starting point on Wainawaqa road is approx. 2.5 km from junction on Sawani/Serea road.
2. Waidina/Namosi district bdy Wainawaqa/Naseuvou rd approx. 2.5 km from Naseuvou village – Wainiveidrala creek.
3. All localities on Waidina district are accessible through Wainawaqa road.

Localities: Delailasakau Village, Lomai Village, Nabukaluka Village, Nadakui Village, Nasele Village, Naseuvou Village, Nauluvatu Village, Nasirotolu Village, Naivurevure Village, Vanuakula Village, Wainawaqa Village, Tanivisa Sett, Nabaikau Sett, Koroiu Sett, Namoka Sett, Veidralawai Sett, Waiveivatu Sett, Waiveitoa, Namoka Sett, Wainikoile, Natutuaciri Sett, Nautona Sett, Digove Sett, Veinuqa Sett, Waidamudamu Sett, Waimalumulumu Sett

B. Waidina District Profile

Indicator	Variables	Data
Number of Localities	Total	25
Number of Agricultural Household	Total	496
Total of Agricultural Household Members	Male	986
	Female	969
	Total	1,955
Average Agricultural Household Size	Average	3.9
Number of Agricultural Household Members Attended Agricultural Training	Male	46
	Female	10
	Total	56
Number of Farmer/s (Primary/Secondary Occupation)	Male	560
	Female	192
	Total	752
Number of Farmer/s Age Group	x ≥ 10 yrs. ≤ 19 yrs.	30
	x > 19 yrs. ≤ 29 yrs.	128
	x > 29 yrs. ≤ 39 yrs.	171
	x > 39 yrs. ≤ 49 yrs.	169
	x > 49 yrs. ≤ 59 yrs.	141
	x > 59 yrs.	113
	Total	752
Number of Farmers With Savings Account	Male	259
	Female	49
	Total	308
Number of Farmers Without Savings Account	Male	301
	Female	143
	Total	444
Number of Farmers -Mobile Phones	Own Mobile Phone	371
	Do not own Mobile Phone	381
	Total	752
Number of Agricultural Household by Type of Building	A building housing two or more households	5
	An independent dwelling	490
	Other Type	1
	Total	496
Number of Agricultural Household by Type of Outer Walls	Concrete, Brick or Cement	28
	Permanent walls of tin or corrugated iron	365
	Walls of makeshift or improvised materials	3
	Walls of traditional bure materials	8
	Wooden walls	92
	Total	496

Indicator	Variables	Data
Number of Agricultural Household by Main Source of Water	Borehole	6
	From a Communal Standpipe	159
	Metered	8
	Piped without meter	286
	River or Creek	6
	Roof Tank	5
	Well	1
	Other	25
	Total	496
Number of Agricultural Household by Frequency of Access to balanced meal three times a day	Always	159
	Never	11
	Sometimes	323
	Total	493
Number of Agricultural Household by Frequency of Experience Hunger Due to Lack of Money	Never	282
	Often	3
	Sometimes	208
	Total	493
Top 5 non-sugar crop commodities grown		Dalo Cassava Yaqona Banana Ginger
Number of Agricultural Household with Farm Land by Land Tenureship	Freehold	2
	Lease from State	1
	Native Lease	3
	Traditional ownership (Mataqali, Tokatoka, Yavusa, Kovukovu/	486
	Other	1
Area of Farm Land by Land Tenureship (Ha)	Freehold	26.3
	Lease from State	0.2
	Native Lease	21.9
	Traditional ownership (Mataqali, Tokatoka, Yavusa, Kovukovu/	3,533.0
	Occupy land with Informal Arrangement	0.2
	Total	3,581.5

9.4.16 WAIMA DISTRICT

A. EA Map & Description



EA Number: 09-16-(A)-0

Starting Point: Bridge on Vunidawa road crossing Wainimala River NE of Naluwai Village at coordinate [5545 – 0785].

Description: From starting point, follow Waima/Rara district bdy upstream Wainimala river to mouth of Waima creek where it meets Matailobau dist bdy [5420 – 0870]. Follow Waima/Matailobau district bdy N, W then N to source of Wainikovu creek where it meets Nasautoka district bdy (Tailevu province bdy) at coordinate 5145 – 1765 SE of Namaraniuca trig st-553. From this point follow Waima/Nasautoka dist bdy (Naitasiri/Tailevu Provincial bdy) S to hill 360 then E to hill 381 where it meets Lutu district bdy [5536 – 1449]. Follow Waima/Lutu district bdy SE to Wainibuka river where it meets Taivugalei district bdy (Tailevu provincial bdy) at coordinate 5790 - 1100. Follow Waima/Taivugalei (Naitasiri/Tailevu provincial bdy) S to Wainimala river where it meets Nabaitavo district bdy [5638 – 0864]. Follow Waima/Nabaitavo district bdy SW upstream Wainimala River to the point where it meets Rara district bdy at coordinate 5623 – 0846. Finally follow Waima/Rara district bdy SW along Wainimala River back to starting point.

Localities: Nakorovatu Village, Naqara Village, Vuisiga Village, Vunimaqo Sett, Waibulu Sett, Devodevo Sett, Naboula Sett, Nabusaqora Sett, Taivou Sett, Draunigasau Sett, Navatu Sett, Buitua Sett, Wainame Sett, Wainidoko Sett, Wainidua Sett, Wainikovu Sett, Wainiuraura Sett.

B. Waima District Profile

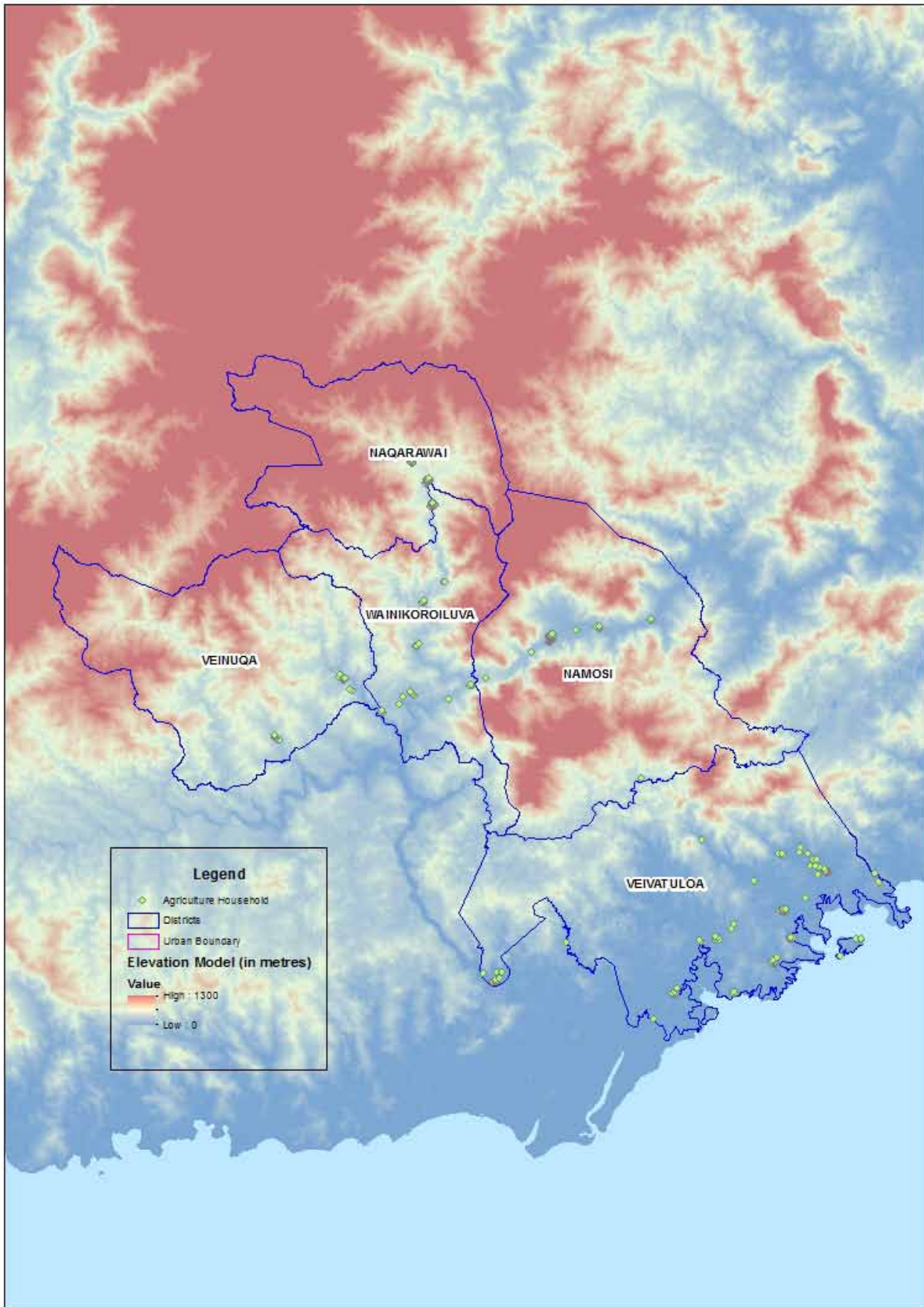
Indicator	Variables	Data
Number of Localities	Total	17
Number of Agricultural Household	Total	129
Total of Agricultural Household Members	Male	267
	Female	241
	Total	508
Average Agricultural Household Size	Average	3.9
Number of Agricultural Household Members Attended Agricultural Training	Male	7
	Female	2
	Total	9
Number of Farmer/s (Primary/Secondary Occupation)	Male	140
	Female	54
	Total	194
Number of Farmer/s Age Group	x ≥ 10 yrs. ≤ 19 yrs.	1
	x > 19 yrs. ≤ 29 yrs.	28
	x > 29 yrs. ≤ 39 yrs.	46
	x > 39 yrs. ≤ 49 yrs.	41
	x > 49 yrs. ≤ 59 yrs.	32
	x > 59 yrs.	46
	Total	194
Number of Farmers With Savings Account	Male	71
	Female	14
	Total	85
Number of Farmers Without Savings Account	Male	69
	Female	40
	Total	109
Number of Farmers -Mobile Phones	Own Mobile Phone	103
	Do not own Mobile Phone	91
	Total	194
Number of Agricultural Household by Type of Building	A building housing two or more households	2
	An independent dwelling	127
	Total	129
Number of Agricultural Household by Type of Outer Walls	Concrete, Brick or Cement	4
	Permanent walls of tin or corrugated iron	90
	Wooden walls	35
	Total	129
Number of Agricultural Household by Main Source of Water	Borehole	1
	From a Communal Standpipe	37
	Metered	13
	Piped without meter	67
	Roof Tank	7
	Other	4
Total	129	

Indicator	Variables	Data
Number of Agricultural Household by Frequency of Access to balanced meal three times a day	Always	33
	Never	1
	Sometimes	95
	Total	129
Number of Agricultural Household by Frequency of Experience Hunger Due to Lack of Money	Never	47
	Often	-
	Sometimes	82
	Total	129
Top 5 non-sugar crop commodities grown		Dalo Cassava Vudi Yaqona Banana
Number of Agricultural Household with Farm Land by Land Tenureship	Freehold	1
	Lease from State	1
	Native Lease	3
	Traditional ownership (Mataqali, Tokatoka, Yavusa, Kovukovu/	121
	Occupy land with Informal Arrangement	3
Area of Farm Land by Land Tenureship (Ha)	Freehold	40.5
	Lease from State	2.4
	Native Lease	42.9
	Traditional ownership (Mataqali, Tokatoka, Yavusa, Kovukovu/	161.2
	Occupy land with Informal Arrangement	1.3
	Total	248.3

CHAPTER 10 NAMOSI PROVINCE



10.1 2020FAC COVERAGE MAP

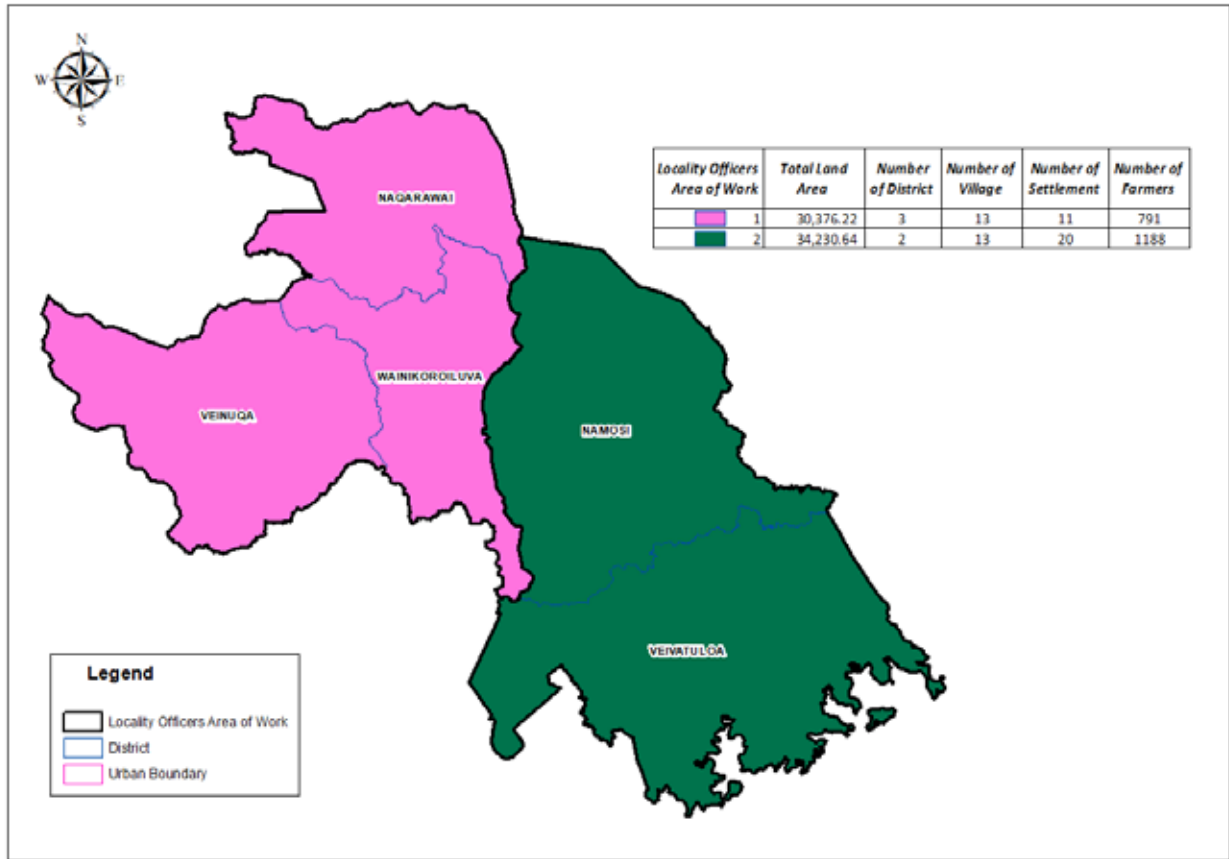


10.2 NAMOSI PROVINCE PROFILE

Indicator	Variables	Data
Number of Districts	Total	5
Number of Villages	Total	27
Number of Settlements	Total	30
Number of Agricultural Household	Total	1,174
Total of Agricultural Household Members	Male	2,616
	Female	2,404
	Total	5,020
Average Agricultural Household Size	Average	4.3
Number of Agricultural Household Members Attended Agricultural Training	Male	272
	Female	59
	Total	331
Number of Farmer/s (Primary/Secondary Occupation)	Male	1,465
	Female	514
	Total	1,979
Number of Farmer/s Age Group	x ≥ 10 yrs. ≤ 19 yrs.	57
	x > 19 yrs. ≤ 29 yrs.	396
	x > 29 yrs. ≤ 39 yrs.	481
	x > 39 yrs. ≤ 49 yrs.	412
	x > 49 yrs. ≤ 59 yrs.	376
	x > 59 yrs.	257
	Total	1,979
Number of Farmers With Savings Account	Male	724
	Female	128
	Total	852
Number of Farmers Without Savings Account	Male	741
	Female	386
	Total	1,127
Number of Farmers - Mobile Phones	Own Mobile Phone	664
	Do not own Mobile Phone	1,315
	Total	1,979
Number of Agricultural Household by Type of Building	A building housing two or more households	11
	An independent dwelling	1,156
	Other Type	7
	Total	1,174
Number of Agricultural Household by Type of Outer Walls	Concrete, Brick or Cement	190
	Permanent walls of tin or corrugated iron	525
	Walls of makeshift or improvised materials	10
	Walls of traditional bure materials	35
	Wooden walls	414
	Total	1,174

Indicator	Variables	Data
Number of Agricultural Household by Main Source of Water	From a Communal Standpipe	112
	Metered	157
	Piped without meter	810
	River or Creek	24
	Roof Tank	36
	Well	5
	Other	30
	Total	1,174
Number of Agricultural Household by Frequency of Access to balanced meal three times a day	Always	631
	Never	14
	Sometimes	527
	Total	1,172
Number of Agricultural Household by Frequency of Experience Hunger Due to Lack of Money	Never	971
	Often	11
	Sometimes	190
	Total	1,172
Top 5 non-sugar crop commodities grown		Dalo Cassava Yaqona Vudi Banana
Number of Agricultural Household with Farm Land by Land Tenureship	Freehold	80
	Lease from State	34
	Native Lease	20
	Traditional ownership (Mataqali, Tokatoka, Yavusa, Kovukovu/	970
	Occupy land with Informal Arrangement	74
	Occupy without any Legal Arrangement	1
Area of Farm Land by Land Tenureship (Ha)	Freehold	208.2
	Lease from State	113.5
	Native Lease	212.5
	Traditional ownership (Mataqali, Tokatoka, Yavusa, Kovukovu/	1,246.8
	Occupy land with Informal Arrangement	127.1
	Occupy without any Legal Arrangement	0.04
	Total	1,908

10.3 LOCALITY OFFICERS AREA MAP



10.4 DISTRICT/ENUMERATION AREA MAPS AND DESCRIPTIONS & DEMOGRAPHIC PROFILE OF ALL DISTRICTS IN NAMOSI PROVINCE

10.4.1 NAMOSI DISTRICT

A. EA Map & Descriptions



EA Number: 10-01-A-0

Starting Point: Point where Namosi Rd crosses Namosi/Veivatuloa District Boundary and also Wainiveisolekau creek at coordinate [4045 – 7780].

Description: From starting point follow Wainiveisolekau creek on Namosi/Veivatuloa district boundary SW to a point where it meets Wainikovu creek on Namosi/Wainikoroiluva district bdy at coordinate [3370-7520]. Follow Namosi/Wainikoroiluva district bdy N to coordinate [3205-8980] where it meets Namosi/Naqarawai district bdy on Korobasaga range. Continue N to coordinate [3370-9170] where it meets Namosi/Naitasiri district bdy Namosi/Waidina district bdy (Namosi/Naitasiri provincial boundary). Follow Namosi/Waidina district bdy SE to coordinate [4720-8000] where it meets Namosi/Suva district bdy (Namosi/Rewa provincial bdy). Continue SW along this district bdy to coordinate [4740-7920] where it meets Namosi/Veivatuloa district bdy on Waimanu River. Follow Namosi/Veivatuloa district bdy W back to starting point.

Note:

1. Namosi/Wainikoroiluva district bdy crosses Namosi/Naraiyawa (Saliadrau road) road approx. 500m W of Dada sett road junction.
2. Namosi/Waidina district bdy crosses Namosi/Delailasakau road 2.5 km SW of Nasevou village.
3. Namosi/Wainikoroiluva district bdy crosses Dada feeder road approx. 250m SW from Dada road junction on Namosi/Naraiyawa road (Saliadrau rd). Only houses located within this 250m on Dada road will be included in this EA.
4. All houses located after 250m on Dada road are excluded from this EA.

Localities: Namosi Village, Narukunibua Village, Nasigatoka Village, Navunibau Village, Waivaka Village, Namosi Sec School, Dada (prt)

B. Namosi District Profile

Indicator	Variables	Data
Number of Localities	Total	7
Number of Agricultural Household	Total	190
Total of Agricultural Household Members	Male	388
	Female	353
	Total	741
Average Agricultural Household Size	Average	3.9
Number of Agricultural Household Members Attended Agricultural Training	Male	43
	Female	7
	Total	50
Number of Farmer/s (Primary/Secondary Occupation)	Male	213
	Female	100
	Total	313
Number of Farmer/s Age Group	x ≥ 10 yrs. ≤ 19 yrs.	8
	x > 19 yrs. ≤ 29 yrs.	45
	x > 29 yrs. ≤ 39 yrs.	64
	x > 39 yrs. ≤ 49 yrs.	66
	x > 49 yrs. ≤ 59 yrs.	78
	x > 59 yrs.	52
	Total	313
Number of Farmers With Savings Account	Male	84
	Female	32
	Total	116
Number of Farmers Without Savings Account	Male	129
	Female	68
	Total	197
Number of Farmers -Mobile Phones	Own Mobile Phone	90
	Do not own Mobile Phone	223
	Total	313
Number of Agricultural Household by Type of Building	A building housing two or more households	4
	An independent dwelling	186
	Total	190
Number of Agricultural Household by Type of Outer Walls	Concrete, Brick or Cement	27
	Permanent walls of tin or corrugated iron	62
	Walls of makeshift or improvised materials	6
	Walls of traditional bure materials	16
	Wooden walls	79
	Total	190

Indicator	Variables	Data
Number of Agricultural Household by Main Source of Water	From a Communal Standpipe	44
	Metered	4
	Piped without meter	122
	River or Creek	8
	Roof Tank	6
	Well	1
	Other	5
	Total	190
Number of Agricultural Household by Frequency of Access to balanced meal three times a day	Always	90
	Never	1
	Sometimes	99
	Total	190
Number of Agricultural Household by Frequency of Experience Hunger Due to Lack of Money	Never	137
	Often	4
	Sometimes	49
	Total	190
Top 5 non-sugar crop commodities grown		Dalo Yaqona Cassava Vudi Banana
Number of Agricultural Household with Farm Land by Land Tenureship	Native Lease	1
	Traditional ownership (Mataqali, Tokatoka, Yavusa, Kovukovu/	186
	Occupy land with Informal Arrangement	3
Area of Farm Land by Land Tenureship (Ha)	Native Lease	1.2
	Traditional ownership (Mataqali, Tokatoka, Yavusa, Kovukovu/	203.4
	Occupy land with Informal Arrangement	4.7
	Total	209.3

10.4.2 NAQARAWAI DISTRICT

A. EA Map & Descriptions



EA Number: 10-02-A-0

Starting Point: Irish crossing over Wainikoroiluva River on Namosi/Naraiyawa rd (Saliadrau road) N of Wainimakutu village. [2940-9250 – Naqarawai/Wainikoroiluva district bdy].

Description: From starting point follow Naqarawai/Wainikoroiluva district bdy S along Wainikoroiluva River to mouth of unnamed creek at coordinate [2910-8950]. From there continue W along Naqarawai/Wainikoroiluva district bdy to coordinate [2360-9020] where it meets Naqarawai/Noikoro district bdy (Namosi/Nadroga/Navosa provincial bdy). Follow Naqarawai/Noikoro district bdy N to coordinate [2100 – 9840] where it meets Naqarawai/Waidina district bdy (Namosi/Naitrasiri provincial bdy). Continue E then S along Naqarawai/Waidina district bdy to coordinates [3370-9170] on Korobasaga range where it meets Naqarawai/Namosi district bdy. Continue S then SW along this district bdy to coordinates [3210-8980] where it meets Naqarawai/Wainikoroiluva district bdy on Korobasaga range and then finally follow Naqarawai/Wainikoroiluva bdy NW back to starting point.

Localities: Naqarawai Village, Naraiyawa Village, Wainimakutu Village, Wainimakutu Village school

Note:

1. Wainimakutu village besides Irish crossing (SP) is included in this enumeration area.
2. Wainimakutu village is located in Wainikoroiluva district on the map.

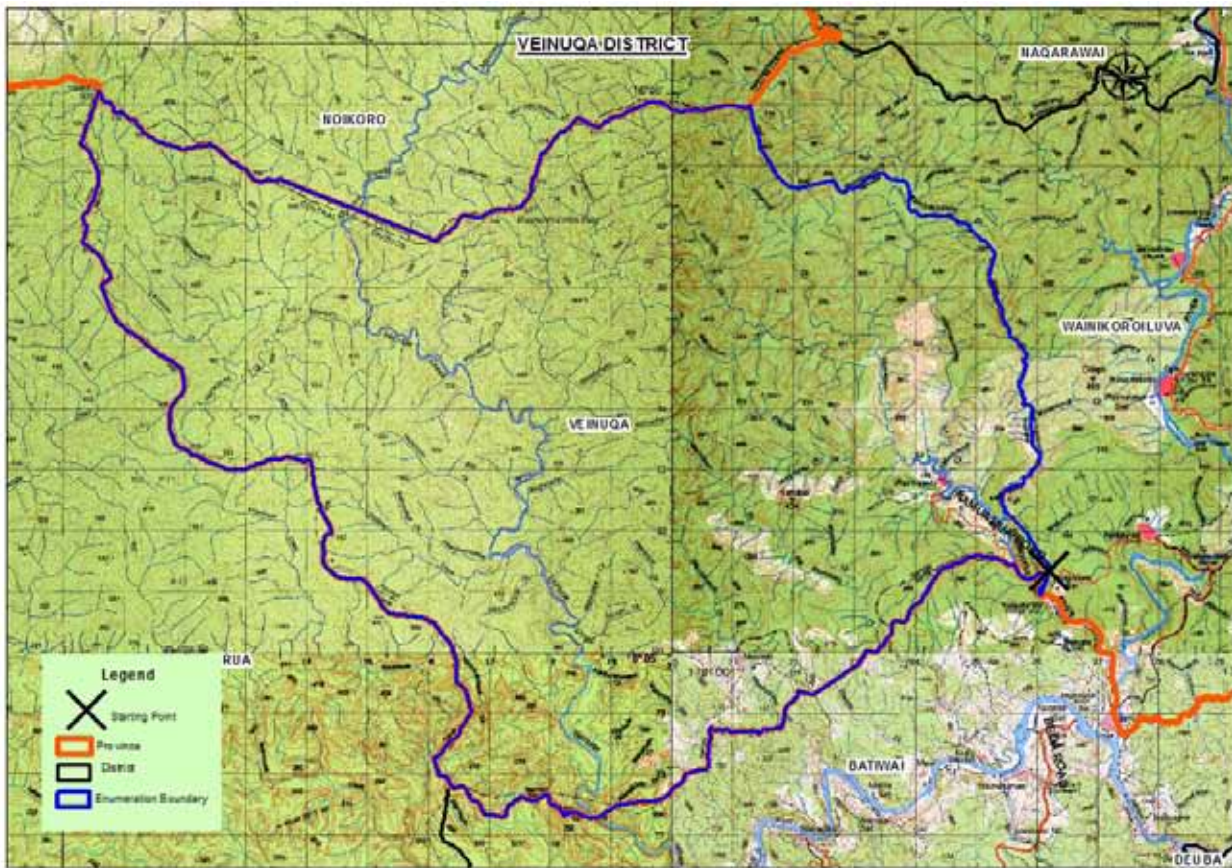
B. Naqarawai District Profile

Indicator	Variables	Data
Number of Localities	Total	4
Number of Agricultural Household	Total	150
Total of Agricultural Household Members	Male	316
	Female	295
	Total	611
Average Agricultural Household Size	Average	4.1
Number of Agricultural Household Members Attended Agricultural Training	Male	74
	Female	13
	Total	87
Number of Farmer/s (Primary/Secondary Occupation)	Male	200
	Female	40
	Total	240
Number of Farmer/s Age Group	x ≥ 10 yrs. ≤ 19 yrs.	5
	x > 19 yrs. ≤ 29 yrs.	58
	x > 29 yrs. ≤ 39 yrs.	53
	x > 39 yrs. ≤ 49 yrs.	42
	x > 49 yrs. ≤ 59 yrs.	39
	x > 59 yrs.	43
	Total	240
Number of Farmers With Savings Account	Male	92
	Female	11
	Total	103
Number of Farmers Without Savings Account	Male	108
	Female	29
	Total	137
Number of Farmers -Mobile Phones	Own Mobile Phone	51
	Do not own Mobile Phone	189
	Total	240
Number of Agricultural Household by Type of Building	An independent dwelling	150
	Total	150
Number of Agricultural Household by Type of Outer Walls	Concrete, Brick or Cement	9
	Permanent walls of tin or corrugated iron	60
	Walls of makeshift or improvised materials	1
	Wooden walls	80
	Total	150
Number of Agricultural Household by Main Source of Water	From a Communal Standpipe	9
	Piped without meter	127
	River or Creek	3
	Roof Tank	9
	Other	2
	Total	150
Number of Agricultural Household by Frequency of Access to balanced meal three times a day	Always	67
	Never	8
	Sometimes	75
	Total	150

Indicator	Variables	Data
Number of Agricultural Household by Frequency of Experience Hunger Due to Lack of Money	Never	114
	Often	2
	Sometimes	34
	Total	150
Top 5 non-sugar crop commodities grown		Dalo Cassava Yaqona Banana Vudi
Number of Agricultural Household with Farm Land by Land Tenureship	Freehold	1
	Native Lease	5
	Traditional ownership (Mataqali, Tokatoka, Yavusa, Kovukovu/ Occupy land with Informal Arrangement	141
	7	
Area of Farm Land by Land Tenureship (Ha)	Freehold	1.6
	Lease from State	
	Native Lease	129.7
	Traditional ownership (Mataqali, Tokatoka, Yavusa, Kovukovu/ Occupy land with Informal Arrangement	397.4
	16.2	
	Total	544.9

10.4.3 VEINUQA DISTRICT

A. EA Map & Descriptions



EA Number: 10-03-A-0

Starting Point: Point where Namuamua rd crosses Veinuqa/Wainikoroiluva district bdy on coordinate [2781-8150] NW of Vunidavo settlement.

Description: From starting point follow Veinuqa/Wainikoroiluva district bdy SW to coordinate [2790-8130] on Wainiyavu river where it meets Veinuqa/Deuba district bdy (Namosi/Serua provincial bdy). Follow Venuqa/Deuba district bdy W then S to coordinate [2450-8020] where it meets Venuqa/Batiwai district bdy (Serua/Namosi provincial bdy). Follow district bdy SW to coordinate [1780-7790] where it meets Veinuqa/Serua district bdy (Serua/Namosi provincial bdy). Continue NW along Veinuqa/Serua district bdy to Tikituru trig point on coordinates [1145-8940] where it meets Veinuqa/Noikoro district bdy (Namosi/Nadroga/Navosa provincial boundary). Follow Venuqa/Noikoro district bdy E to coordinates [2280-8900] where it meets Venuqa/Wainikoroiluva district bdy. Finally follow Venuqa/Wainikoroiluva district bdy SE back to starting point.

Note:

1. Melita settlement and Wainikai settlement in Batiwai district (Serua province) they are on banks of Navua River are included in this EA.

Localities: Burotu Village, Nasoqo Village, Vunidavo Village, Wainilotulevu Village, Wainiyavu Village. Melita Sett, Vunivaivai Sett, Wainikai Sett

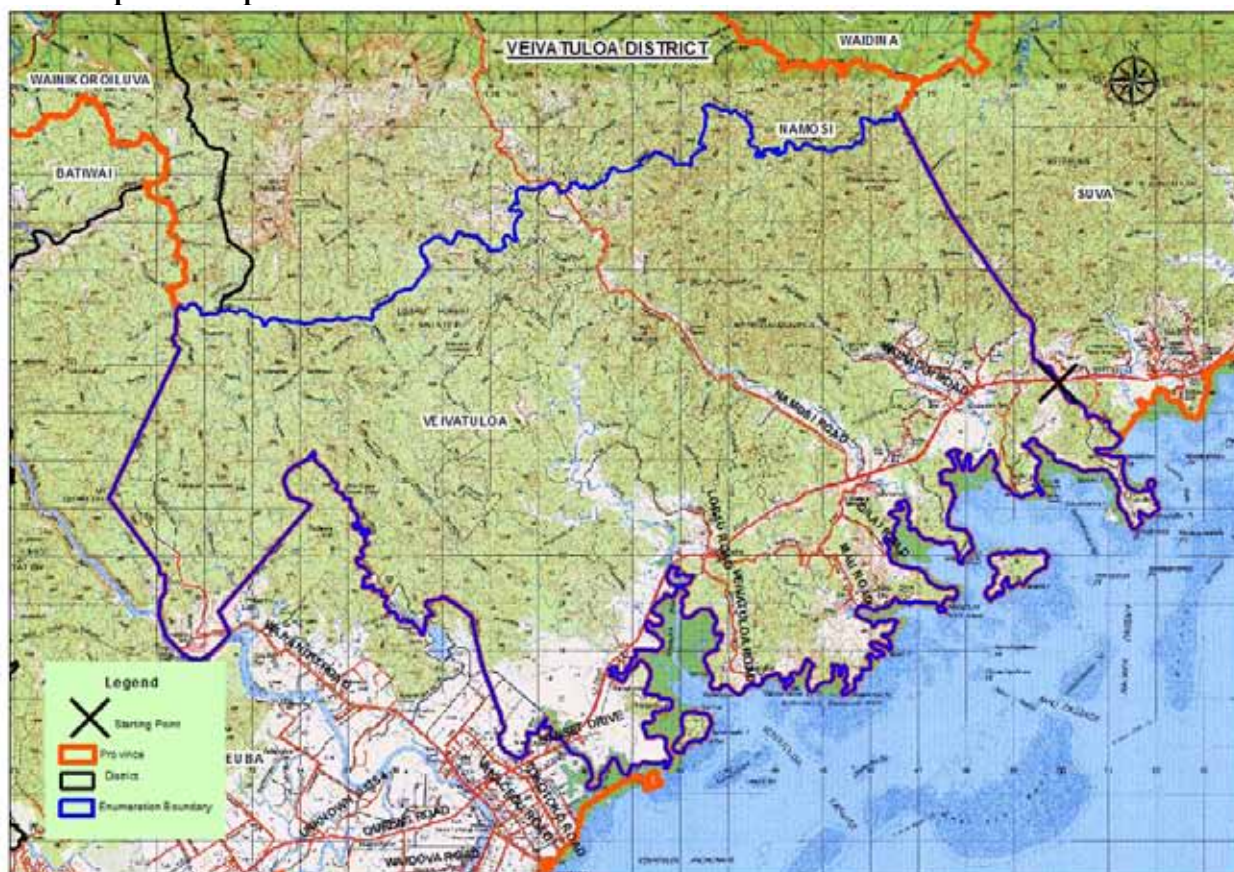
B. Veinuqa District Profile

Indicator	Variables	Data
Number of Localities	Total	8
Number of Agricultural Household	Total	89
Total of Agricultural Household Members	Male	212
	Female	184
	Total	396
Average Agricultural Household Size	Average	4.4
Number of Agricultural Household Members Attended Agricultural Training	Male	26
	Female	7
	Total	33
Number of Farmer/s (Primary/Secondary Occupation)	Male	109
	Female	57
	Total	166
Number of Farmer/s Age Group	x ≥ 10 yrs. ≤ 19 yrs.	3
	x > 19 yrs. ≤ 29 yrs.	31
	x > 29 yrs. ≤ 39 yrs.	47
	x > 39 yrs. ≤ 49 yrs.	50
	x > 49 yrs. ≤ 59 yrs.	19
	x > 59 yrs.	16
	Total	166
Number of Farmers With Savings Account	Male	48
	Female	9
	Total	57
Number of Farmers Without Savings Account	Male	61
	Female	48
	Total	109
Number of Farmers -Mobile Phones	Own Mobile Phone	28
	Do not own Mobile Phone	138
	Total	166

Indicator	Variables	Data
Number of Agricultural Household by Type of Building	An independent dwelling	88
	Other Type	1
	Total	89
Number of Agricultural Household by Type of Outer Walls	Concrete, Brick or Cement	12
	Permanent walls of tin or corrugated iron	49
	Walls of traditional bure materials	9
	Wooden walls	19
	Total	89
Number of Agricultural Household by Main Source of Water	From a Communal Standpipe	5
	Metered	1
	Piped without meter	82
	Well	1
	Total	89
Number of Agricultural Household by Frequency of Access to balanced meal three times a day	Always	69
	Never	1
	Sometimes	19
	Total	89
Number of Agricultural Household by Frequency of Experience Hunger Due to Lack of Money	Never	80
	Sometimes	9
	Total	89
Top 5 non-sugar crop commodities grown		Dalo Yaqona Cassava Vudi Dalo ni Tana
Number of Agricultural Household with Farm Land by Land Tenureship	Freehold	1
	Traditional ownership (Mataqali, Tokatoka, Yavusa, Kovukovu/ Occupy land with Informal Arrangement	86
	Occupy land with Informal Arrangement	5
Area of Farm Land by Land Tenureship (Ha)	Freehold	1.5
	Traditional ownership (Mataqali, Tokatoka, Yavusa, Kovukovu/ Occupy land with Informal Arrangement	125.5
	Occupy land with Informal Arrangement	9.2
	Total	136.1

10.4.4 VEIVATULOA DISTRICT

A. EA Map & Descriptions



EA Number: 10-04-(A-C)-0

Point where Veivatuoa/Suva District Boundary (Namosi/Rewa Provincial Bdy) crosses Queens Road at coordinate [5310 – 7370] 0.03 km W of Unisoco road junction.

Description: From starting point follow district bdy SE to HWM. Follow HWM SW to coordinates [4240-6550] on mouth of Togoru creek where it meets Veivatuoa/Deuba district bdy (Namosi/Serua Provincial Boundary) Follow provincial bdy NW, SW and N to coordinates [3250-7520] where it meets Veivatuoa/Wainikoroiluva district bdy. Continue E to coordinates [3370-7520] on Wainikovu creek where it meets Veivatuoa/Namosi district bdy. Continue E along district boundary to coordinates [4740-7920] where it meets Veivatuoa/Suva district bdy (Namosi/Rewa Provincial Boundary). Finally follow Veivatuoa/Suva district bdy SE back to starting point.

Note

1. SW Boundary of this EA crosses Queens rd on bridge over Togoru creek
2. Togoru sett is excluded from this EA.
3. Veivatuoa/Batiwai district bdy crosses Navua-Nakavu rd (Wainiyaitu) at coordinates [3350-6850] 0.25 km SW of bridge crossing Wainiyaitu River.
4. All houses located after 0.25 km SW of bridge over Wainiyaitu river are included, therefore only this part of Wainiyaitu settlement will be included in this EA.
5. All houses located on 0.25km before Veivatuoa/Batiwai district bdy will be excluded from this EA.
6. Field Supervisor to ensure that households on Naqara and Rukunivutu island are also enumerated

Localities: Lobau Village, Mau Village, Nabukavesi Village, Nakavu Village, Namelimeli Village, Qilai Village, Veivatuoa Village, Wainadoi Village, Wairiki Sett, Namelimeli Sett, Navoa Sett, Cagilaba Sett, Raiwaqa Sett, Tokatoka Sett, Savusavu Sett, Wailoaloa Sett, Wainijubalevu Sett, Unisoco Sett, Sawaruta Sett, Wainadoi Sett, Wainibuabua Sett, Wainikasiniura Sett, Wainibulevu Sett, Wairoro Sett, Wainiyaitu (prt), Naqara Island.

B. Veivatuloa District Profile

Indicator	Variables	Data
Number of Localities	Total	26
Number of Agricultural Household	Total	541
Total of Agricultural Household Members	Male	1,279
	Female	1,207
	Total	2,486
Average Agricultural Household Size	Average	4.6
Number of Agricultural Household Members Attended Agricultural Training	Male	60
	Female	20
	Total	80
Number of Farmer/s (Primary/Secondary Occupation)	Male	684
	Female	191
	Total	875
Number of Farmer/s Age Group	x ≥ 10 yrs. ≤ 19 yrs.	24
	x > 19 yrs. ≤ 29 yrs.	172
	x > 29 yrs. ≤ 39 yrs.	223
	x > 39 yrs. ≤ 49 yrs.	178
	x > 49 yrs. ≤ 59 yrs.	169
	x > 59 yrs.	109
	Total	875
Number of Farmers With Savings Account	Male	400
	Female	47
	Total	447
Number of Farmers Without Savings Account	Male	284
	Female	144
	Total	428
Number of Farmers -Mobile Phones	Own Mobile Phone	423
	Do not own Mobile Phone	452
	Total	875
Number of Agricultural Household by Type of Building	A building housing two or more households	5
	An independent dwelling	530
	Other Type	6
	Total	541

Indicator	Variables	Data
Number of Agricultural Household by- Type of Outer Walls	Concrete, Brick or Cement	116
	Permanent walls of tin or corrugated iron	242
	Walls of makeshift or improvised materials	2
	Walls of traditional bure materials	1
	Wooden walls	180
	Total	541
Number of Agricultural Household by Main Source of Water	From a Communal Standpipe	27
	Metered	150
	Piped without meter	312
	River or Creek	7
	Roof Tank	19
	Well	3
	Other	23
	Total	541
Number of Agricultural Household by Frequency of Access to balanced meal three times a day	Always	306
	Never	3
	Sometimes	230
	Total	539
Number of Agricultural Household by Frequency of Experience Hunger Due to Lack of Money	Never	462
	Often	5
	Sometimes	72
	Total	539
Top 5 non-sugar crop commodities grown		Cassava Dalo Vudi Banana Yaqona
Number of Agricultural Household with Farm Land by Land Tenureship	Freehold	78
	Lease from State	33
	Native Lease	14
	Traditional ownership (Mataqali, Tokatoka, Yavusa, Kovukovu/	360
	Occupy land with Informal Arrangement	53
	Occupy without any Legal Arrangement	1
Area of Farm Land by Land Tenureship (Ha)	Freehold	205.1
	Lease from State	81.5
	Native Lease	81.6
	Traditional ownership (Mataqali, Tokatoka, Yavusa, Kovukovu/	306.9
	Occupy land with Informal Arrangement	89.9
	Occupy without any Legal Arrangement	0.04
	Total	765.0

10.4.5 WAINIKOROILUVA DISTRICT

A. EA Map & Descriptions



EA Number: 10-05-A-0

Starting Point: Point where Saliadrau Rd crosses Wainikoroiluva/Namosi district bdy approx. 500m W of Dada sett road junction.

Description: From starting point follow Wainikoroiluva/Namosi district bdy S to Wainikovu Creek at [3370-7520] where it meets Wainikoroiluva/Veivatu district bdy. Follow this bdy W to mouth of Wainiausaura creek at coordinates [3250-7520] where it meets Wainikoroiluva/Deuba district bdy (Namosi/Serua provincial bdy). Follow Wainikoroiluva/Deuba district bdy N, W then N to point where Wainiyavu rd crosses Wainikoroiluva/Veinuqa district bdy on coordinates [2781-8150] NW of Vunidavo settlement. Follow Wainikoroiluva/Veinuqa district bdy N to coordinates [2280-8900] where it meets Wainikoroiluva/Noikoro district bdy (Namosi/Nadroga/Navosa provincial bdy). From here NE along Wainikoroiluva/Noikoro district bdy to coordinates [2360-9020] where it meets Wainikoroiluva/Naqarawai district bdy. Follow this district bdy W, N then SE to coordinates [3205-8980] on Korobasaga range where it meets Wainikoroiluva/Namosi district bdy. Finally follow district bdy S back to starting point.

Note:

1. *Namuamua village and Nukusere village in Deuba district are included in this EA.*
2. *Nukusere village can be accessed through road to Namuamua village.*
3. *Wainikoroiluva district school and Nagasagasa govt sta is included in this EA.*
4. *All houses located after 250m on Dada rd are included in this EA.*

Localities: Nakavika Village, Namuamua Village, Navunikabi Village, Nukusere Village, Saliadrau Village, Wainivigasau Sett, Vunivaivai Sett, Wainatava Sett, Waidrauca Sett, Wainisarava Sett, Wainivuniuto Sett, Vunidavo Sett, Dada Sett (prt).

B. Wainikoroiluva District Profile

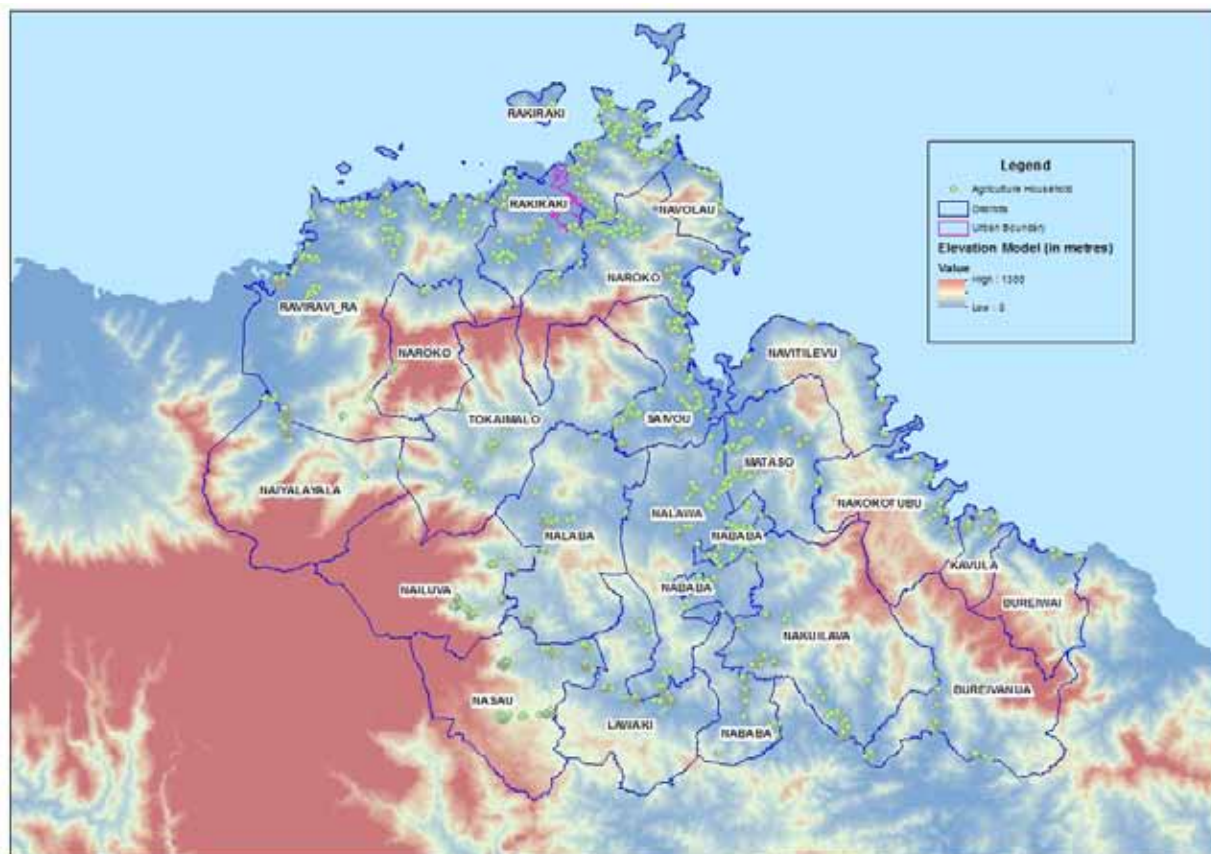
Indicator	Variables	Data
Number of Localities	Total	13
Number of Agricultural Household	Total	204
Total of Agricultural Household Members	Male	421
	Female	365
	Total	786
Average Agricultural Household Size	Average	3.9
Number of Agricultural Household Members Attended Agricultural Training	Male	69
	Female	12
	Total	81
Number of Farmer/s (Primary/Secondary Occupation)	Male	259
	Female	126
	Total	385
Number of Farmer/s Age Group	x ≥ 10 yrs. ≤ 19 yrs.	17
	x > 19 yrs. ≤ 29 yrs.	90
	x > 29 yrs. ≤ 39 yrs.	94
	x > 39 yrs. ≤ 49 yrs.	76
	x > 49 yrs. ≤ 59 yrs.	71
	x > 59 yrs.	37
	Total	385
Number of Farmers With Savings Account	Male	100
	Female	29
	Total	129
Number of Farmers Without Savings Account	Male	159
	Female	97
	Total	256
Number of Farmers -Mobile Phones	Own Mobile Phone	72
	Do not own Mobile Phone	313
	Total	385
Number of Agricultural Household by Type of Building	A building housing two or more households	2
	An independent dwelling	202
	Total	204
Number of Agricultural Household by Type of Outer Walls	Concrete, Brick or Cement	26
	Permanent walls of tin or corrugated iron	112
	Walls of makeshift or improvised materials	1
	Walls of traditional bure materials	9
	Wooden walls	56
	Total	204
Number of Agricultural Household by Main Source of Water	From a Communal Standpipe	27
	Metered	2
	Piped without meter	167
	River or Creek	6
	Roof Tank	2
	Total	204

Indicator	Variables	Data
Number of Agricultural Household by Frequency of Access to balanced meal three times a day	Always	99
	Never	1
	Sometimes	104
	Total	204
Number of Agricultural Household by Frequency of Experience Hunger Due to Lack of Money	Never	178
	Often	-
	Sometimes	26
	Total	204
Top 5 non-sugar crop commodities grown		Dalo Yaqona Cassava Vudi Banana
Number of Agricultural Household with Farm Land by Land Tenureship	Lease from State	1
	Traditional ownership (Mataqali, Tokatoka, Yavusa, Kovukovu/ Occupy land with Informal Arrangement	197 6
Area of Farm Land by Land Tenureship (Ha)	Lease from State	32.0
	Traditional ownership (Mataqali, Tokatoka, Yavusa, Kovukovu/ Occupy land with Informal Arrangement	213.6 7.3
	Total	252.8

CHAPTER 11 RA PROVINCE



11.1 2020FAC COVERAGE MAP



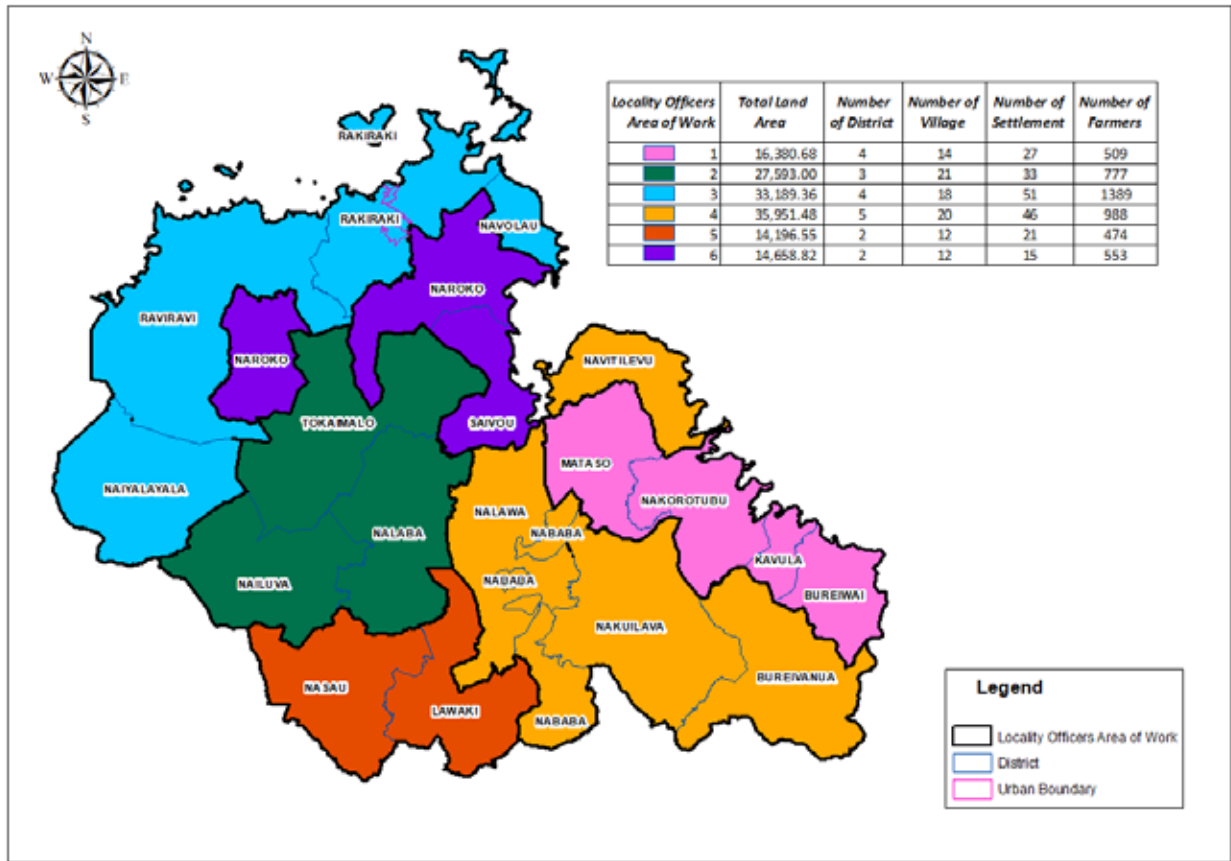
11.2 RA PROVINCE PROFILE

Indicator	Variables	Data
Number of Districts	Total	20
Number of Village	Total	99
Number of Settlement	Total	193
Number of Agricultural Household	Total	4,074
Total of Agricultural Household Members	Male	8,635
	Female	8,182
	Total	16,817
Average Agricultural Household Size	Average	4.1
Number of Agricultural Household Members Attended Agricultural Training	Male	636
	Female	192
	Total	828
Number of Farmer/s (Primary/Secondary Occupation)	Male	4,066
	Female	624
	Total	4,690

Indicator	Variables	Data
Number of Farmer/s Age Group	x ≥ 10 yrs. ≤ 19 yrs.	140
	x > 19 yrs. ≤ 29 yrs.	818
	x > 29 yrs. ≤ 39 yrs.	1,084
	x > 39 yrs. ≤ 49 yrs.	955
	x > 49 yrs. ≤ 59 yrs.	919
	x > 59 yrs.	774
	Total	4,690
Number of Farmers With Savings Account	Male	2,076
	Female	192
	Total	2,268
Number of Farmers Without Savings Account	Male	5,130
	Female	864
	Total	5,994
Number of Farmers -Mobile Phones	Own Mobile Phone	2,944
	Do not own Mobile Phone	1,746
	Total	4,690
Number of Agricultural Household by Type of Building	A building housing two or more households	52
	An independent dwelling	4,016
	Other Type	6
	Total	4,074
Number of Agricultural Household by Type of Outer Walls	Concrete, Brick or Cement	969
	Permanent walls of tin or corrugated iron	2,559
	Walls of makeshift or improvised materials	3
	Walls of traditional bure materials	9
	Wooden walls	534
	Total	4,074

Indicator	Variables	Data
Number of Agricultural Household by Main Source of Water	Borehole	455
	From a Communal Standpipe	815
	Metered	589
	Piped without meter	1,668
	River or Creek	59
	Roof Tank	41
	Well	61
	Other	386
	Total	4,074
	Number of Agricultural Household by Frequency of Access to balanced meal three times a day	Always
Never		236
Sometimes		2,125
Total		4,028
Number of Agricultural Household by Frequency of Experience Hunger Due to Lack of Money	Never	2,519
	Often	197
	Sometimes	1,312
	Total	4,028
Top 5 non-sugar crop commodities grown		Cassava Vudi Yaqona Banana Dalo
Number of Agricultural Household with Farm Land by Land Tenureship	Freehold	254
	Lease from State	227
	Native Lease	236
	Traditional ownership (Mataqali, Toka-toka, Yavusa, Kovukovu/	2,946
	Occupy land with Informal Arrangement	282
	Occupy without any Legal Arrangement	22
	Total	4,028
Area of Farm Land by Land Tenureship (Ha)	Freehold	1,427.6
	Lease from State	760.7
	Native Lease	1,609.2
	Traditional ownership (Mataqali, Toka-toka, Yavusa, Kovukovu/	7,283.4
	Occupy land with Informal Arrangement	275.5
	Occupy without any Legal Arrangement	60.6
	Total	11,417

11.3 LOCALITY OFFICERS AREA MAP



11.4 DISTRICT/ENUMERATION AREA MAPS AND DESCRIPTIONS FOR ALL DISTRICTS IN RA PROVINCE

11.4.1 BUREIVANUA DISTRICT

A. EA Map & Description



EA Number: 11-01-A-0

Starting Point: Point where Kings Road crosses Bureivanua/Nayavu district bdy (Ra/Tailevu province bdy) at co-ordinates [2517 – 5540] SW end of Balekinaga Village.

Description: From starting point follow N along Bureivanua/Nailega district bdy until it meets Bureivanua/Nakuilava district bdy at co-ordinates [2504 – 5595]. Continue NE and then NW until it meets Bureivanua/Nakorotubu district bdy at co-ordinates [3463 – 5654]. Follow NE from this point to point where it meets Bureivanua/Kavula district bdy [3628 – 5937]. Continue SE along bdy until it meets Bureivanua/Bureiwai district bdy at co-ordinates [3424 – 6134]. Follow further SE and then NE until it meets Bureivanua/Dawasamu district bdy (Ra/Tailevu district bdy) at co-ordinates [3127 – 6774] at mouth of Waikobulu Creek. Continue S along province bdy from this point until it meets Bureivanua/Sawakasa district bdy [2507 - 6780] at unnamed high point. Follow SW along province bdy until it meets Bureivanua/Nayavu district bdy [2469 - 6529] at unnamed high point. Continue W along province bdy from this point until it meets Bureivanua/Nailega district bdy [2480 - 5535] at mouth of unnamed creek along Wainibuka River at W end of Wailevu Village. Finally follow bdy upstream Wainibuka River then S at W end of Balekinaga Village back to starting point.

Note:

1. Soa Village is accessible from Soa Road which is located at Nayavu Village, approx.1.40 Km from Starting point.
2. Count all houses from Balekinaga Village to point where bdy intersects Kings Road having Naveiveiwali Settlement being the next settlement (**exclude** Naveiveiwali Settlement – Nayavu district).

Localities: Soa Village, Balekinaga Village, Nalidi Village, Matuku Village, Muaniwaqa Settlement, Batiga/Dranu Settlement, Naiyala Settlement, Nakiakia Settlement, Nayalayala Settlement

B: Bureivanua Deistrict Profile

Indicator	Variables	Data
Number of Localities	Total	9
Number of Agricultural Household	Total	141
Total of Agricultural Household Members	Male	343
	Female	283
	Total	626
Average Agricultural Household Size	Average	4.4
Number of Agricultural Household Members Attended Agricultural Training	Male	8
	Female	-
	Total	8
Number of Farmer/s (Primary/Secondary Occupation)	Male	184
	Female	3
	Total	187
Number of Farmer/s Age Group	x ≥ 10 yrs. ≤ 19 yrs.	10
	x > 19 yrs. ≤ 29 yrs.	52
	x > 29 yrs. ≤ 39 yrs.	45
	x > 39 yrs. ≤ 49 yrs.	23
	x > 49 yrs. ≤ 59 yrs.	36
	x > 59 yrs.	21
	Total	187
Number of Farmers With Savings Account	Male	52
	Female	1.0
	Total	53
Number of Farmers Without Savings Account	Male	132
	Female	2
	Total	134
Number of Farmers -Mobile Phones	Own Mobile Phone	94.0
	Do not own Mobile Phone	93
	Total	187
Number of Agricultural Household by Type of Building	A building housing two or more households	2
	An independent dwelling	139
	Total	141
Number of Agricultural Household by Type of Outer Walls	Concrete, Brick or Cement	12
	Permanent walls of tin or corrugated iron	95
	Wooden walls	34
	Total	141
Number of Agricultural Household by Main Source of Water	From a Communal Standpipe	8
	Piped without meter	106
	River or Creek	2
	Well	2
	Other	23
	Total	141

Indicator	Variables	Data
Number of Agricultural Household by Frequency of Access to balanced meal three times a day	Always	88
	Never	17
	Sometimes	36
	Total	141
Number of Agricultural Household by Frequency of Experience Hunger Due to Lack of Money	Never	113
	Often	-
	Sometimes	28
	Total	141
Top 5 non-sugar crop commodities grown		Yaqona Cassava Dalo Banana Kumala
Number of Agricultural Household with Farm Land by Land Tenureship	Native Lease	1
	Traditional ownership (Mataqali, Tokatoka, Yavusa, Kovukovu/	139
	Occupy land with Informal Arrangement	1
Area of Farm Land by Land Tenureship (Ha)	Native Lease	0.1
	Traditional ownership (Mataqali, Tokatoka, Yavusa, Kovukovu/	1,028.8
	Total	1,029

11.4.2 BUREWAI DISTRICT

A: EA Map & Description



EA Number: 11-02-(A)-0

Starting Point: Point on Dogoloa-Nabukadra road where Burewai and Kavula district bdy meets at coordinates [6400-3900].

Description: From starting point, follow Burewai/Kavula district bdy to HWM. Continue along HWM until it meets Burewai/Dawasamu district bdy (Ra/Tailevu province bdy) at co-ordinates [6816 – 3743] at unnamed creek E end of Namatadamu Creek. Continue S along province bdy until it meets Burewai/Bureivanua district bdy [2507 - 6780] at unnamed high point. Follow NW along bdy from this point to point it meets Burewai district bdy at co-ordinates [3424 – 6134]. Finally follow bdy from this point back to starting point.

Note:

1. Count all houses from starting point uptil Matadamu Settlement.

Localities: Delaiyadua Village, Dogoloa Village, Matainanenu Village, Naveisividra Village, Matadamu Sett, Nalalau Sett.

B: Bureiwai District Profile

Indicator	Variables	Data
Number of Localities	Total	6
Number of Agricultural Household	Total	65
Total of Agricultural Household Members	Male	142
	Female	129
	Total	271
Average Agricultural Household Size	Average	4.2
Number of Agricultural Household Members Attended Agricultural Training	Male	18
	Female	2
	Total	20
Number of Farmer/s (Primary/Secondary Occupation)	Male	75
	Female	21
	Total	96
Number of Farmer/s Age Group	x ≥ 10 yrs. ≤ 19 yrs.	1
	x > 19 yrs. ≤ 29 yrs.	17
	x > 29 yrs. ≤ 39 yrs.	22
	x > 39 yrs. ≤ 49 yrs.	12
	x > 49 yrs. ≤ 59 yrs.	29
	x > 59 yrs.	15
	Total	96
Number of Farmers With Savings Account	Male	36
	Female	3.0
	Total	39
Number of Farmers Without Savings Account	Male	39
	Female	18
	Total	57
Number of Farmers -Mobile Phones	Own Mobile Phone	56.0
	Do not own Mobile Phone	40
	Total	96
Number of Agricultural Household by Type of Building	A building housing two or more households	2
	An independent dwelling	63
	Total	65
Number of Agricultural Household by Type of Outer Walls	Concrete, Brick or Cement	7
	Permanent walls of tin or corrugated iron	44
	Wooden walls	14
	Total	65
	Metered	1
Number of Agricultural Household by Frequency of Access to balanced meal three times a day	Piped without meter	64
	Total	65
	Always	18
	Never	9
Number of Agricultural Household by Frequency of Access to balanced meal three times a day	Sometimes	38
	Total	65

Indicator	Variables	Data
Number of Agricultural Household by Frequency of Experience Hunger Due to Lack of Money	Never	36
	Often	-
	Sometimes	29
	Total	65
Top 5 non-sugar crop commodities grown		Cassava
		Vudi
		Dalo
		Banana
		Yaqona
Number of Agricultural Household with Farm Land by Land Tenureship	Traditional ownership (Mataqali, Tokatoka, Yavusa, Kovukovu/	63
	Occupy land with Informal Arrangement	3
Area of Farm Land by Land Tenureship (Ha)	Traditional ownership (Mataqali, Tokatoka, Yavusa, Kovukovu/	200.4
	Occupy land with Informal Arrangement	63.5
	Total	264

11.4.3 KAVULA DISTRICT

A: EA Map & Description



EA Number: 11-03-A-0

Starting Point: Point where Dogoloa/Nabukadra Road crosses Kavula/Nakorotubu district bdy at coordinates [6091 - 6062] approx. 0.90 Km W of Nabukadra Village road junction.

Description: From starting point follow Kavula/Nakorotubu district bdy N to HWM. Follow HWM from this point until it meets Kavula/Bureiwai district bdy at Vatulelekivuya Point. Continue SW until it meets Kavula/Bureivanua district bdy at co-ordinates [3424 – 6134]. Follow bdy NW from this point until it meets Kavula/Nakorotubu district bdy at co-ordinates [3628 – 5937]. Finally follow bdy N back to starting point.

Note:

- Count all houses from Nabukadra Village uptil Kavula Settlement.

Localities: Nabukadra Village, Nayavutoka Village, Vucinvola Sett, Naqeleqqa Sett, Dobua Sett, Noco Sett, Selemi Village

B: Kavula District Profile

Indicator	Variables	Data
Number of Localities	Total	7
Number of Agricultural Household	Total	58
Total of Agricultural Household Members	Male	103
	Female	97
	Total	200
Average Agricultural Household Size	Average	3.4
Number of Agricultural Household Members Attended Agricultural Training	Male	5
	Female	-
	Total	5
Number of Farmer/s (Primary/Secondary Occupation)	Male	50
	Female	12
	Total	62
Number of Farmer/s Age Group	x > 19 yrs. ≤ 29 yrs.	7
	x > 29 yrs. ≤ 39 yrs.	14
	x > 39 yrs. ≤ 49 yrs.	11
	x > 49 yrs. ≤ 59 yrs.	16
	x > 59 yrs.	14
	Total	62
Number of Farmers With Savings Account	Male	11
	Female	4.0
	Total	15
Number of Farmers Without Savings Account	Male	39
	Female	8
	Total	47
Number of Farmers -Mobile Phones	Own Mobile Phone	36.0
	Do not own Mobile Phone	26
	Total	62
Number of Agricultural Household by Type of Building	A building housing two or more households	1
	An independent dwelling	57
	Total	58
Number of Agricultural Household by Type of Outer Walls	Concrete, Brick or Cement	4
	Walls of makeshift or improvised materials	46
	Others	8
	Total	54
Number of Agricultural Household by Main Source of Water	From a Communal Standpipe	1
	Piped without meter	57
	Total	58
Number of Agricultural Household by Frequency of Access to balanced meal three times a day	Always	36
	Never	5
	Sometimes	17
	Total	58
Number of Agricultural Household by Frequency of Experience Hunger Due to Lack of Money	Never	41
	Often	-
	Sometimes	17
	Total	58

Indicator	Variables	Data
Top 5 non-sugar crop commodities grown		Cassava
		Vudi
		Banana
		Dalo
		Bele
Number of Agricultural Household with Farm Land by Land Tenureship	Native Lease	1
	Traditional ownership (Mataqali, Tokatoka, Yavusa, Kovukovu/	52
	Occupy land with Informal Arrangement	1
Area of Farm Land by Land Tenureship (Ha)	Native Lease	0.1
	Traditional ownership (Mataqali, Tokatoka, Yavusa, Kovukovu/	38.0
	Occupy land with Informal Arrangement	0.4
	Total	38

11.4.4 LAWAKI DISTRICT

A: EA Map & Description



EA Number: 11-04-A-0

Starting Point: Point where Lau Dawa Lawaki Road crosses Lawaki/Nalawa district bdy [4316] crosses approx. 0.09 Km N of Daoba Creek crossing.

Description: From starting point follow Lawaki/Nalawa district bdy until it meets Lawaki/Nababa district bdy [3090 - 4470]. Continue S along bdy to point where it meets Lawaki/Nagonenicolo district bdy (Ra/Naitasiri province bdy) at co-ordinates [2518 - 4540]. Continue along province bdy to point it meets Lawaki/Nasau district bdy at co-ordinates [2540 - 3710]. Follow N, E and then N until it meets Lawaki/Nalaba district bdy [3285 - 3870] at 0.60 Km NE of Ovalau Village (Nasau district). Continue NE, NW and then W to point where it meets Lawaki/Nalawa district bdy at co-ordinates [3608 - 4140]. Finally follow bdy S then NE back to starting point.

Note:

1. Count all houses from starting point and count towards Sawanivo Village.
2. Count Nawairuku, Namara Villages as part of this EA.

Localities: Nakorovou Village, Nawairuku Village, Namara Village, Sawenivo Village, Nubu Village, Nubudakili Sett, Vuniuto Sett, Nabuli Sett, Nacara Sett, Wailevu Sett, Nabuvesi Sett, Navatuloa Sett, Soweri Sett, Vatunivavai Sett, Waid-rata Sett.

B: Lawaki District Profile

Indicator	Variables	Data
Number of Localities	Total	15
Number of Agricultural Household	Total	172
Total of Agricultural Household Members	Male	420
	Female	347
	Total	767
Average Agricultural Household Size	Average	4.5
Number of Agricultural Household Members Attended Agricultural Training	Male	38
	Female	7
	Total	45
Number of Farmer/s (Primary/Secondary Occupation)	Male	219
	Female	15
	Total	234
Number of Farmer/s Age Group	x ≥ 10 yrs. ≤ 19 yrs.	20
	x > 19 yrs. ≤ 29 yrs.	58
	x > 29 yrs. ≤ 39 yrs.	58
	x > 39 yrs. ≤ 49 yrs.	38
	x > 49 yrs. ≤ 59 yrs.	33
	x > 59 yrs.	27
	Total	234
Number of Farmers With Savings Account	Male	113
	Female	5.0
	Total	118
Number of Farmers Without Savings Account	Male	106
	Female	10
	Total	116
Number of Farmers -Mobile Phones	Own Mobile Phone	159.0
	Do not own Mobile Phone	75
	Total	234
Number of Agricultural Household by Type of Building	A building housing two or more households	4
	An independent dwelling	168
	Total	172
Number of Agricultural Household by Type of Outer Walls	Concrete, Brick or Cement	20
	Permanent walls of tin or corrugated iron	125
	Wooden walls	27
	Total	172
Number of Agricultural Household by Main Source of Water	From a Communal Standpipe	139
	Piped without meter	31
	River or Creek	1
	Well	1
	Total	172
Number of Agricultural Household by Frequency of Access to balanced meal three times a day	Always	50
	Never	-
	Sometimes	122
	Total	172

Indicator	Variables	Data
Number of Agricultural Household by Frequency of Experience Hunger Due to Lack of Money	Never	158
	Often	-
	Sometimes	14
	Total	172
Top 5 non-sugar crop commodities grown		Banana
		Cassava
		Dalo
		Yaqona
		Vudi
Number of Agricultural Household with Farm Land by Land Tenureship	Freehold	4
	Lease from State	5
	Native Lease	5
	Traditional ownership (Mataqali, Tokatoka, Yavusa, Kovukovu/	157
	Occupy land with Informal Arrangement	2
Area of Farm Land by Land Tenureship (Ha)	Freehold	413.2
	Lease from State	131.5
	Native Lease	183.2
	Traditional ownership (Mataqali, Tokatoka, Yavusa, Kovukovu/	638.7
	Total	1,367

11.4.5 MATASO DISTRICT

A: EA Map & Description



EA Number: 11-05-(A)-0

Starting Point: Point where Kings Road crosses Mataso/Nalawa district bdy [4467 – 4625] approx. 0.47 Km S of Namarai Road junction.

Description: From starting point, follow district boundary NE to coordinate [4718-4600] where it meets Navitilevu/Mataso district boundary. Continue NE upstream Namuamua creek and SE to coordinate [5428-4357] where it meets Nakorotubu/Mataso district boundary. Follow district boundary W and S upstream Wainisici creek to coordinate [5472-4055] where it meets Mataso/Nakuilava district boundary. Continue follow district boundary W to coordinate [4863-4100] where it meets Mataso/Nababa district boundary. Follow district boundary N then NW to coordinate [4676-4224] where it meets Mataso/Nalawa district boundary. Finally follow Mataso/Nalawa district bdy N back to starting point

Note:

1. From starting point count all houses along Namarai Road towards Bureiwai district.

Localities: Nakorovou Village, Narikoso Village, Cavucavu Sett, Muana Sett, Nasau Sett, Vuniuto Sett, Wailailai Sett, Naiqaqi Sett, Navitilevu Sett, Sarava Sett, Sobasoba Sett, Uluniwai Sett, Tova Sett, Nadonumai Sett.

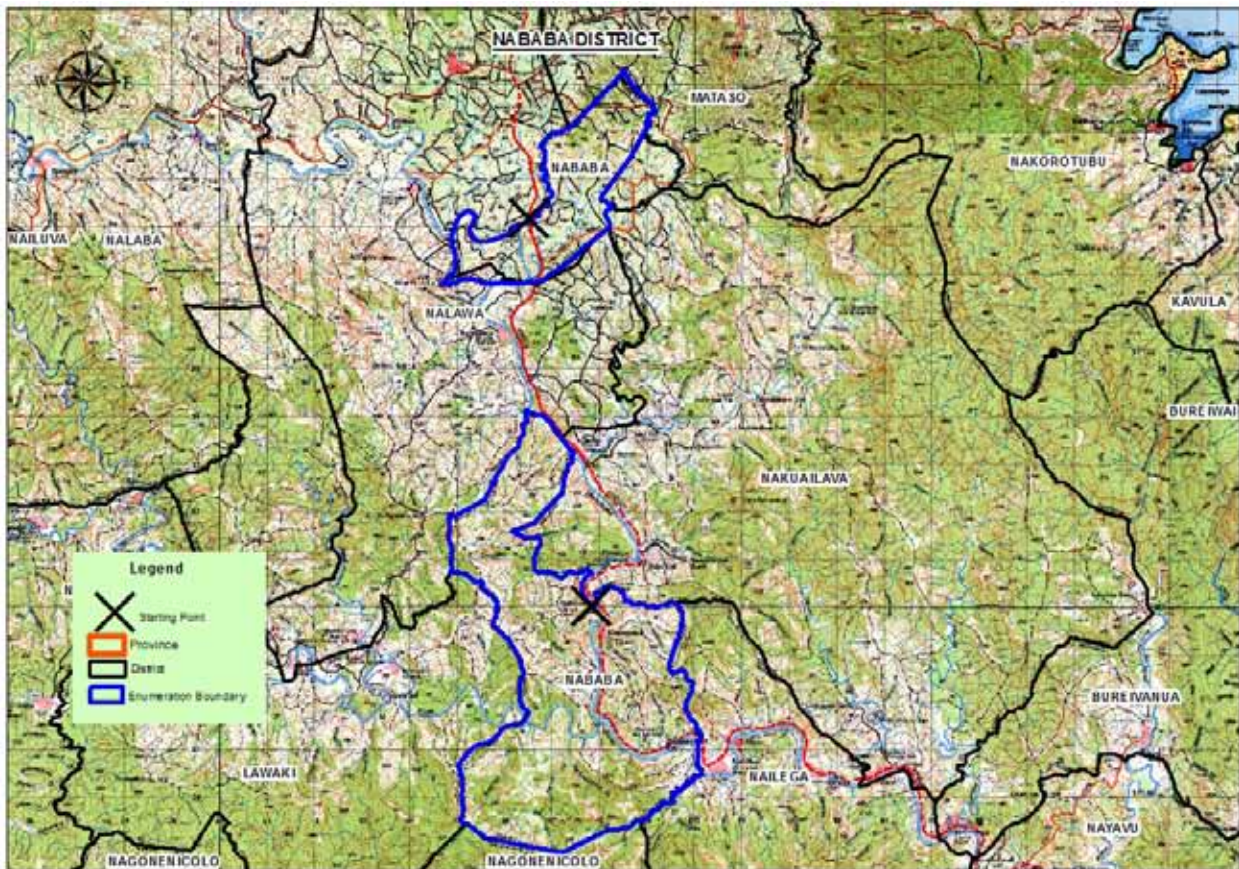
B: Mataso District Profile

Indicator	Variables	Data
Number of Localities	Total	14
Number of Agricultural Household	Total	144
Total of Agricultural Household Members	Male	317
	Female	298
	Total	615
Average Agricultural Household Size	Average	4.3
Number of Agricultural Household Members Attended Agricultural Training	Male	34
	Female	12
	Total	46
Number of Farmer/s (Primary/Secondary Occupation)	Male	169
	Female	54
	Total	223
Number of Farmer/s Age Group	x ≥ 10 yrs. ≤ 19 yrs.	15
	x > 19 yrs. ≤ 29 yrs.	38
	x > 29 yrs. ≤ 39 yrs.	54
	x > 39 yrs. ≤ 49 yrs.	41
	x > 49 yrs. ≤ 59 yrs.	40
	x > 59 yrs.	35
	Total	223
Number of Farmers With Savings Account	Male	74
	Female	20.0
	Total	94
Number of Farmers Without Savings Account	Male	95
	Female	34
	Total	129
Number of Farmers -Mobile Phones	Own Mobile Phone	116.0
	Do not own Mobile Phone	107
	Total	223
Number of Agricultural Household by Type of Building	A building housing two or more households	5
	An independent dwelling	139
	Total	144
Number of Agricultural Household by Type of Outer Walls	Concrete, Brick or Cement	40
	Permanent walls of tin or corrugated iron	69
	Walls of traditional bure materials	2
	Wooden walls	33
	Total	144
Number of Agricultural Household by Main Source of Water	Borehole	3
	From a Communal Standpipe	52
	Metered	2
	Piped without meter	74
	River or Creek	6
	Roof Tank	3
	Well	3
	Other	1
	Total	144

Indicator	Variables	Data
Number of Agricultural Household by Frequency of Access to balanced meal three times a day	Always	60
	Never	9
	Sometimes	75
	Total	144
Number of Agricultural Household by Frequency of Experience Hunger Due to Lack of Money	Never	85
	Often	1
	Sometimes	58
	Total	144
Top 5 non-sugar crop commodities grown		Cassava Vudi Dalo Banana Yaqona
Number of Agricultural Household with Farm Land by Land Tenureship	Freehold	31
	Lease from State	5
	Native Lease	5
	Traditional ownership (Mataqali, Tokatoka, Yavusa, Kovukovu/	103
	Occupy land with Informal Arrangement	4
Area of Farm Land by Land Tenureship (Ha)	Freehold	210.7
	Lease from State	43.8
	Native Lease	14.1
	Traditional ownership (Mataqali, Tokatoka, Yavusa, Kovukovu/	272.0
	Occupy land with Informal Arrangement	10.3
	Total	551

11.4.6 NABABA DISTRICT

A: EA Map & Description



EA Number: 11-06-A-0

Note

1. The district have 2 separate polygons and were described separately but use the same EA number

NABABA DISTRICT I

Starting Point: Point on Wainibuka River at Nababa/Nakuilava district bdy [4785-3000] beside Nalawa Village

Description: From Starting point, follow Nababa/Nakuilava district bdy NE then E to Nailega district bdy (Ra/Tailevu province bdy) at coordinate [4955-3009]. Follow Nababa/Nailega district bdy (Ra/Tailevu province bdy) S to Wainibuka river and follow bdy downstream Wainibuka river to coordinate [5004-2655]. From this point continue follow Nababa/Nailega district bdy SW to Kavimalimali creek [4889-2552] where it mees Nagonenicolo district bdy (Naitasiri province bdy). Follow Nababa/Nagonenicolo district bdy (Ra/Naitasiri province bdy SW then NW to coordinate [4523-2542] where it meets Lawaki district bdy [4520-2541]. Follow Nababa/Lawaki district bdy N then NE to Lawaki River [4644-2765]. Follow Nababa/Lawaki district bdy NW, N then NW to where it meets Nalawa district bdy [4484-3070]. Follow Nababa/Nalawa district bdy N then NE to Wainibuka River [4643-34-15]. Finaly follow Wainibuka River NE back to starting point.

Localities: Rokovuaka Village, Navitilevu Village, Nalalawa Village, Qaqi ni vatu (crusher), Naveidawa Sett, Nakorovu Sett, Nalutulevu Sett, Natuvu Sett, Navoka Sett

NABABA DISTRICT II

Starting Point: Bridge on Kings Highway crossing Dobuilevu creek on Nababa/Nalawa district bdy.

Description: From the starting point, follow Nababa/Nalawa district bdy NE, N then NE to coordinate [4736-4009] where it meets Mataso district bdy. In a straight line, follow Nababa/Mataso district bdy SE to Keyasi Rd and then continue along district bdy to coordinate [4850-4133]. From this point, follow Nababa/Mataso district bdy SE then SW to Veitiri Road [4820-3795] where it meets Nababa/Nalawa district bdy. Follow Nababa/Nalawa district bdy SW then W to coordinate [4466-3676] S of mouth of Navunikoka Creek. Continue follow district bdy N to Wainibuka River and follow river downstream to mouth of Dobuilevu Creek [4650-3816]. Finally follow Dobuilevu creek upstream back to Starting point.

Localities: Dreketi Village, Dobuilevu Sett, Drevedreve Sett, Veililo Sett, Kenani Sett, Delana no kina na beka, Waisava Sett (Vunimaqo), Waibasaga Sett, Vunidamanu Sett (Delana).

B: Nababa District Profile

Indicator	Variables	Data
Number of Localities	Total	18
Number of Agricultural Household	Total	141
Total of Agricultural Household Members	Male	296
	Female	281
	Total	577
Average Agricultural Household Size	Average	4.1
Number of Agricultural Household Members Attended Agricultural Training	Male	32
	Female	12
	Total	44
Number of Farmer/s (Primary/ Secondary Occupation)	Male	158
	Female	34
	Total	192
Number of Farmer/s Age Group	x ≥ 10 yrs. ≤ 19 yrs.	7
	x > 19 yrs. ≤ 29 yrs.	34
	x > 29 yrs. ≤ 39 yrs.	53
	x > 39 yrs. ≤ 49 yrs.	35
	x > 49 yrs. ≤ 59 yrs.	32
	x > 59 yrs.	31
	Total	192
Number of Farmers With Savings Account	Male	75
	Female	8.0
	Total	83
Number of Farmers Without Savings Account	Male	83
	Female	26
	Total	109
Number of Farmers -Mobile Phones	Own Mobile Phone	122.0
	Do not own Mobile Phone	70
	Total	192
Number of Agricultural Household by Type of Building	An independent dwelling	141
	Total	141

Indicator	Variables	Data
Number of Agricultural Household by Type of Outer Walls	Concrete, Brick or Cement	22
	Permanent walls of tin or corrugated iron	108
	Wooden walls	11
	Total	141
Number of Agricultural Household by Main Source of Water	Borehole	3
	From a Communal Standpipe	1
	Metered	1
	Piped without meter	112
	River or Creek	1
	Other	23
	Total	141
Number of Agricultural Household by Frequency of Access to balanced meal three times a day	Always	9
	Never	2
	Sometimes	130
	Total	141
Number of Agricultural Household by Frequency of Experience Hunger Due to Lack of Money	Never	89
	Often	-
	Sometimes	52
	Total	141
Top 5 non-sugar crop commodities grown		Cassava Banana Dalo Yaqona Kumala
Number of Agricultural Household with Farm Land by Land Tenureship	Freehold	2
	Native Lease	4
	Traditional ownership (Mataqali, Tokatoka, Yavusa, Kovukovu/	129
	Occupy land with Informal Arrangement	21
Area of Farm Land by Land Tenureship (Ha)	Freehold	0.5
	Native Lease	15.0
	Traditional ownership (Mataqali, Tokatoka, Yavusa, Kovukovu/	335.5
	Occupy land with Informal Arrangement	21.9
	Total	373

11.4.7 NAILUVA DISTRICT

A: EA Map & Description



EA Number: 11-07-A-0

Starting Point: Point where Burelevu-Nailuva Road crosses Nailuva/Nalaba district bdy [3790 - 3580] approx. 1.50 Km SW of Namara Village (Nalaba district).

Description: From the starting point, follow Nailuva/Nalaba district bdy E, S then SW to point where it meets Nasai district bdy [3348-3352]. Follow Nailuva/Nasau district bdy SW, NW, N then W to point where it meets Naboubuco district bdy (Naitasiri provincial bdy) [2789-3250]. Follow Nailuva/ Naboubuco (Ra/Naitasiri Provincial bdy W then NW to point where it meets Savatu district bdy (Ba provincial bdy) [2328-3587]. Follow Nailuva/Savatu district bdy (Ra/Ba provincial bdy NW to point where it meets Naiyalayala district bdy. Follow Nailuva/Naiyalayala district bdy NE to point where it meets Tokaimalo district bdy [2790-4119]. Follow Nailuva/Tokaimalo district bdy SE, SW, NE the E to Sausau Trig Station. Continue follow district bdy NE to point where it meets Nalaba district bdy. Follow Nailuva/Nalaba district bdy SE to Nailuva road [3588-3778] then continue follow district bdy W, S then W back to starting point.

Note:

1. *Nailuva district is accessible from Burelevu – Nailuva Road.*
2. *Count all houses from Nasavu Village upto Naqelecibi along Nabalasere Road.*
3. *Enumerator to take note on places where boundaries intersect along road.*

Localities: Nabalasere Village, Nailuva Village, Naqelecibi Village, Nararavou Village, Nasavu Village, Buca Sett, Wawena Sett, Nakoro Sett, Vunidakua Sett, Vunikodi Sett, Nayavukasei Sett, Uluvatu Sett, Vuke Sett, Naikava Sett, Navakasere Sett, Vunisea Sett, Waicake Sett, Vunivulavula Sett, Vunimarasa Sett, Nadau Sett.

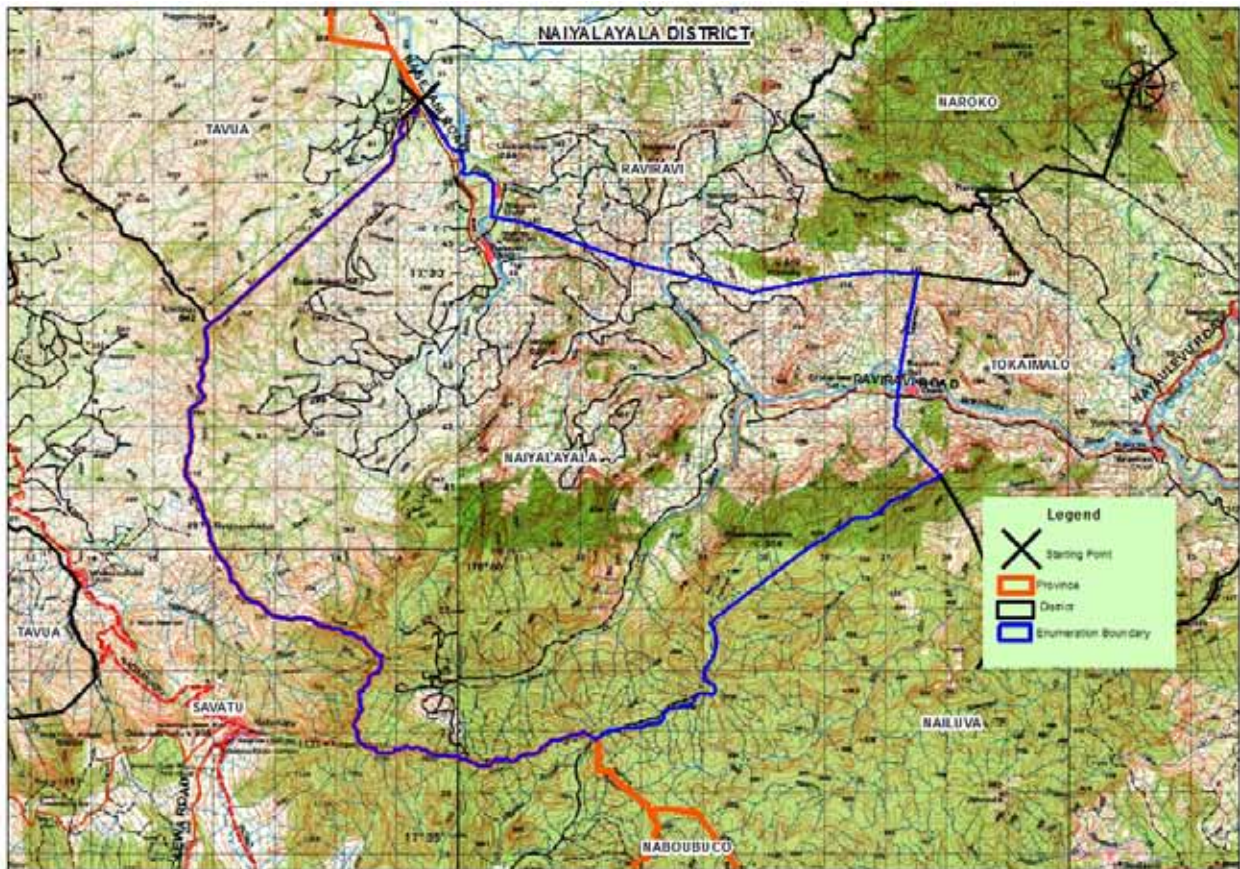
B: Nailuva District Profile

Indicator	Variables	Data
Number of Localities	Total	20
Number of Agricultural Household	Total	136
Total of Agricultural Household Members	Male	254
	Female	245
	Total	499
Average Agricultural Household Size	Average	3.7
Number of Agricultural Household Members Attended Agricultural Training	Male	14
	Female	4
	Total	18
Number of Farmer/s (Primary/Secondary Occupation)	Male	147
	Female	18
	Total	165
Number of Farmer/s Age Group	x > 19 yrs. ≤ 29 yrs.	40
	x > 29 yrs. ≤ 39 yrs.	43
	x > 39 yrs. ≤ 49 yrs.	36
	x > 49 yrs. ≤ 59 yrs.	24
	x > 59 yrs.	22
	Total	165
Number of Farmers With Savings Account	Male	63
	Female	5.0
	Total	68
Number of Farmers Without Savings Account	Male	84
	Female	13
	Total	97
Number of Farmers -Mobile Phones	Own Mobile Phone	100.0
	Do not own Mobile Phone	65
	Total	165
Number of Agricultural Household by Type of Building	A building housing two or more households	2
	An independent dwelling	134
	Total	136
Number of Agricultural Household by Type of Outer Walls	Concrete, Brick or Cement	2
	Permanent walls of tin or corrugated iron	117
	Walls of traditional bure materials	1
	Wooden walls	16
	Total	136
Number of Agricultural Household by Main Source of Water	From a Communal Standpipe	29
	Metered	15
	Piped without meter	92
	Total	136
Number of Agricultural Household by Frequency of Access to balanced meal three times a day	Always	47
	Never	1
	Sometimes	87
	Total	135

Indicator	Variables	Data
Number of Agricultural Household by Frequency of Experience Hunger Due to Lack of Money	Never	54
	Often	5
	Sometimes	76
	Total	135
Top 5 non-sugar crop commodities grown		Yaqona
		Dalo
		Cassava
		Vudi
		Banana
Number of Agricultural Household with Farm Land by Land Tenureship	Native Lease	1
	Traditional ownership (Mataqali, Tokatoka, Yavusa, Kovukovu/	133
	Occupy land with Informal Arrangement	3
Area of Farm Land by Land Tenureship (Ha)	Native Lease	16.2
	Traditional ownership (Mataqali, Tokatoka, Yavusa, Kovukovu/	140.4
	Occupy land with Informal Arrangement	2.3
	Total	159

11.4.8 NAIYALAYALA DISTRICT

A: EA Map & Description



EA Number: 11-08-A-0

Starting Point: Point where Naseyani Road crosses Naiyalayala/Raviravi district Bdy.

Description: From Starting point, follow Naiyalayala/Raviravi district bdy SE along Naseyani road then to Yaqara River. Follow river downstream to coordinate [2056-4543] south of Nananu village. From this point, follow district bdy E to point where it meets Tokaimalo district bdy [2762-4453]. Follow Naiyalayala/Tokaimalo district bdy S then SE to [oint where it meets Nailuva district bdy [2789-4119]. Follow Naiyalayala/Nailuva district bdy SW, S then West to point where it meets Savatu district bdy [2729-3686]. Follow Naiyalayala/Savatu district bdy W then N to point where it meets Tavua district bdy [1582-4389]. Finally follow Naiyalayala/Tavua district bdy NE and NW back to Starting point.

Localities: Coboni Sett, Drauniivi Village, Drauniivi Sett, Loqa Sett, Nakinawai Sett, Nananu Village, Nanuku Sett, Narauyaba Village, Naseyani Villa, Navadili Sett, Naveicomaca Sett, Navunitivi Sett, Rabulu Village, Rabulu Sett, Togovere Vilage Caboni Sett, Navatu Sett, Togovere Village, Vitivanua Sett.

B: Naiyalayala District Profile

Indicator	Variables	Data
Number of Localities	Total	18
Number of Agricultural Household	Total	459
Total of Agricultural Household Members	Male	1,045
	Female	998
	Total	2,043
Average Agricultural Household Size	Average	4.5
Number of Agricultural Household Members Attended Agricultural Training	Male	87
	Female	27
	Total	114
Number of Farmer/s (Primary/Secondary Occupation)	Male	422
	Female	38
	Total	460
Number of Farmer/s Age Group	x ≥ 10 yrs. ≤ 19 yrs.	13
	x > 19 yrs. ≤ 29 yrs.	81
	x > 29 yrs. ≤ 39 yrs.	116
	x > 39 yrs. ≤ 49 yrs.	91
	x > 49 yrs. ≤ 59 yrs.	101
	x > 59 yrs.	58
	Total	460
Number of Farmers With Savings Account	Male	268
	Female	15.0
	Total	283
Number of Farmers Without Savings Account	Male	154
	Female	23
	Total	177
Number of Farmers -Mobile Phones	Own Mobile Phone	348.0
	Do not own Mobile Phone	112
	Total	460
Number of Agricultural Household by Type of Building	A building housing two or more households	5
	An independent dwelling	454
	Total	459
Number of Agricultural Household by Type of Outer Walls	Concrete, Brick or Cement	102
	Permanent walls of tin or corrugated iron	293
	Walls of traditional bure materials	1
	Wooden walls	63
	Total	459
Number of Agricultural Household by Main Source of Water	Borehole	178
	From a Communal Standpipe	151
	Metered	62
	Piped without meter	14
	River or Creek	9
	Roof Tank	15
	Well	2
	Other	28
	Total	459

Indicator	Variables	Data
Number of Agricultural Household by Frequency of Access to balanced meal three times a day	Always	242
	Never	6
	Sometimes	205
	Total	453
Number of Agricultural Household by Frequency of Experience Hunger Due to Lack of Money	Never	141
	Often	15
	Sometimes	297
	Total	453
Top 5 non-sugar crop commodities grown		Cassava Vudi Banana Bele Eggplant
Number of Agricultural Household with Farm Land by Land Tenureship	Freehold	8
	Lease from State	21
	Native Lease	66
	Traditional ownership (Mataqali, Tokatoka, Yavusa, Kovukovu/ Occupy land with Informal Arrangement	318
	16	
Area of Farm Land by Land Tenureship (Ha)	Freehold	12.5
	Lease from State	56.5
	Native Lease	700.2
	Traditional ownership (Mataqali, Tokatoka, Yavusa, Kovukovu/ Occupy land with Informal Arrangement	801.7
	8.9	
	Total	1,580

11.4.9 NAKOROTUBU DISTRICT

A: EA Map & Description



EA Number: 11-09-(A)-0

Starting Point: Point where Namarai Road crosses Nakorotubu/Mataso district bdy on Wainisici Creek.

Description: From starting point follow Nakorotubu/Mataso district bdy NE to HWM. Follow district bdy SE along HWM to point where it meets Kavula district bdy. Follow Nakorotubu/Kavula district bdy SW to point where it meets Nakuilava district bdy [5666-3450]. Follow Nakorotubu/Nakuilava district bdy N then W to point where it meets Mataso district bdy [5485-3955]. Finally follow Nakorotubu/Mataso district bdy N, SW then N back to Starting point.

Note:

1. Count all houses from Vesira Farm to Verevere.

Localities: Namarai Village, Naocobau Village, Verevere Village, Saioko Village, Nadavacia Village, Buca Sett, Da'a Sett, Sovusovu Sett, Nadregadrega Sett, Nakorodalawa Sett, Talekai Sett, Wai Sett.

B: Nakorotubu District Profile

Indicator	Variables	Data
Number of Localities	Total	12
Number of Agricultural Household	Total	98
Total of Agricultural Household Members	Male	164
	Female	166
	Total	330
Average Agricultural Household Size	Average	3.4
Number of Agricultural Household Members Attended Agricultural Training	Male	164
	Female	166
	Total	330
Number of Farmer/s (Primary/Secondary Occupation)	Male	90
	Female	38
	Total	128
Number of Farmer/s Age Group	x ≥ 10 yrs. ≤ 19 yrs.	2
	x > 19 yrs. ≤ 29 yrs.	17
	x > 29 yrs. ≤ 39 yrs.	20
	x > 39 yrs. ≤ 49 yrs.	24
	x > 49 yrs. ≤ 59 yrs.	29
	x > 59 yrs.	36
	Total	128
Number of Farmers With Savings Account	Male	37
	Female	4.0
	Total	41
Number of Farmers Without Savings Account	Male	53
	Female	34
	Total	87
Number of Farmers -Mobile Phones	Own Mobile Phone	73.0
	Do not own Mobile Phone	55
	Total	128
Number of Agricultural Household by Type of Building	A building housing two or more households	1
	An independent dwelling	97
	Total	98
Number of Agricultural Household by Type of Outer Walls	Concrete, Brick or Cement	9
	Permanent walls of tin or corrugated iron	73
	Wooden walls	16
	Total	98
Number of Agricultural Household by Main Source of Water	Metered	2
	Piped without meter	94
	River or Creek	1
	Roof Tank	1
	Total	98

Indicator	Variables	Data
Number of Agricultural Household by Frequency of Access to balanced meal three times a day	Always	24
	Never	14
	Sometimes	60
	Total	98
Number of Agricultural Household by Frequency of Experience Hunger Due to Lack of Money	Never	51
	Often	2
	Sometimes	45
	Total	98
Top 5 non-sugar crop commodities grown		Cassava Vudi Yaqona Voivoi Banana
Number of Agricultural Household with Farm Land by Land Tenureship	Traditional ownership (Mataqali, Tokatoka, Yavusa, Kovukovu/	95
	Occupy land with Informal Arrangement	4
Area of Farm Land by Land Tenureship (Ha)	Traditional ownership (Mataqali, Tokatoka, Yavusa, Kovukovu/	945.6
	Occupy land with Informal Arrangement	5.3
	Total	951

11.4.10 NAKUILAVA DISTRICT

A: EA Map & Description



EA Number: 11-10-A-0

Starting Point: Point on Wainibuka River where Nakuilava, Nababa and Nalawa meets, E of Dama village [4720-3354].

Description: From starting point, follow Nakuilava/Nalawa district bdy NE then E crossing Dewala Creek to Toki settlement Road and follow road E again to Dewala Creek. Follow Dewala Creek downstream NW to coordinate [4844-3336] and continue follow district bdy N to point where it meets Nababa district bdy [4824-3789]. Follow Nakuilava/Nababa district bdy NE along Veitiri Creek to point where it meets Mataso district bdy [4950-3885]. Follow Nakuilava/Mataso district bdy E to point where it meets Nakorotubu district bdy [5479-3949]. Follow Nakuilava/Nakorotubu district bdy SE to point where it meets Bureivanua district bdy [5666-3456]. Follow Nakuilava/Bureivanua district bdy SE, S then SW to point where it meets Nailega district bdy (Tailevu provincial bdy) [5512-2594]. Follow Nakuilava/Nailega district bdy (Ra/Tailevu provincial bdy) NW to Wainibuka River [5462-2620]. Follow district bdy up along Wainibuka River to mouth of Ualilai Creek [5348-2622] and continue follow district bdy along Ualilai Creek to approx. 0.96km upstream to coordinate [5332-2683]. From this point, follow bdy NW then W to Nalala Creek [4966-3000] where it meets Nababa district bdy. Follow Nakuilava/Nababa district bdy NE then S to Wainibuka River beside Nalalawa Village [4785-3000]. Continue follow district bdy NE along Wainibuka River to mouth of Nautovoti Creek and follow Nautovoti Creek approx. 1.29km upstream [4662-3076]. From this point, follow bdy N to Waitakala Creek [4668-3143] then continue NW then NE to Wainibuka River. Finally follow Wainibuka River upstream back to Starting point.

Note:

1. Count all houses within EA from starting enumerate towards Korovou.
2. Enumerator to take note on places where boundaries intersect along road.

Localities: Bucalevu Village, Toki Village, Tobu Village, Savulotu Village, Dama Village, Nasavu Sett, Nabukelevu Sett, Nasavumiramira Sett, Navola Sett, Nawawa Sett, Waililai Sett, Namoto Sett, Navatuva Sett, Waimomo Sett.

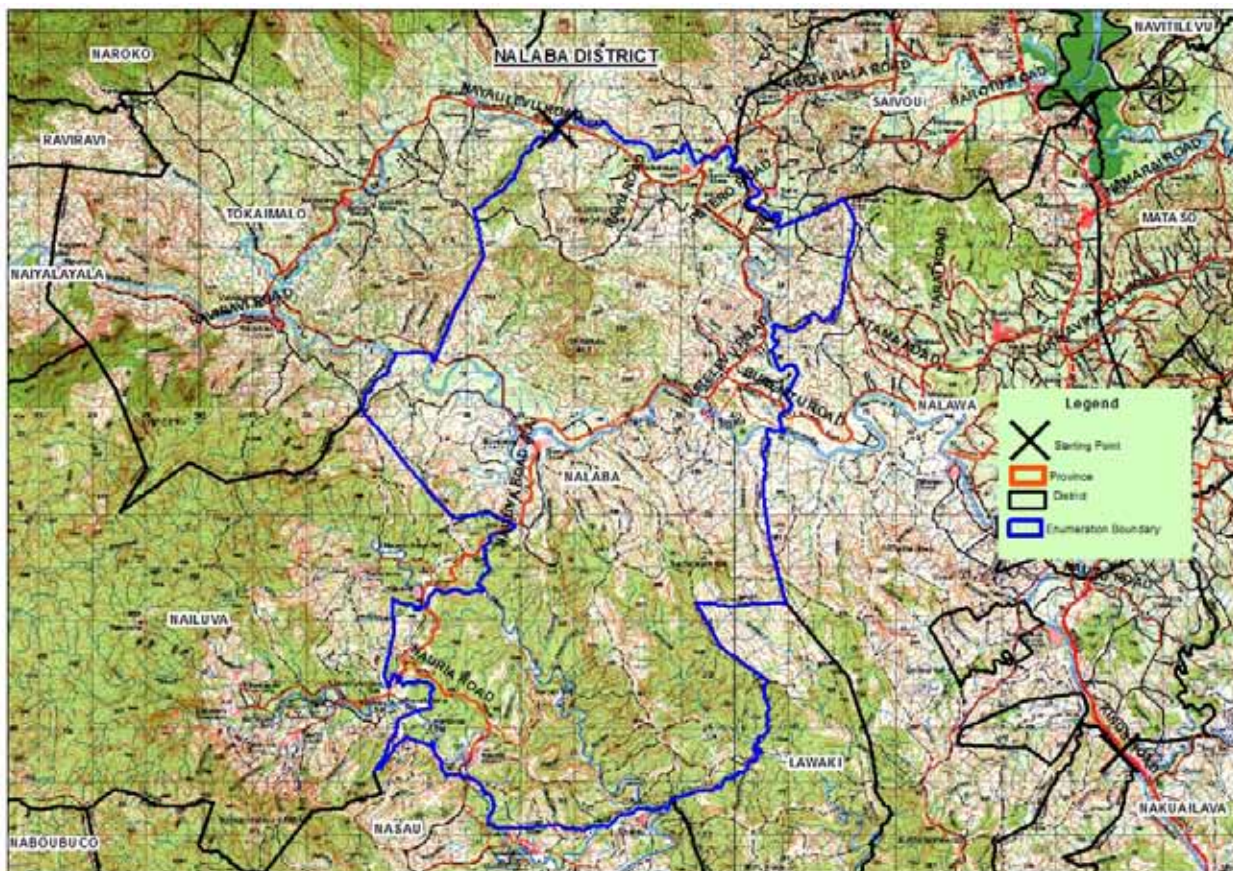
B: Nakuiava District Profile

Indicator	Variables	Data
Number of Localities	Total	14
Number of Agricultural Household	Total	197
Total of Agricultural Household Members	Male	444
	Female	400
	Total	844
Average Agricultural Household Size	Average	4.3
Number of Agricultural Household Members Attended Agricultural Training	Male	5
	Female	-
	Total	5
Number of Farmer/s (Primary/Secondary Occupation)	Male	165
	Female	13
	Total	178
Number of Farmer/s Age Group	x ≥ 10 yrs. ≤ 19 yrs.	6
	x > 19 yrs. ≤ 29 yrs.	55
	x > 29 yrs. ≤ 39 yrs.	49
	x > 39 yrs. ≤ 49 yrs.	44
	x > 49 yrs. ≤ 59 yrs.	34
	x > 59 yrs.	31
	Total	219
Number of Farmers With Savings Account	Male	40
	Female	1.0
	Total	41
Number of Farmers Without Savings Account	Male	165
	Female	13
	Total	178
Number of Farmers -Mobile Phones	Own Mobile Phone	125.0
	Do not own Mobile Phone	94
	Total	219
Number of Agricultural Household by Type of Building	A building housing two or more households	1
	An independent dwelling	196
	Total	197
Number of Agricultural Household by Type of Outer Walls	Concrete, Brick or Cement	6
	Permanent walls of tin or corrugated iron	164
	Wooden walls	27
	Total	197
Number of Agricultural Household by Main Source of Water	Borehole	1
	From a Communal Standpipe	49
	Metered	1
	Piped without meter	17
	River or Creek	7
	Roof Tank	3
	Other	119
	Total	197

Indicator	Variables	Data
Number of Agricultural Household by Frequency of Access to balanced meal three times a day	Always	106
	Never	26
	Sometimes	60
	Total	192
Number of Agricultural Household by Frequency of Experience Hunger Due to Lack of Money	Never	139
	Often	3
	Sometimes	50
	Total	192
Top 5 non-sugar crop commodities grown		Cassava Yaqona Dalo Banana Kumala
Number of Agricultural Household with Farm Land by Land Tenureship	Freehold	7
	Native Lease	2
	Traditional ownership (Mataqali, Tokatoka, Yavusa, Kovukovu/	181
	Occupy land with Informal Arrangement	1
Area of Farm Land by Land Tenureship (Ha)	Freehold	4.9
	Native Lease	10.5
	Traditional ownership (Mataqali, Tokatoka, Yavusa, Kovukovu/	140.6
	Occupy land with Informal Arrangement	0.8
	Total	157

11.4.10 NALABA DISTRICT

A: EA Map & Description



EA Number: 11-11-A-0

Starting Point: Bridge on Nabalabala Road crossing Waidalau Creek on Nalaba/Tokaimalo district bdy Point where Burenitu Rd crosses Nalaba/Nalawa district Bdy [3946-4446].

Description: From Starting point, follow Nalawa/Tokaimalo district bdy along Waidalau Creek approx. 2.77km upstream [4075-4340]. From this point, follow bdy in a straight point to Batinivatu Trig Station-272 where it meets Nalawa district bdy. Follow Nalaba/Nalawa district bdy S then W back to Waidalau Creek and follow Creek downstream to Wainibuka River [4095-3953]. Continue follow district bdy W, SE and SW to coordinate [3881-3265] SW of Lawaki River. Follow bdy SW to Lawaki River then follow river upstream to mouth of Nabua Creek [3820-3249]. From this point, follow Bdy W to Savu Creek [3551-3240] the continue follow bdy along Savu Creek approx. 2.60km upstream to point where it meets Nailuva district bdy [3409-3431]. Follow Nalaba/Nailuva district bdy NE, N then W to Nailuva Road. From this point, continue to follow bdy SW, N then East back to Nailuva Road on Bridge crossing Nabua River. Follow bdy along Nabua River at approx. 1.29km to coordinate [3529-3655]. Follow bdy NE, NW then NE to Waidalau Creek and finally follow Creek back to Starting Point.

Note:

1. Count all houses from Waidalau Creek along Burelevu Road excessing into Burelevu-Nailuva Road uptil Nauria.
2. Enumerator to take note on places where boundaries intersect along road.
3. Count all houses from Waidalau Creek towards Vunisea uptil the next intersection of Waidalau Creek, approx. 1.60 Km ESE of Vunisea Village (Tokaimalo district).

Localities: Burelevu Village, Nativi Village, Namata Village, Dalaira Sett, Dromonaqumu Sett, Koroditi Sett, Koroveremo Sett, Korovou Sett, Qaralasa Sett, Savavatoqi Sett, Savunaura Sett, Sedravurua Sett, Korovou Sett, Naqaqa Sett, Viribi Sett, Vunimacaole Sett, Werua Sett, Namoli Sett.

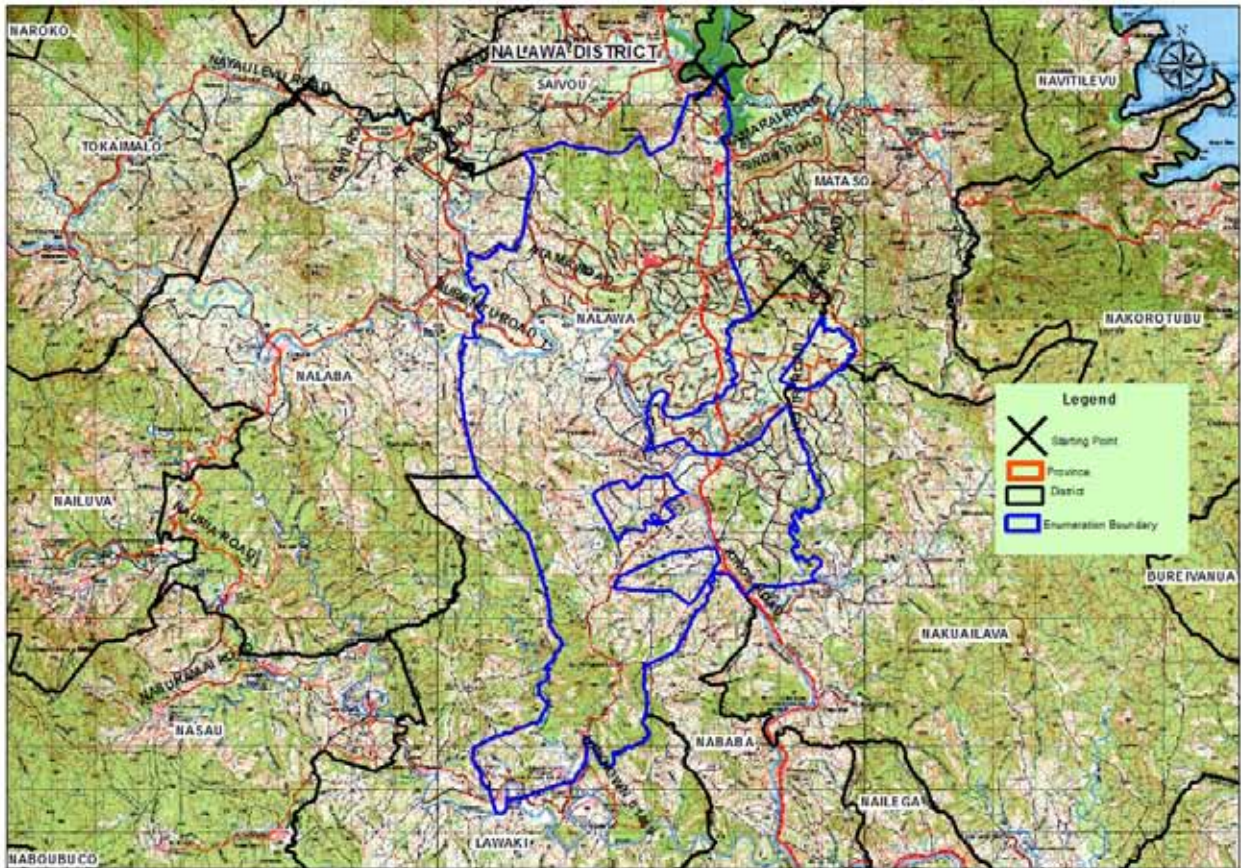
B: Nalaba District Profile

Indicator	Variables	Data
Number of Localities	Total	18
Number of Agricultural Household	Total	114
Total of Agricultural Household Members	Male	296
	Female	281
	Total	577
Average Agricultural Household Size	Average	4.1
Number of Agricultural Household Members Attended Agricultural Training	Male	32
	Female	12
	Total	44
Number of Farmer/s (Primary/Secondary Occupation)	Male	158
	Female	34
	Total	192
Number of Farmer/s Age Group	x ≥ 10 yrs. ≤ 19 yrs.	7
	x > 19 yrs. ≤ 29 yrs.	34
	x > 29 yrs. ≤ 39 yrs.	53
	x > 39 yrs. ≤ 49 yrs.	35
	x > 49 yrs. ≤ 59 yrs.	32
	x > 59 yrs.	31
	Total	192
Number of Farmers With Savings Account	Male	75
	Female	8.0
	Total	83
Number of Farmers Without Savings Account	Male	83
	Female	26
	Total	109
Number of Farmers -Mobile Phones	Own Mobile Phone	122.0
	Do not own Mobile Phone	70
	Total	192
Number of Agricultural Household by Type of Building	An independent dwelling	141
Number of Agricultural Household by Type of Outer Walls	Concrete, Brick or Cement	22
	Permanent walls of tin or corrugated iron	108
	Wooden walls	11
	Total	141
Number of Agricultural Household by Main Source of Water	Borehole	3
	From a Communal Standpipe	1
	Metered	1
	Piped without meter	112
	River or Creek	1
	Other	23
	Total	141

Indicator	Variables	Data
Number of Agricultural Household by Frequency of Access to balanced meal three times a day	Always	9
	Never	2
	Sometimes	130
	Total	141
Number of Agricultural Household by Frequency of Experience Hunger Due to Lack of Money	Never	89
	Often	-
	Sometimes	52
	Total	141
Top 5 non-sugar crop commodities grown		Cassava Vudi Banana Bele Chillies
Number of Agricultural Household with Farm Land by Land Tenureship	Freehold	2
	Native Lease	4
	Traditional ownership (Mataqali, Tokatoka, Yavusa, Kovukovu/ Occupy land with Informal Arrangement	129
	21	
Area of Farm Land by Land Tenureship (Ha)	Freehold	0.5
	Native Lease	15.0
	Traditional ownership (Mataqali, Tokatoka, Yavusa, Kovukovu/ Occupy land with Informal Arrangement	335.5
	21.9	
	Total	373

11.4.12 NALAWA DISTRICT

A: EA Map & Description



EA Number: 11-12-(A-B)-0

Star Oting Point: Point where Kings Rd crosses Saivou/Nalawa district bdy [4763-4587].

Description: From Starting Point, follow Saivou/Nalawa district bdy SE along Kings Road then NE to Rukuruku Creek [4776-4557] where it meets Mataso district bdy. Follow Nalawa/Mataso district bdy S to Vunikalokoloa Road then SE to coordinate [4736-4008] where it meets Nababa district bdy. Follow Nalawa/Nababa district bdy SW to source of Dobuilevu Creek. Follow bdy S then SW along Dobuilevu River to its mouth on Wainibukaka River. From this point continue follow bdy along Wainibuka River at approx. 2.09km upstream to mouth of Navunikoka Creek [4492-3794]. Follow bdy S along Navunikoka Creek then E crossing Wainibuka River again and NE to Veitiri Road where it meets Nakuilava district bdy [4821-3799]. Follow Nalawa/Nakuilava district bdy SW then South to Dewala Creek [4843-3435]. Continue follow bdy along Creek to coordinate [4877-3384] then W and SW to Wainibuka River where it meets Nababa district bdy. Follow Nalawa/Nababa district bdy NW along Wainibuka River to the Mouth of Waisali Creek. Follow district bdy SW along Waisali Creek then S to Veivala Creek where it meets Lawaki district bdy. Follow Nalawa/Lawaki district bdy SW then NW to Lau/Dawa/Lawaki Road. Continue follow district bdy SW to Lawaki River then SW, NW then NE to Daoba River. Follow bdy NW to point where it meets Nalaba district [4109-3641]. Follow Nalawa/Nalaba district bdy N to mouth of Waidalau Creek on Wainibuka River. Continue follow bdy along Waidalau River at approx. 2.60km to mouth of Namatadavui Creek. From this point, follow district bdy E along Namatadavui Creek then NE and NW to Batinivatu Trig Station – 272 where it meets Saivou district bdy. Finally follow Nalawa/Saivou district bdy E, SE then NE back to Starting Point.

Localities: Matawailevu Village, Nausori Village, Burenitu Village, Nauria Village, Bainisoqosoqo Sett, Dawa Sett, Dobuilevu Sett, Savusavu Sett, Narau Sett, Banuai Sett, Batiga Sett, Buca Sett, Lau Sett, Waitekala Sett, Nauto Sett, Vatuwaqa sett Ra High School, Vunikavikaloa Sett, Waimicia Sett, Daumarawa Sett

Note:

1. Enumerator to include settlements in Dreketi road (part of), East of Nalawa district.

B: Nalawa District Profile

Indicator	Variables	Data
Number of Localities	Total	20
Number of Agricultural Household	Total	218
Total of Agricultural Household Members	Male	471
	Female	423
	Total	894
Average Agricultural Household Size	Average	4.1
Number of Agricultural Household Members Attended Agricultural Training	Male	471
	Female	423
	Total	894
Number of Farmer/s (Primary/Secondary Occupation)	Male	245
	Female	27
	Total	272
Number of Farmer/s Age Group	x ≥ 10 yrs. ≤ 19 yrs.	6
	x > 19 yrs. ≤ 29 yrs.	51
	x > 29 yrs. ≤ 39 yrs.	61
	x > 39 yrs. ≤ 49 yrs.	56
	x > 49 yrs. ≤ 59 yrs.	52
	x > 59 yrs.	46
	Total	272
Number of Farmers With Savings Account	Male	136
	Female	9.0
	Total	145
Number of Farmers Without Savings Account	Male	109
	Female	18
	Total	127
Number of Farmers -Mobile Phones	Own Mobile Phone	184.0
	Do not own Mobile Phone	88
	Total	272
Number of Agricultural Household by Type of Building	A building housing two or more households	1
	An independent dwelling	217
	Total	218
Number of Agricultural Household by Type of Outer Walls	Concrete, Brick or Cement	52
	Permanent walls of tin or corrugated iron	139
	Wooden walls	27
	Total	218
Number of Agricultural Household by Main Source of Water	Borehole	13
	From a Communal Standpipe	6
	Metered	5
	Piped without meter	180
	River or Creek	10
	Roof Tank	3
	Well	1
	Total	218

Indicator	Variables	Data
Number of Agricultural Household by Frequency of Access to balanced meal three times a day	Always	109
	Never	29
	Sometimes	80
	Total	218
Number of Agricultural Household by Frequency of Experience Hunger Due to Lack of Money	Never	186
	Often	4
	Sometimes	28
	Total	218
Top 5 non-sugar crop commodities grown		Cassava Vudi Banana Dalo Yaqona
Number of Agricultural Household with Farm Land by Land Tenureship	Freehold	6
	Native Lease	22
	Traditional ownership (Mataqali, Tokatoka, Yavusa, Kovukovu/	176
	Occupy land with Informal Arrangement	12
	Occupy without any Legal Arrangement	1
Area of Farm Land by Land Tenureship (Ha)	Freehold	13.8
	Lease from State	
	Native Lease	160.7
	Traditional ownership (Mataqali, Tokatoka, Yavusa, Kovukovu/	367.9
	Occupy land with Informal Arrangement	8.0
	Occupy without any Legal Arrangement	0.4
	Total	551

11.4.13 NAROKO DISTRICT

A: EA Map & Description



EA Number: 11-13-(A-B)-0

Note:

1. The district have two separate polygons

NAROKO DISTRICT I

Starting Point: Point where Tuvatuva Road crosses Naroko I/Rakiraki district bdy [4017-5748].

Description: From Starting Point, follow Naroko I/Rakiraki district bdy NW, NE then NW to coordinate [4025-5906] and continue follow district bdy SE than NE to point where it meets Navolau district bdy [4283-6042]. Follow Naroko I/Navolau district bdy SE, SW then SE to Hill 411. Continue follow district bdy S then SE to HWM at Ucuivatolu Point. Follow Naroko I district bdy S, w then S along HWM to point where it meets Saivou district bdy [4449-5200]. Follow Naroko I/Saivou district bdy SW, NW then SW to hill 431 and continue on district bdy SW, NW and SW to point where it meets Tokaimalo district bdy. Follow Naroko/Tokaimalo district bdy NW, SW then W to Vatutoka Trig Station 847. From this point follow district bdy in a straight line to Nasovuni Creek and follow Creek SE then SW to coordinate [3565-4635]. From this point, follow district bdy NW than N to point where it meets Raviravi district bdy at Nakauvadra Range [3450-5172]. Follow Naroko I/Raviravi district bdy N at approx. 0.60km to point where it meets Rakiraki district bdy [3468-5245]. Follow Naroko I/Rakiraki district bdy N, NE then SE to Drauniyavutia Creek. Follow Drauniyavutia Creek downstream to bridge on Drauniyavutia Settlement along Narara Road. From this point, follow district bdy N to Penang River and follow River downstream to mouth of an unknown Creek at approx.1.52km. Finally follow district bdy SE to 145 crossinging Tuva Settlement and NE back to Starting Point.

Localities: Vatukacevaceva Village, Vatuka Sett, Burebau Sett, Dokanavatu Sett, Draunivau Village, Korotale Sett, Madhuvani Sett, Naboutolu Village, Narara Village, Narara Settlement, Buka Sett, Nokonoko Village, Vaidoko Village, Vaidoko Sett,

NAROKO DISTRICT II

EA Number: 11-13-(A-B)-0

Starting Point: Point where Vatu-kacevaceva Road crosses Naroko II/Raviravi district bdy [3019-5383] NE of Vatu-kacevaceva Village.

Description: From Starting Point, follow Naroko II/Ravirai district bdy SE, NE then SE to point where it Meets Tokaimalo district bdy passing Nakauvadra Range [3182-5110]. Follow Naroko II/Tokaimalo district bdy NW then SE along Volivoli Creek to coordinate [3166-4814]. From this point, continue follow district bdy NW, SW then West to coordinate [2851-4586] NW of Narauyaba Settlement. Follow bdy NW to Waililai Creek [2860-4564] where it meets Raviravi district bdy. Follow Naroko II/Raviravi district bdy W along Waililai Creek the NW to Loga Creek at Loga Settlement. Continue follow bdy NE along Loga Creek then N to Tabalenikula Trig and on the same direction Station-852 to Suvasuvatuidamu Trig Station -263. Finally follow district bdy SE to Vatu-kacevaceva Village then NE back to Starting Point

Localities: Rewasa Village, Drana Sett

B: Naroko District Profile

Indicator	Variables	Data
Number of Localities	Total	16
Number of Agricultural Household	Total	325
Total of Agricultural Household Members	Male	668
	Female	645
	Total	1,313
Average Agricultural Household Size	Average	4.0
Number of Agricultural Household Members Attended Agricultural Training	Male	60
	Female	28
	Total	88
Number of Farmer/s (Primary/Secondary Occupation)	Male	318
	Female	28
	Total	346
Number of Farmer/s Age Group	x ≥ 10 yrs. ≤ 19 yrs.	5
	x > 19 yrs. ≤ 29 yrs.	41
	x > 29 yrs. ≤ 39 yrs.	74
	x > 39 yrs. ≤ 49 yrs.	76
	x > 49 yrs. ≤ 59 yrs.	81
	x > 59 yrs.	69
	Total	346
Number of Farmers With Savings Account	Male	214
	Female	11.0
	Total	225
Number of Farmers Without Savings Account	Male	104
	Female	17
	Total	121
Number of Farmers -Mobile Phones	Own Mobile Phone	217.0
	Do not own Mobile Phone	129
	Total	346
Number of Agricultural Household by Type of Building	A building housing two or more households	1
	An independent dwelling	320
	Other Type	4
	Total	325

Indicator	Variables	Data
Number of Agricultural Household by Type of Outer Walls	Concrete, Brick or Cement	76
	Permanent walls of tin or corrugated iron	211
	Walls of makeshift or improvised materials	1
	Walls of traditional bure materials	1
	Wooden walls	36
	Total	325
Number of Agricultural Household by Main Source of Water	Borehole	6
	From a Communal Standpipe	8
	Metered	103
	Piped without meter	205
	River or Creek	3
	Total	325
Number of Agricultural Household by Frequency of Access to balanced meal three times a day	Always	181
	Never	20
	Sometimes	123
	Total	324
Number of Agricultural Household by Frequency of Experience Hunger Due to Lack of Money	Never	238
	Often	48
	Sometimes	38
	Total	324
Top 5 non-sugar crop commodities grown		Cassava Vudi Bele Banana Eggplant
Number of Agricultural Household with Farm Land by Land Tenureship	Freehold	56
	Lease from State	21
	Native Lease	19
	Traditional ownership (Mataqali, Tokatoka, Yavusa, Kovukovu/	197
	Occupy land with Informal Arrangement	19
	Occupy without any Legal Arrangement	13
Area of Farm Land by Land Tenureship (Ha)	Freehold	77.8
	Lease from State	87.6
	Native Lease	120.7
	Traditional ownership (Mataqali, Tokatoka, Yavusa, Kovukovu/	266.9
	Occupy land with Informal Arrangement	12.2
	Occupy without any Legal Arrangement	55.2
	Total	620

11.4.14 NASAU DISTRICT

A: EA Map & Description



EA Number: 11-14-AB-0

Starting Point: Bridge on Nasukamai Road crossing Savu Creek [3497 - 3330] at S end of Nauria Village

Description: From starting point follow Nasau/Nalaba district bdy SE along Svū Creek at approx. 1.29km downstream to coordinate [3551-3216]. From this point, follow district bdy NW to coordinate [3886-3268] NE of Ovalau Village where it meets Lawaki district bdy. Follow Lawaki/Nasau district bdy SE to coordinate [3973-3049] and NW to Lawaki River. Follow district bdy downstream along Lawaki River at approx. 0.99km and SW, SE then NW to Nukulau Rd [3938-2995]. From this point, follow district bdy S then SE to point where it meets Nagonenicolo district bdy (Naitasiri provincial bdy) [3739-2511]. Follow Nasu/Nagonenicolo district bdy (Ra/Naitasiri provincial bdy) SW then NW to point where it meets Naboubuco district bdy (Naitasiri provincial bdy) [3044-2654]. Follow Nasau/Naboubuco district bdy NW to coordinate [3285-2752] where it meets Nailuva district bdy. Finally follow district bdy NE back to Starting Point.

Note:

1. Count all houses from Savu Creek right after Nauria Village and count up to Nukulau Village which is the furthest village.

Localities: Nasau Village, Nasukamai Village, Nauria Village, Nubumakita Village, Nukulau Village, Ovalau Village, Vanuakula Village, Durubua Sett, Onabua Sett, Nabola Sett, Tadrawai Sett, Nasele Sett, Nacibi Sett, Draidrai Sett, Naitakaria Sett, Nukulevu Sett, Nakasakasa Sett, Lomanibai Sett, Nubudaku Sett.

B: Nasau District Profile

Indicator	Variables	Data
Number of Localities	Total	19
Number of Agricultural Household	Total	195
Total of Agricultural Household Members	Male	420
	Female	370
	Total	790
Average Agricultural Household Size	Average	4.1
Number of Agricultural Household Members Attended Agricultural Training	Male	27
	Female	5
	Total	32
Number of Farmer/s (Primary/Secondary Occupation)	Male	228
	Female	12
	Total	240
Number of Farmer/s Age Group	x ≥ 10 yrs. ≤ 19 yrs.	8
	x > 19 yrs. ≤ 29 yrs.	65
	x > 29 yrs. ≤ 39 yrs.	58
	x > 39 yrs. ≤ 49 yrs.	45
	x > 49 yrs. ≤ 59 yrs.	36
	x > 59 yrs.	28
	Total	240
Number of Farmers With Savings Account	Male	97
	Female	4.0
	Total	101
Number of Farmers Without Savings Account	Male	131
	Female	8
	Total	139
Number of Farmers -Mobile Phones	Own Mobile Phone	142.0
	Do not own Mobile Phone	98
	Total	240
Number of Agricultural Household by Type of Building	A building housing two or more households	2
	An independent dwelling	193
	Total	195
Number of Agricultural Household by Type of Outer Walls	Concrete, Brick or Cement	14
	Permanent walls of tin or corrugated iron	158
	Wooden walls	23
	Total	195
Number of Agricultural Household by Main Source of Water	Borehole	2
	From a Communal Standpipe	133
	Piped without meter	60
	Total	195
Number of Agricultural Household by Frequency of Access to balanced meal three times a day	Always	52
	Never	1
	Sometimes	141
	Total	194

Indicator	Variables	Data
Number of Agricultural Household by Frequency of Experience Hunger Due to Lack of Money	Never	173
	Often	6
	Sometimes	15
	Total	194
Top 5 non-sugar crop commodities grown		Cassava
		Dalo
		Yaqona
		Banana
		Vudi
Number of Agricultural Household with Farm Land by Land Tenureship	Traditional ownership (Mataqali, Tokatoka, Yavusa, Kovukovu/	193
	Occupy land with Informal Arrangement	1
Area of Farm Land by Land Tenureship (Ha)	Traditional ownership (Mataqali, Tokatoka, Yavusa, Kovukovu/	964.8
	Occupy land with Informal Arrangement	0.4
	Total	965

11.4.15 NAVITILEVU DISTRICT

A: EA Map & Description



EA Number: 11-15-(A)-0

Starting Point: Point where Namunamu Road crosses Navitilevu/Mataso district bdy

Description: From starting point, follow Navitilevu district bdy to HWM then continue follow bdy along HWM N then NE to Ucuivucuidua Point. From this point continue follow district bdy along HWM SE to Nasava Bay where it meets Nakorotubu district bdy. Finally follow Navitilevu/Nakorotubu district bdy inland SW, NW then SW back to Starting Point.

Note:

1. Count all houses from Namonamo Creek to Navuniivi Village and along the Coast uptil Veidarala Village and its settlements.

Localities: Nayavuire Village, Navuniivi Village, Nasau Village, Veidrala Village, Namunamu Sett, Beqa Sett, Namuriwai Sett, Vatubola Sett, Nawaisevu Sett, Nakaramai Sett, Bainime Sett, Cavukuka Sett .

B: Navitilevu District Profile

Indicator	Variables	Data
Number of Localities	Total	12
Number of Agricultural Household	Total	102
Total of Agricultural Household Members	Male	156
	Female	173
	Total	329
Average Agricultural Household Size	Average	3.2
Number of Agricultural Household Members Attended Agricultural Training	Male	18
	Female	3
	Total	21
Number of Farmer/s (Primary/Secondary Occupation)	Male	100
	Female	38
	Total	138
Number of Farmer/s Age Group	x ≥ 10 yrs. ≤ 19 yrs.	2
	x > 19 yrs. ≤ 29 yrs.	13
	x > 29 yrs. ≤ 39 yrs.	36
	x > 39 yrs. ≤ 49 yrs.	28
	x > 49 yrs. ≤ 59 yrs.	30
	x > 59 yrs.	29
	Total	138
Number of Farmers With Savings Account	Male	52
	Female	6.0
	Total	58
Number of Farmers Without Savings Account	Male	48
	Female	32
	Total	80
Number of Farmers -Mobile Phones	Own Mobile Phone	83.0
	Do not own Mobile Phone	55
	Total	138
Number of Agricultural Household by Type of Building	A building housing two or more households	2
	An independent dwelling	100
	Total	102
Number of Agricultural Household by Type of Outer Walls	Concrete, Brick or Cement	20
	Permanent walls of tin or corrugated iron	75
	Wooden walls	7
	Total	102
Number of Agricultural Household by Main Source of Water	Borehole	1
	Metered	1
	Piped without meter	100
	Total	102
Number of Agricultural Household by Frequency of Access to balanced meal three times a day	Always	39
	Never	7
	Sometimes	56
	Total	102

Indicator	Variables	Data
Number of Agricultural Household by Frequency of Experience Hunger Due to Lack of Money	Never	69
	Often	1
	Sometimes	32
	Total	102
Top 5 non-sugar crop commodities grown		Cassava Vudi Coconuts Yaqona Banana
Number of Agricultural Household with Farm Land by Land Tenureship	Native Lease	1
	Traditional ownership (Mataqali, Tokatoka, Yavusa, Kovukovu/	93
	Occupy land with Informal Arrangement	10
Area of Farm Land by Land Tenureship (Ha)	Traditional ownership (Mataqali, Tokatoka, Yavusa, Kovukovu/	255.9
	Occupy land with Informal Arrangement	57.7
	Total	314

11.4.16 NAVOLAU DISTRICT

A: EA Map & Description



EA Number: 11-16-A-0

Starting Point: Point where Kings Road Navolau/Rakiraki district bdy at approx. 0.47 kilometres from Ellington Wharf road [4363-6114].

Description: From the starting point follow district NE to HWM. Follow Navitilevu district bdy along HWM NE then S to Ucuivatulo Point where it meets Naroko district bdy. Follow Navolau/Naroko district bdy inland NW then N to Hill 411. Finally continue along district bdy NW then NE back to Starting Point.

Localities: Navolau no. 1 Village, Navolau no. 2 Village, Namuaimada Village, Nakorokula Village, Nakorokula Sett, Draunivesi Sett, Nakerekere Sett, Nakovu Sett, Vuniu Sett, Vunidawa Sett.

B: Navolau District Profile

Indicator	Variables	Data
Number of Localities	Total	10
Number of Agricultural Household	Total	210
Total of Agricultural Household Members	Male	429
	Female	395
	Total	824
Average Agricultural Household Size	Average	3.9
Number of Agricultural Household Members Attended Agricultural Training	Male	31
	Female	14
	Total	45
Number of Farmer/s (Primary/Secondary Occupation)	Male	217
	Female	24
	Total	241
Number of Farmer/s Age Group	x ≥ 10 yrs. ≤ 19 yrs.	10
	x > 19 yrs. ≤ 29 yrs.	32
	x > 29 yrs. ≤ 39 yrs.	44
	x > 39 yrs. ≤ 49 yrs.	61
	x > 49 yrs. ≤ 59 yrs.	53
	x > 59 yrs.	41
	Total	241
Number of Farmers With Savings Account	Male	115
	Female	190.0
	Total	305
Number of Farmers Without Savings Account	Male	102
	Female	14
	Total	116
Number of Farmers -Mobile Phones	Own Mobile Phone	122.0
	Do not own Mobile Phone	119
	Total	241
Number of Agricultural Household by Type of Building	A building housing two or more households	2
	An independent dwelling	206
	Other Type	2
	Total	210
Number of Agricultural Household by Type of Outer Walls	Concrete, Brick or Cement	59
	Permanent walls of tin or corrugated iron	123
	Wooden walls	28
	Total	210
Number of Agricultural Household by Main Source of Water	Borehole	2
	From a Communal Standpipe	55
	Metered	2
	Piped without meter	150
	Well	1
	Total	210

Indicator	Variables	Data
Number of Agricultural Household by Frequency of Access to balanced meal three times a day	Always	125
	Never	8
	Sometimes	76
	Total	209
Number of Agricultural Household by Frequency of Experience Hunger Due to Lack of Money	Never	141
	Often	28
	Sometimes	40
	Total	209
Top 5 non-sugar crop commodities grown		Cassava Vudi Bele Banana Dalo
Number of Agricultural Household with Farm Land by Land Tenureship	Freehold	7
	Native Lease	8
	Traditional ownership (Mataqali, Tokatoka, Yavusa, Kovukovu/ Occupy land with Informal Arrangement	191 2
	Total	206
Area of Farm Land by Land Tenureship (Ha)	Freehold	5.5
	Lease from State	
	Native Lease	24.1
	Traditional ownership (Mataqali, Tokatoka, Yavusa, Kovukovu/ Occupy without any Legal Arrangement	123.4 123.4
	Total	276

11.4.17 RAKIRAKI DISTRICT

A: EA Map & Description



EA Number: 11-17-AC-0

Starting Point: junction of Kings Road and Waiqumu Road on Rakiraki/Raviravi district bdy [3295-5857]

Description: From the starting point, follow Rakiraki.Raviravi district bdy NW to HWM. Follow Rakiraki district bdy along HWM W passing Ellington Wharf to point where it meets Navolau district bdy [4416-6154]. In a straight line, follow Rakiraki/Navolau district bdy SW to point where it meets Naroko district bdy [4285-6040]. Follow Rakiraki/Naroko district bdy SW, NW then S to Tuvavatu Road From this point continue follow bdy NW, S then SW inland to point where it meets Tokaimalo district bdy [3462-5245]. Finally follow Rakiraki/Tokaimalo district bdy SW, NW then N back to Starting Point.

Note:

1. Boundary also includes Malake Island, Nananu –i-ra Island and Nananu-i-cake Island

Localities: Navatulevu Village, Vatuseskiyasawa Village, Navuavua Village, Malake Village, Ellington sett, Malake Landing, Malake Lomalagi Sett, Mollau Sett, Naria Sett, Nadovi Sett, Nadugu Sett, Navuavua Sett, Qelema Sett, Lutunidoi Sett, Tao Sett, Vodovodo Sett, Raravatu Sett, Rewasa Sett, Vatuses Sett, Volivoli Sett, Waimari Sett, Wairuku Sett

B: Rakiraki District Profile

Indicator	Variables	Data
Number of Localities	Total	26
Number of Agricultural Household	Total	590
Total of Agricultural Household Members	Male	1,185
	Female	1,203
	Total	2,388
Average Agricultural Household Size	Average	4.0
Number of Agricultural Household Members Attended Agricultural Training	Male	28
	Female	11
	Total	39
Number of Farmer/s (Primary/Secondary Occupation)	Male	409
	Female	68
	Total	477
Number of Farmer/s Age Group	x ≥ 10 yrs. ≤ 19 yrs.	5
	x > 19 yrs. ≤ 29 yrs.	48
	x > 29 yrs. ≤ 39 yrs.	88
	x > 39 yrs. ≤ 49 yrs.	114
	x > 49 yrs. ≤ 59 yrs.	109
	x > 59 yrs.	113
	Total	477
Number of Farmers With Savings Account	Male	284
	Female	27.0
	Total	311
Number of Farmers Without Savings Account	Male	125
	Female	41
	Total	166
Number of Farmers -Mobile Phones	Own Mobile Phone	343.0
	Do not own Mobile Phone	134
	Total	477
Number of Agricultural Household by Type of Building	A building housing two or more households	11
	An independent dwelling	579
	Total	590
Number of Agricultural Household by Type of Outer Walls	Concrete, Brick or Cement	367
	Permanent walls of tin or corrugated iron	176
	Walls of makeshift or improvised materials	1
	Walls of traditional bure materials	1
	Wooden walls	45
	Total	590

Indicator	Variables	Data
Number of Agricultural Household by Main Source of Water	Borehole	121
	From a Communal Standpipe	69
	Metered	326
	Piped without meter	17
	River or Creek	14
	Roof Tank	7
	Well	34
	Other	2
	Total	590
Number of Agricultural Household by Frequency of Access to balanced meal three times a day	Always	209
	Never	11
	Sometimes	350
	Total	570
Number of Agricultural Household by Frequency of Experience Hunger Due to Lack of Money	Never	306
	Often	39
	Sometimes	225
	Total	570
Top 5 non-sugar crop commodities grown		Cassava Eggplant Bele Chillies Coconuts
Number of Agricultural Household with Farm Land by Land Tenureship	Freehold	76
	Lease from State	161
	Native Lease	52
	Traditional ownership (Mataqali, Tokatoka, Yavusa, Kovukovu/	130
	Occupy land with Informal Arrangement	93
	Occupy without any Legal Arrangement	4
	Total	516
Area of Farm Land by Land Tenureship (Ha)	Freehold	546.5
	Lease from State	410.7
	Native Lease	102.3
	Traditional ownership (Mataqali, Tokatoka, Yavusa, Kovukovu/	90.2
	Occupy land with Informal Arrangement	18.7
	Occupy without any Legal Arrangement	3.4
	Total	1,172

11.4.18 RAVIRAVI DISTRICT

A: EA Map & Description



EA Number: 11-18-A-0

Starting Point: Point where Kings Road crosses Raviravi/Rakiraki district bdy [5898 - 3252] at Veiqumu Creek, approx. 1.15 Km E of Vitawa Road junction.

Description: From starting point follow Raviravi/Rakiraki district bdy S to point where Vatukaceveva Road crosses bdy [5526 - 3209]. Continue SE crossing Nakauvadra River and further SE until it meets Raviravi/Naroko district bdy [5260 - 3440]. Follow bdy S to point where it meets Raviravi/Tokaimalo district bdy [5147 - 3476] along Nakauvadra Range. Follow Raviravi/Tokaimalo district bdy SE to where it meets Raviravi/Naroko district bdy [5177 - 3107] on Nakauvadra Range. Continue N then W to Suvasuvatuidamu Trig Station. From this point, follow district bdy S then E until it meets Raviravi/Tokaimalo district bdy [4564 - 2856] at approx. 0.10 Km S of Narauyaba Settlement. Continue SE then W to point where it meets Raviravi/Tavua district bdy (Ra/Ba province bdy) at hill 443. Follow bdy NW from this point to HWM. Continue NE along HWM until it meets Raviravi/Rakiraki district bdy at co-ordinates [5984 - 3207]. Finally follow bdy S back to starting point.

Note:

1. Count all houses from Veiqumu Creek towards Tavua uptil Yaqara River.
2. Count all houses along Drauniivi Road and all its excess.
3. Count all houses Wailevu Road and all its excess.
4. Note part of Raviravi district along Vatukaceveva Road.

Localities: Drauniivi Village, Togavere Village, Vunitogoloa Village, Naivunivuni Village, Narewa Village, Narabuli Village, Naseyani Village, Nananu Village, Draunivau Sett, Moki Sett, Naivuvuni Sett, Moi Sett, Nasasau Sett, Vaiboro Sett, Rokoroko farm, Rokoroko Sett, Vuduya Sett, Viwa Sett, Tao Sett, Waivuke Sett, Wailevu Sett, Waisa Sett, Wavuwavu

Sett, Nanuku Sett, Vaidrika Sett, Niumatarua Sett, Vunikulu Sett, Duluvatu Sett, Sevusevuniuvi Sett, Tobunibelo Sett, Wairuku Sett, Navatu Sett.

B. Raviravi District Profile

Indicator	Variables	Data
Number of Localities	Total	32
Number of Agricultural Household	Total	251
Total of Agricultural Household Members	Male	530
	Female	561
	Total	1,091
Average Agricultural Household Size	Average	4.3
Number of Agricultural Household Members Attended Agricultural Training	Male	46
	Female	21
	Total	67
Number of Farmer/s (Primary/Secondary Occupation)	Male	187
	Female	24
	Total	211
Number of Farmer/s Age Group	x ≥ 10 yrs. ≤ 19 yrs.	2
	x > 19 yrs. ≤ 29 yrs.	14
	x > 29 yrs. ≤ 39 yrs.	39
	x > 39 yrs. ≤ 49 yrs.	49
	x > 49 yrs. ≤ 59 yrs.	56
	x > 59 yrs.	51
	Total	211
Number of Farmers With Savings Account	Male	126
	Female	16.0
	Total	142
Number of Farmers Without Savings Account	Male	61
	Female	8
	Total	69
Number of Farmers -Mobile Phones	Own Mobile Phone	148
	Do not own Mobile Phone	63
	Total	211
Number of Agricultural Household by Type of Building	A building housing two or more households	9
	An independent dwelling	242
	Total	251
Number of Agricultural Household by Type of Outer Walls	Concrete, Brick or Cement	110
	Permanent walls of tin or corrugated iron	86
	Wooden walls	55
	Total	251

Indicator	Variables	Data
Number of Agricultural Household by Main Source of Water	Borehole	123
	From a Communal Standpipe	24
	Metered	64
	Piped without meter	13
	River or Creek	4
	Roof Tank	8
	Well	14
	Other	1
	Total	251
Number of Agricultural Household by Frequency of Access to balanced meal three times a day	Always	115
	Never	8
	Sometimes	120
	Total	243
Number of Agricultural Household by Frequency of Experience Hunger Due to Lack of Money	Never	121
	Often	37
	Sometimes	85
	Total	243
Top 5 non-sugar crop commodities grown		Cassava Bele Eggplant Chillies Breadfruit
Number of Agricultural Household with Farm Land by Land Tenureship	Freehold	52
	Lease from State	12
	Native Lease	26
	Traditional ownership (Mataqali, Tokatoka, Yavusa, Kovukovu/	114
	Occupy land with Informal Arrangement	18
	Occupy without any Legal Arrangement	3
	Total	225
Area of Farm Land by Land Tenureship (Ha)	Freehold	132.9
	Lease from State	23.5
	Native Lease	87.1
	Traditional ownership (Mataqali, Tokatoka, Yavusa, Kovukovu/	57.5
	Occupy land with Informal Arrangement	3.4
	Occupy without any Legal Arrangement	1.5
	Total	306

11.4.19 SAIVOU DISTRICT

A: EA Map & Description



EA Number: 11-19-A-0

Starting Point: Point where Kings Road crosses Saivou/Naroko district bdy at co-ordinates [5246 - 4404] approx. 1.87 Km S of Madhuvan Nokonoko Circular Road.

Description: From starting point follow bdy along HWM S until it meets Saivou/Nalawa district bdy [4570 – 4651] approx. 1.20 Km SE of Barotu Village. Continue SW from this point until it meets Saivou/Nalaba district bdy at Batinivatu Trig Station. Follow Saivou/Tokaimalo district bdy SW then NW to point where it meets Saivou/Tokaimalo district bdy [4486 – 3963] along Waidalau Creek. Continue NE then NW until it meets Saivou/Naroko district bdy [5140 – 3932]. Finally follow E along bdy back to starting point.

Note:

1. Count all houses from starting point (Dokonavatu Settlement) along Kings Road upto Barotu Village.
2. Count all houses along Barotu Road and all its excess.
3. Count all houses along Nabalabala Road upto endpoint [4524 - 3628] approx. 0.90Km SW of Mataveikai Village (Saivou district).

Localities: Nanukuloa Village, Barotu Village, Naiserelagi Village, Rokoroko Village, Barotu Sett, Buca Sett, Vunibitu Sett, Wailevu Sett, Navunibitu Sett, Tokio Sett, Wailevu Sett.

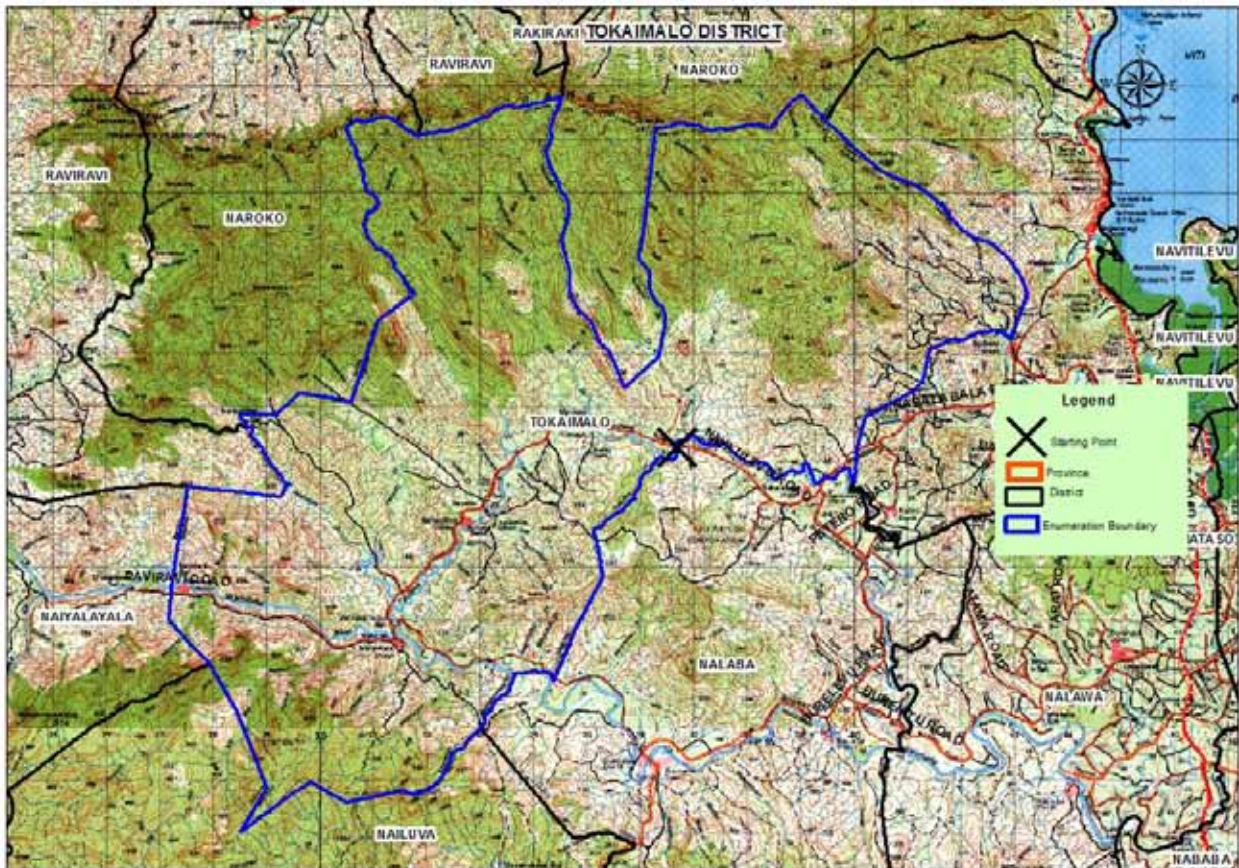
B: Saivou District Profile

Indicator	Variables	Data
Number of Localities	Total	11
Number of Agricultural Household	Total	140
Total of Agricultural Household Members	Male	313
	Female	318
	Total	631
Average Agricultural Household Size	Average	4.5
Number of Agricultural Household Members Attended Agricultural Training	Male	21
	Female	2
	Total	23
Number of Farmer/s (Primary/Secondary Occupation)	Male	150
	Female	57
	Total	207
Number of Farmer/s Age Group	x ≥ 10 yrs. ≤ 19 yrs.	5
	x > 19 yrs. ≤ 29 yrs.	39
	x > 29 yrs. ≤ 39 yrs.	47
	x > 39 yrs. ≤ 49 yrs.	47
	x > 49 yrs. ≤ 59 yrs.	38
	x > 59 yrs.	31
	Total	207
Number of Farmers With Savings Account	Male	86
	Female	26.0
	Total	112
Number of Farmers Without Savings Account	Male	64
	Female	31
	Total	95
Number of Farmers -Mobile Phones	Own Mobile Phone	122
	Do not own Mobile Phone	85
	Total	207
Number of Agricultural Household by Type of Building	An independent dwelling	140
Number of Agricultural Household by Type of Outer Walls	Concrete, Brick or Cement	23
	Permanent walls of tin or corrugated iron	101
	Walls of makeshift or improvised materials	1
	Walls of traditional bure materials	2
	Wooden walls	13
	Total	140
Number of Agricultural Household by Main Source of Water	From a Communal Standpipe	4
	Piped without meter	107
	Roof Tank	1
	Other	28
	Total	140
Number of Agricultural Household by Frequency of Access to balanced meal three times a day	Always	21
	Never	8
	Sometimes	110
	Total	139

Indicator	Variables	Data
Number of Agricultural Household by Frequency of Experience Hunger Due to Lack of Money	Never	110
	Often	1
	Sometimes	28
	Total	139
Top 5 non-sugar crop commodities grown		Cassava
		Vudi
		Banana
		Bele
		Dalo
Number of Agricultural Household with Farm Land by Land Tenureship	Freehold	5
	Lease from State	2
	Native Lease	11
	Traditional ownership (Mataqali, Tokatoka, Yavusa, Kovukovu/	103
	Occupy land with Informal Arrangement	21
Area of Farm Land by Land Tenureship (Ha)	Freehold	9.3
	Lease from State	7.1
	Native Lease	113.4
	Traditional ownership (Mataqali, Tokatoka, Yavusa, Kovukovu/	126.2
	Occupy land with Informal Arrangement	25.8
	Total	282

11.4.20 TOKAIMALO DISTRICT

A: EA Map & Description



EA Number: 11-20-AB-0

Starting Point: Point where Nabalabala Road crosses Tokaimalo/Saivou district bdy [4524 - 3628] approx. 0.90Km SW of Mataveikai Village (Saivou district).

Description: From starting point follow Tokaimalo/Saivou district bdy until it meets Tokaimalo/Nalaba district bdy [4486 - 3963] on Waidalau Creek. Continue follow bdy along Waidalau Creek upstream crossing Nabalabala Road and Nayaulevu Road then SW until it meets Tokaimalo/Nailuva district bdy at co-ordinates [4000 - 3300]. Continue NW to point where it meets Tokaimalo/Tavua district bdy (Ra/Ba province bdy) at co-ordinates [4190 - 2720]. Follow province bdy N until it meets Tokaimalo/Raviravi district bdy at hill 443. Continue E then NW to point where it meets Tokaimalo/Naroko district bdy [4564 - 2856] approx. 0.10 Km S of Narauyaba Settlement. Follow district bdy NE to point where it meets Tokaimalo/Raviravi district bdy [5177 - 3107] along the Nakauvadra Range. Continue follow bdy E until it meets Tokaimalo/Naroko district bdy [5147 - 3476] along Nakauvadra Range. Follow Tokaimalo/Naroko district bdy S, N then E to point where it meets Tokaimalo/Saivou district bdy [5140 - 3932]. Finally follow district bdy SE then SW back to starting point.

Note:

1. Count all houses from starting point along Nabalabala Road to Nayaulevu Road towards Naivutu having Navaivai Village as the last locality along Raviravi Road.
2. Note 2 intersections of Waidalau Creek crossing Nabalabala Road and Nayaulevu Road.

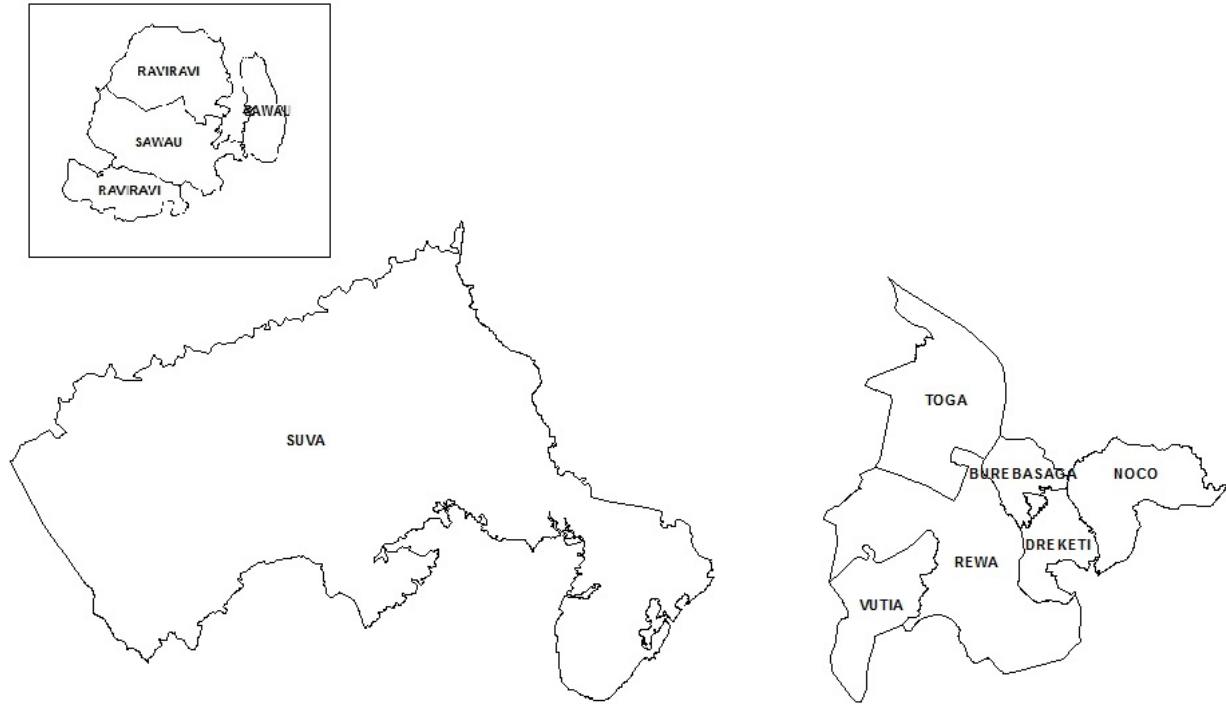
Localities: Nayaulevu Village, Mataveikai Village, Nabalabala Village, Vunisea Village, Vuniyaumunu Village, Nailawa Village, Naraviravi Village, Naivutu Village, Navavai Village, Maniyava Sett, Mirivakanauca Sett, Nanuku Sett, Drekeniwai Sett, Nayawe Sett, Draunisama Sett, Mataboidradra Sett, Naiboroboro Sett, Vunivaivai Sett .

B: Tokaimalo District Profile

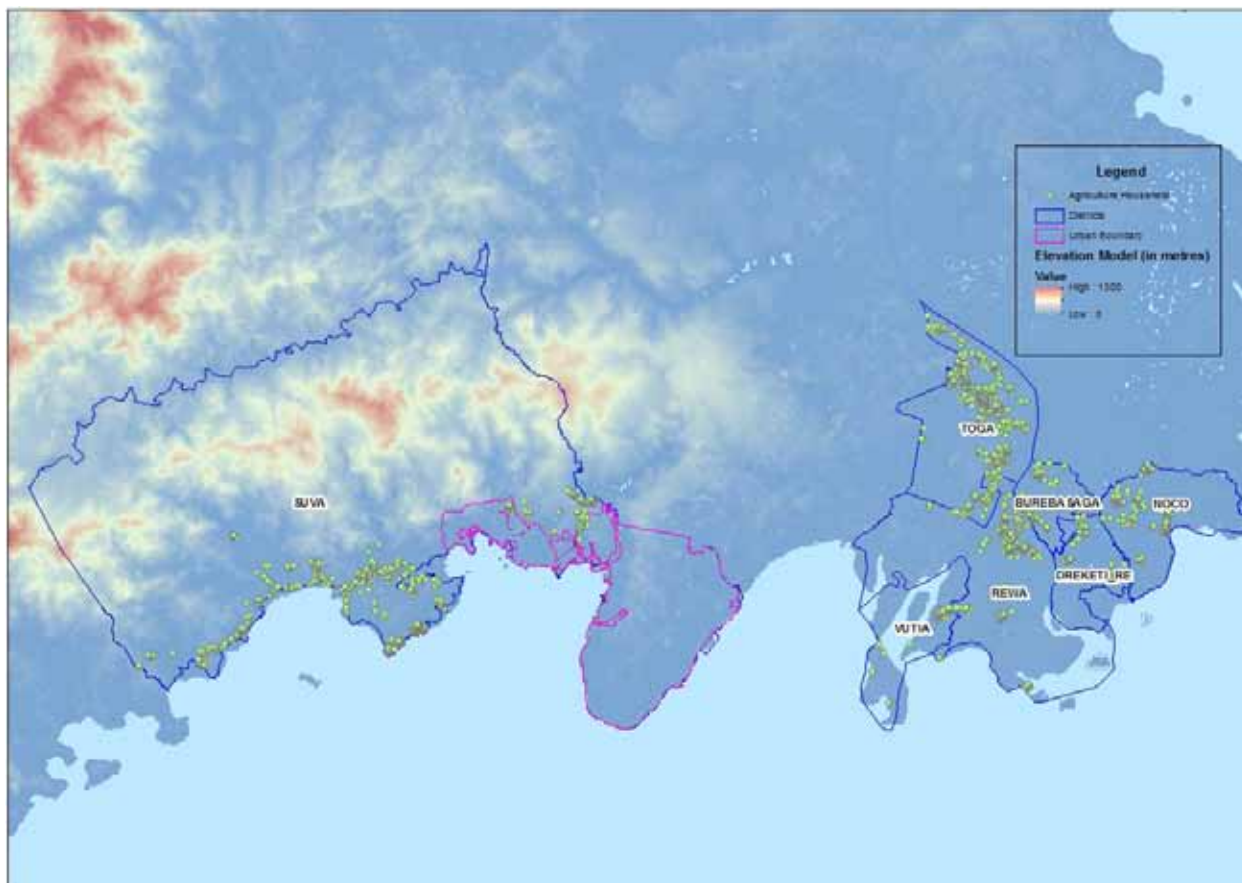
Indicator	Variables	Data
Number of Localities	Total	18
Number of Agricultural Household	Total	273
Number of Agricultural Household Members Attended Agricultural Training	Male	581
	Female	538
	Total	1,119
Number of Farmer/s (Primary/Secondary Occupation)	Male	324
	Female	96
	Total	420
Number of Farmer/s Age Group	x ≥ 10 yrs. ≤ 19 yrs.	20
	x > 19 yrs. ≤ 29 yrs.	79
	x > 29 yrs. ≤ 39 yrs.	112
	x > 39 yrs. ≤ 49 yrs.	92
	x > 49 yrs. ≤ 59 yrs.	65
	x > 59 yrs.	52
	Total	420
Number of Farmers With Savings Account	Male	126
	Female	17.0
	Total	143
Number of Farmers Without Savings Account	Male	198
	Female	79
	Total	277
Number of Farmers -Mobile Phones	Own Mobile Phone	238
	Do not own Mobile Phone	182
	Total	420
Number of Agricultural Household by Type of Building	A building housing two or more households	1
	An independent dwelling	272
	Total	273
Number of Agricultural Household by Type of Outer Walls	Concrete, Brick or Cement	17
	Permanent walls of tin or corrugated iron	218
	Walls of traditional bure materials	1
	Wooden walls	37
	Total	273
Number of Agricultural Household by Main Source of Water	From a Communal Standpipe	15
	Metered	4
	Piped without meter	163
	Well	3
	Other	88
	Total	273
Number of Agricultural Household by Frequency of Access to balanced meal three times a day	Always	59
	Never	-
	Sometimes	212
	Total	271

Indicator	Variables	Data
Number of Agricultural Household by Frequency of Experience Hunger Due to Lack of Money	Never	137
	Often	2
	Sometimes	132
	Total	271
Top 5 non-sugar crop commodities grown		Cassava
		Vudi
		Yaqona
		Dalo
		Banana
Number of Agricultural Household with Farm Land by Land Tenureship	Native Lease	11
	Traditional ownership (Mataqali, Tokatoka, Yavusa, Kovukovu/	227
	Occupy land with Informal Arrangement	44
	Occupy without any Legal Arrangement	1
Area of Farm Land by Land Tenureship (Ha)	Native Lease	55.4
	Traditional ownership (Mataqali, Tokatoka, Yavusa, Kovukovu/	383.4
	Occupy land with Informal Arrangement	33.6
	Occupy without any Legal Arrangement	0.1
	Total	472

CHAPTER 12 REWA PROVINCE



12.1 2020FAC COVERAGE MAP



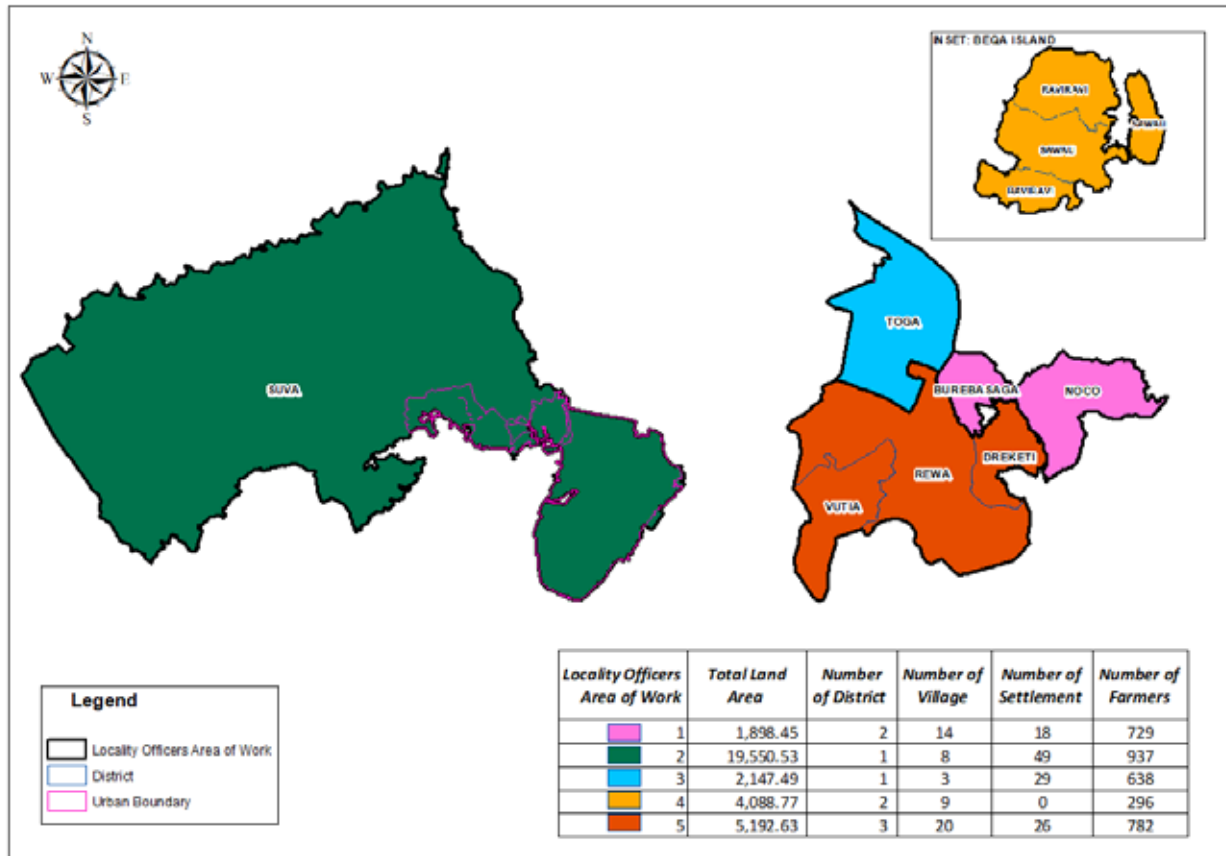
12.2 REWA PROVINCE PROFILE

Indicator	Variables	Data
Number of Districts	Total	9
Number of Villages	Total	54
Number of Settlements	Total	122
Number of Agricultural Household	Total	2,730
Total of Agricultural Household Members	Male	6,709
	Female	6,438
	Total	13,147
Average Agricultural Household Size	Average	4.8
Number of Agricultural Household Members Attended Agricultural Training	Male	411
	Female	144
	Total	555
Number of Farmer/s (Primary/Secondary Occupation)	Male	2,821
	Female	561
	Total	3,382
Number of Farmer/s Age Group	x ≥ 10 yrs. ≤ 19 yrs.	147
	x > 19 yrs. ≤ 29 yrs.	617
	x > 29 yrs. ≤ 39 yrs.	698
	x > 39 yrs. ≤ 49 yrs.	690
	x > 49 yrs. ≤ 59 yrs.	647
	x > 59 yrs.	583
	Total	3,382

Indicator	Variables	Data
Number of Farmers With Savings Account	Male	1,770
	Female	299
	Total	2,069
Number of Farmers Without Savings Account	Male	1,051
	Female	262
	Total	1,313
Number of Farmers -Mobile Phones	Own Mobile Phone	2,228
	Do not own Mobile Phone	1,154
	Total	3,382
Number of Agricultural Household by Type of Building	A building housing two or more households	87
	An independent dwelling	2,634
	Other Type	9
	Total	2,730
Number of Agricultural Household by Type of Outer Walls	Concrete, Brick or Cement	584
	Permanent walls of tin or corrugated iron	1,090
	Walls of makeshift or improvised materials	32
	Walls of traditional bure materials	10
	Wooden walls	1,013
	Others	1
	Total	2,730
	Number of Agricultural Household by Main Source of Water	Borehole
From a Communal Standpipe		80
Metered		2,197
Piped without meter		270
River or Creek		54
Roof Tank		58
Well		9
Other		48
Total		2,730
Number of Agricultural Household by Frequency of Access to balanced meal three times a day		Always
	Never	68
	Sometimes	1,494
	Total	2,672
Number of Agricultural Household by Frequency of Experience Hunger Due to Lack of Money	Never	1,948
	Often	103
	Sometimes	621
	Total	2,672

Indicator	Variables	Data
Top 5 non-sugar crop commodities grown		Cassava
		Dalo
		Vudi
		Bele
		Banana
Number of Agricultural Household with Farm Land by Land Tenureship	Freehold	221
	Lease from State	152
	Native Lease	138
	Traditional ownership (Mataqali, Tokatoka, Yavusa, Kovukovu/	1,771
	Occupy land with Informal Arrangement	313
	Occupy without any Legal Arrangement	6
Area of Farm Land by Land Tenureship (Ha)	Freehold	241.1
	Lease from State	272.6
	Native Lease	148.0
	Traditional ownership (Mataqali, Tokatoka, Yavusa, Kovukovu/	1,691.3
	Occupy land with Informal Arrangement	67.0
	Occupy without any Legal Arrangement	1.4
	Total	2,421

12.3 LOCALITY OFFICERS AREA MAP



12.4 DISTRICT/ENUMERATION AREA MAPS AND DESCRIPTIONS & DEMOGRAPHIC PROFILE OF ALL DISTRICTS IN REWA PROVINCE

12.4.1 BUREBASAGA DISTRICT

A. EA Map and Description



EA Number: 12-01-(A)-0

Starting Point: Point where Nasali Road crosses Burebasaga/Tokatoka district bdy (Rewa/Tailevu Provincial Boundary) at coordinates [8115 - 8000] approx... 0.25 km NE of Burebasaga village (include).

Description: From starting point follow Burebasaga/Tokatoka district bdy SE to coordinates [8280-7890] where it meets Burebasaga/Noco district bdy. Follow this district bdy S to point on Nacuru feeder road at coordinates [8280-7840] where it meets Burebasaga/Dreketi district bdy. Follow Burebasaga/Dreketi district bdy E then SW to coordinates [8120-7710] where it meets Burebasaga/Rewa district bdy. Continue N along this district bdy to Rewa River and NE along Rewa River to mouth of unnamed creek [8080-8030] on Burebasaga/Tokatoka district bdy (Rewa/Tailevu Provincial Boundary). Finally follow district bdy SE along unnamed creek back to starting point.

Note:

1. Vanualevu village and settlements located in the middle of EA is excluded.
2. Burebasaga/Rewa district bdy crosses Waivou/Nacuru feeder road approx. 500 m E of Nasali landing.
3. Suvalailai in Dreketi district is included in this EA

Localities: Burebasaga village, Naivisara village, Suvalailai village, Waivou village, Waivou sett, Waivou Vuci sett, Naq-io sett, Nukumoto sett, Burebasaga sett

B. Burebasaga District Profile

Indicator	Variables	Data
Number of Localities	Total	9
Number of Agricultural Household	Total	145
Total of Agricultural Household Members	Male	315
	Female	328
	Total	643
Average Agricultural Household Size	Average	4.4

Indicator	Variables	Data
Number of Agricultural Household Members Attended Agricultural Training	Male	14
	Female	4
	Total	18
Number of Farmer/s (Primary/Secondary Occupation)	Male	185
	Female	129
	Total	314
Number of Farmer/s Age Group	x ≥ 10 yrs. ≤ 19 yrs.	17
	x > 19 yrs. ≤ 29 yrs.	59
	x > 29 yrs. ≤ 39 yrs.	57
	x > 39 yrs. ≤ 49 yrs.	63
	x > 49 yrs. ≤ 59 yrs.	71
	x > 59 yrs.	47
	Total	314
Number of Farmers With Savings Account	Male	149
	Female	82
	Total	231
Number of Farmers Without Savings Account	Male	36
	Female	47
	Total	83
Number of Farmers -Mobile Phones	Own Mobile Phone	201
	Do not own Mobile Phone	113
	Total	314
Number of Agricultural Household by Type of Building	A building housing two or more households	1
	An independent dwelling	144
	Total	145
Number of Agricultural Household by Type of Outer Walls	Concrete, Brick or Cement	22
	Permanent walls of tin or corrugated iron	53
	Walls of makeshift or improvised materials	5
	Wooden walls	65
	Total	145
Number of Agricultural Household by Main Source of Water	Metered	142
	Piped without meter	2
	Roof Tank	1
	Total	145
Number of Agricultural Household by Frequency of Access to balanced meal three times a day	Always	19
	Never	1
	Sometimes	123
	Total	143
Number of Agricultural Household by Frequency of Experience Hunger Due to Lack of Money	Never	110
	Sometimes	33
	Total	143
Top 5 non-sugar crop commodities grown	Cassava	
	Dalo	
	Vudi	
	Breadfruit	
	Coconuts	

Indicator	Variables	Data
Number of Agricultural Household with Farm Land by Land Tenureship	Freehold	5
	Lease from State	1
	Traditional ownership (Mataqali, Tokatoka, Yavusa, Kovukovu/	135
	Occupy land with Informal Arrangement	1
Area of Farm Land by Land Tenureship (Ha)	Freehold	4.3
	Lease from State	0.4
	Traditional ownership (Mataqali, Tokatoka, Yavusa, Kovukovu/	60.4
	Occupy land with Informal Arrangement	0.8
	Total	66.0

12.4.2 DREKETI DISTRICT

A. EA Map and Description



EA Number: 12-02-(A)-0

Starting Point: Point on Waivou/Nacuru road crossing Dreketi/Noco district bdy [8280-7830] approxi. 1km W of Nacuru village

Description: From starting point follow Dreketi/Noco district bdy S to HWM and SW along HWM to mouth of Nas-oata River where it meets Dreketi/Rewa district bdy at coordinates [8200-7450]. Follow Dreketi/Rewa district bdy N to coordinates [8120-7710] where it meets Dreketi/Burebasaga district bdy. Follow district bdy NE back to starting point on Dreketi/Noco district bdy.

Note:

1. Suvalailai village is excluded
2. Nacuru village is excluded.

Localities: Nabuli village, Nadoria village, Nakorovou village, Nalase village, Vunisinu village, Dreketi Sch Comp, Lomavakaturaga sett, Buremadra sett, Naitivitivi sett, Vunivaivai sett, Naivikoala sett, Naidumu sett, Naivikoala sett.

B. Dreketi District Profile

Indicator	Variables	Data
Number of Localities	Total	13
Number of Agricultural Household	Total	143
Total of Agricultural Household Members	Male	313
	Female	315
	Total	628
Average Agricultural Household Size	Average	4.4
Number of Agricultural Household Members Attended Agricultural Training	Male	4
	Female	2
	Total	6
Number of Farmer/s (Primary/Secondary Occupation)	Male	167
	Female	37
	Total	204
Number of Farmer/s Age Group	x ≥ 10 yrs. ≤ 19 yrs.	5
	x > 19 yrs. ≤ 29 yrs.	37
	x > 29 yrs. ≤ 39 yrs.	42
	x > 39 yrs. ≤ 49 yrs.	34
	x > 49 yrs. ≤ 59 yrs.	41
	x > 59 yrs.	45
	Total	204
Number of Farmers With Savings Account	Male	92
	Female	16
	Total	108
Number of Farmers Without Savings Account	Male	75
	Female	21
	Total	96
Number of Farmers -Mobile Phones	Own Mobile Phone	130
	Do not own Mobile Phone	74
	Total	204
Number of Agricultural Household by Type of Building	An independent dwelling	143
	Total	143
Number of Agricultural Household by Type of Outer Walls	Concrete, Brick or Cement	17
	Walls of makeshift or improvised materials	49
	Others	77
	Total	143
Number of Agricultural Household by Main Source of Water	Metered	143
	Total	143
Number of Agricultural Household by Frequency of Access to balanced meal three times a day	Always	40
	Never	4
	Sometimes	99
	Total	143
Number of Agricultural Household by Frequency of Experience Hunger Due to Lack of Money	Never	137
	Often	1
	Sometimes	5
	Total	143

Indicator	Variables	Data
Top 5 non-sugar crop commodities grown		Cassava
		Dalo
		Vudi
		Bele
		Banana
Number of Agricultural Household with Farm Land by Land Tenureship	Lease from State	2
	Traditional ownership (Mataqali, Tokatoka, Yavusa, Kovukovu/	139
Area of Farm Land by Land Tenureship (Ha)	Lease from State	2.8
	Traditional ownership (Mataqali, Tokatoka, Yavusa, Kovukovu/	303.1
	Total	306.0

12.4.3 NOCO DISTRICT

A. EA Map and Description



EA NUMBER: 12-03-(A-B)-0

Starting Point: Point on Vanuadina/Nabudrau feeder road crosses Noco/Tokatoka district bdy (Rewa/Tailevu Provincial Boundary) at coordinate [8340-7970].

Description: From starting point, follow Noco/Tokatoka district bdy to Nasilai River at coordinates [8445-8010] where it meets Noco/Nakelo district bdy (Rewa/Tailevu Provincial Boundary). Continue E then SE along district bdy to HWM. Follow HWM SW to coordinates [8390-7550] where it meets Noco/Dreketi district bdy. Follow Noco/Dreketi district bdy N to coordinates [8280-7890] where it meets Noco/Tokatoka district bdy. Finally follow district bdy NE back to starting point.

Note:

1. Waivou/Nacuru road crossing Dreketi/Noco district bdy [8280-7830] approx. 1 km W of Nacuru village
2. Starting point is approx. 2 km from junction on Nabitu road.
3. Vanuadina/Nabudrau road junction on Nabitu road is approximately 400 m SW of Rt. Manasa Tikoca Memorial School which is located along Nabitu road.

Localities: Matanimoli village, Nabudrau village, Nacuru village, Naivilaca village, Nakauwaru village, Nakuruwai village, Naqarani village, Narocake village, Nabudrau Ratu Sauvoli District School, Batinikeli sett, Narikoso sett, Natikai sett, Vasai sett, Nacau sett, Dakuda sett, Vunikoqo sett, Naviravarava.

B. Noco District Profile

Indicator	Variables	Data
Number of Localities	Total	17
Number of Agricultural Household	Total	285
Total of Agricultural Household Members	Male	727
	Female	658
	Total	1,385
Average Agricultural Household Size	Average	4.9
Number of Agricultural Household Members Attended Agricultural Training	Male	72
	Female	35
	Total	107
Number of Farmer/s (Primary/Secondary Occupation)	Male	374
	Female	41
	Total	415
Number of Farmer/s Age Group	x ≥ 10 yrs. ≤ 19 yrs.	37
	x > 19 yrs. ≤ 29 yrs.	79
	x > 29 yrs. ≤ 39 yrs.	74
	x > 39 yrs. ≤ 49 yrs.	90
	x > 49 yrs. ≤ 59 yrs.	66
	x > 59 yrs.	69
	Total	415
Number of Farmers With Savings Account	Male	206
	Female	15
	Total	221
Number of Farmers Without Savings Account	Male	168
	Female	26
	Total	194
Number of Farmers -Mobile Phones	Own Mobile Phone	247
	Do not own Mobile Phone	168
	Total	415
Number of Agricultural Household by Type of Building	An independent dwelling	285
	Total	285
Number of Agricultural Household by Type of Outer Walls	Concrete, Brick or Cement	44
	Permanent walls of tin or corrugated iron	99
	Walls of makeshift or improvised materials	1
	Wooden walls	141
	Total	285
Number of Agricultural Household by Main Source of Water	Metered	283
	Piped without meter	1
	Well	1
	Total	285
Number of Agricultural Household by Frequency of Access to balanced meal three times a day	Always	141
	Never	21
	Sometimes	122
	Total	284

Indicator	Variables	Data
Number of Agricultural Household by Frequency of Experience Hunger Due to Lack of Money	Never	248
	Often	4
	Sometimes	32
	Total	284
Top 5 non-sugar crop commodities grown		Cassava
		Dalo
		Vudi
		Bele
		Banana
Number of Agricultural Household with Farm Land by Land Tenureship	Freehold	16
	Native Lease	2
	Traditional ownership (Mataqali, Tokatoka, Yavusa, Kovukovu/	258
	Occupy land with Informal Arrangement	6
	Occupy without any Legal Arrangement	3
Area of Farm Land by Land Tenureship (Ha)	Freehold	16.0
	Native Lease	2.1
	Traditional ownership (Mataqali, Tokatoka, Yavusa, Kovukovu/	81.4
	Occupy land with Informal Arrangement	1.8
	Occupy without any Legal Arrangement	0.9
	Total	102.2

12.4.4 RAVIRAVI DISTRICT

A. EA Map and Description



EA Number: 12-04-(A)-0

Note

1. The district have 2 separate polygons located on the Northern and Southern part of the island and are separated by Sawau district.

12.4.4 (a) RAVIRAVI District I

Starting Point: Point on Raviravi/Dakuni road where of Raviravi/Sawau District bdy meets SW of Raviravi village.

Description: From starting point, follow HWM around the Northern part of the Island to its junction again with Sawau District bdy. Follow Raviravi/Sawau District bdy W across the Island back to strating point.

Localities: Raviravi, Nawaisomo, Lalati

12.4.4 (b) RAVIRAVI District Ii

Starting Point: Point after Boisawana creek where Raviravi 2/Sawau District bdy meets.

Description: From starting point, follow Ravirav 2/Sawau district bdy E to HWM at approx. 52.08 metres from Da-kuibeqa Village. Follow HWM S then W around southern part of the island back to starting point.

Localities: Naceva village, Naiseuseu village

B. Raviravi District Profile

Indicator	Variables	Data
Number of Localities	Total	5
Number of Agricultural Household	Total	134
Total of Agricultural Household Members	Male	275
	Female	270
	Total	545
Average Agricultural Household Size	Average	4.1
Number of Agricultural Household Members Attended Agricultural Training	Male	30
	Female	3
	Total	33
Number of Farmer/s (Primary/Secondary Occupation)	Male	152
	Female	15
	Total	167
Number of Farmer/s Age Group	x ≥ 10 yrs. ≤ 19 yrs.	4
	x > 19 yrs. ≤ 29 yrs.	33
	x > 29 yrs. ≤ 39 yrs.	39
	x > 39 yrs. ≤ 49 yrs.	31
	x > 49 yrs. ≤ 59 yrs.	23
	x > 59 yrs.	37
	Total	167
Number of Farmers With Savings Account	Male	90
	Female	9
	Total	99
Number of Farmers Without Savings Account	Male	62
	Female	6
	Total	68
Number of Farmers -Mobile Phones	Own Mobile Phone	116
	Do not own Mobile Phone	51
	Total	167
Number of Agricultural Household by Type of Building	An independent dwelling	134
	Total	134
Number of Agricultural Household by Type of Outer Walls	Concrete, Brick or Cement	78
	Permanent walls of tin or corrugated iron	25
	Wooden walls	31
	Total	134
Number of Agricultural Household by Main Source of Water	From a Communal Standpipe	18
	Metered	1
	Piped without meter	82
	River or Creek	33
	Total	134
Number of Agricultural Household by Frequency of Access to balanced meal three times a day	Always	52
	Never	-
	Sometimes	82
	Total	134

Indicator	Variables	Data
Number of Agricultural Household by Frequency of Experience Hunger Due to Lack of Money	Never	128
	Often	-
	Sometimes	6
	Total	134
Top 5 non-sugar crop commodities grown		Dalo Cassava Yaqona Vudi Banana
Number of Agricultural Household with Farm Land by Land Tenureship	Freehold	1
	Traditional ownership (Mataqali, Tokatoka, Yavusa, Kovukovu/	133
Area of Farm Land by Land Tenureship (Ha)	Freehold	0.2
	Traditional ownership (Mataqali, Tokatoka, Yavusa, Kovukovu/	78.0
	Total	78.2

12.4.5 REWA DISTRICT

A. EA Map and Description



EA NUMBER: 12-05-(A-C)-0

Starting Point: Culvert crossing Nasali road on Rewa/Burebasaga district bdy at coordinates [8020 – 7865] approx. 500m SW to Nasali landing.

Description: From starting point follow Rewa/Burebasaga district bdy at coordinates [8120-7720] where it meets Rewa/Dreketi district bdy. Continue SE along this district bdy to HWM. Follow HWM SW then NW to Mataisuva point at coordinates [7705-7380] where it meets Rewa/Vutia district bdy. Continue N, SW along Rewa/Vutia district bdy to mouth of Vunivadra channel at coordinates [7660-7600] on HWM. From here follow HWM NW to mouth of Nasinu River at coordinates [7580-7740] where it meets Rewa/Naitasiri district bdy (Rewa/Naitasiri Provincial Boundary). Follow Rewa/Naitasiri district bdy NE to coordinates [7620-7910] where it crosses Lokia feeder road. Follow feeder road SE to Rewa River then continue along Rewa River to mouth of unnamed creek [7990-7940] where it meets Rewa/Burebasaga district bdy. Finally follow district bdy SE back to starting point.

Note:

1. Waivou village which is located adjacent to Rewa/Burebasaga district bdy is excluded from this EA.
2. Rewa/Naitasiri district bdy (Rewa/Naitasiri Provincial bdy) crosses Lokia feeder road approx. 2.75 km from banks of the Rewa River.
3. Lokia feeder road junction is on Wainibuku road.
4. Rewa/Naitasiri district bdy crosses Lokia feeder road approx. 2.5 km SE of junction on Wainibuku road.
5. All houses located SW of Lokia feeder road from point where Rewa/Naitasiri district bdy crosses this road to the Rewa river banks will be included.
6. FS to ensure that all localities are clearly identified due to the geographical layout of the Enumeration Area.

Localities: Drekena village, Kasavu sett, Lokia village, Coqo sett, Lokia Landing, Lokia Newtown sett, Lokia Road, Saqanikula sett, Sawarua sett, Lokia sett, Turaki sett, Vavanilase sett, Vunibitu sett, Lomanikoro village, Nailili village,

Nabua village, Nadoi Village, Naqio sett, Narocivo Mataisuva sett, Narocivo Village, Nasali sett, Nasigatoka Naqio sett, Nasigatoka village, Nasilai village, Nukui village, Nukutubu village, Saqanikula sett, Tavuya village, Vunilase sett, Vunuku village.

B. Rewa District Profile

Indicator	Variables	Data
Number of Localities	Total	30
Number of Agricultural Household	Total	512
Total of Agricultural Household Members	Male	1,282
	Female	1,253
	Total	2,535
Average Agricultural Household Size	Average	5.0
Number of Agricultural Household Members Attended Agricultural Training	Male	78
	Female	23
	Total	101
Number of Farmer/s (Primary/Secondary Occupation)	Male	437
	Female	55
	Total	492
Number of Farmer/s Age Group	x ≥ 10 yrs. ≤ 19 yrs.	17
	x > 19 yrs. ≤ 29 yrs.	80
	x > 29 yrs. ≤ 39 yrs.	102
	x > 39 yrs. ≤ 49 yrs.	98
	x > 49 yrs. ≤ 59 yrs.	98
	x > 59 yrs.	97
	Total	492
Number of Farmers With Savings Account	Male	212
	Female	21
	Total	233
Number of Farmers Without Savings Account	Male	225
	Female	34
	Total	259
Number of Farmers -Mobile Phones	Own Mobile Phone	297
	Do not own Mobile Phone	195
	Total	492
Number of Agricultural Household by Type of Building	A building housing two or more households	7
	An independent dwelling	505
	Total	512
Number of Agricultural Household by Type of Outer Walls	Concrete, Brick or Cement	69
	Permanent walls of tin or corrugated iron	254
	Walls of makeshift or improvised materials	5
	Walls of traditional bure materials	2
	Wooden walls	182
	Total	512

Indicator	Variables	Data
Number of Agricultural Household by Main Source of Water	From a Communal Standpipe	3
	Metered	503
	Piped without meter	2
	Roof Tank	1
	Other	3
	Total	512
Number of Agricultural Household by Frequency of Access to balanced meal three times a day	Always	283
	Never	14
	Sometimes	205
	Total	502
Number of Agricultural Household by Frequency of Experience Hunger Due to Lack of Money	Never	343
	Often	25
	Sometimes	134
	Total	502
Top 5 non-sugar crop commodities grown		Cassava Dalo Bele Vudi Kumala
Number of Agricultural Household with Farm Land by Land Tenureship	Freehold	16
	Lease from State	6
	Native Lease	13
	Traditional ownership (Mataqali, Tokatoka, Yavusa, Kovukovu/	389
	Occupy land with Informal Arrangement	35
	Occupy without any Legal Arrangement	2
Area of Farm Land by Land Tenureship (Ha)	Freehold	11.7
	Lease from State	2.3
	Native Lease	2.8
	Traditional ownership (Mataqali, Tokatoka, Yavusa, Kovukovu/	168.0
	Occupy land with Informal Arrangement	4.2
	Occupy without any Legal Arrangement	0.1
	Total	189.1

12.4.6 SAWAU DISTRICT (BEQA ISLAND)

A. EA Map and Description



EA Number: 12-06-(A)

Starting Point: Point where Sawau/Raviravi District meets SW of Raviravi village.

Description:

From starting point, follow Sawau/Raviravi District boundary E across to the other side of the island to HWM South of Lalati Village at approx. 2.78 kilometres. From this point, follow district bdy along HWM to its junction with Raviravi district. Follow Sawau/Raviravi District boundary NW across the island to HWM. Finally follow district bdy along HWM back to starting point.

Localities: Dakuni Village, Dakuibeqa Village, Rukua Village

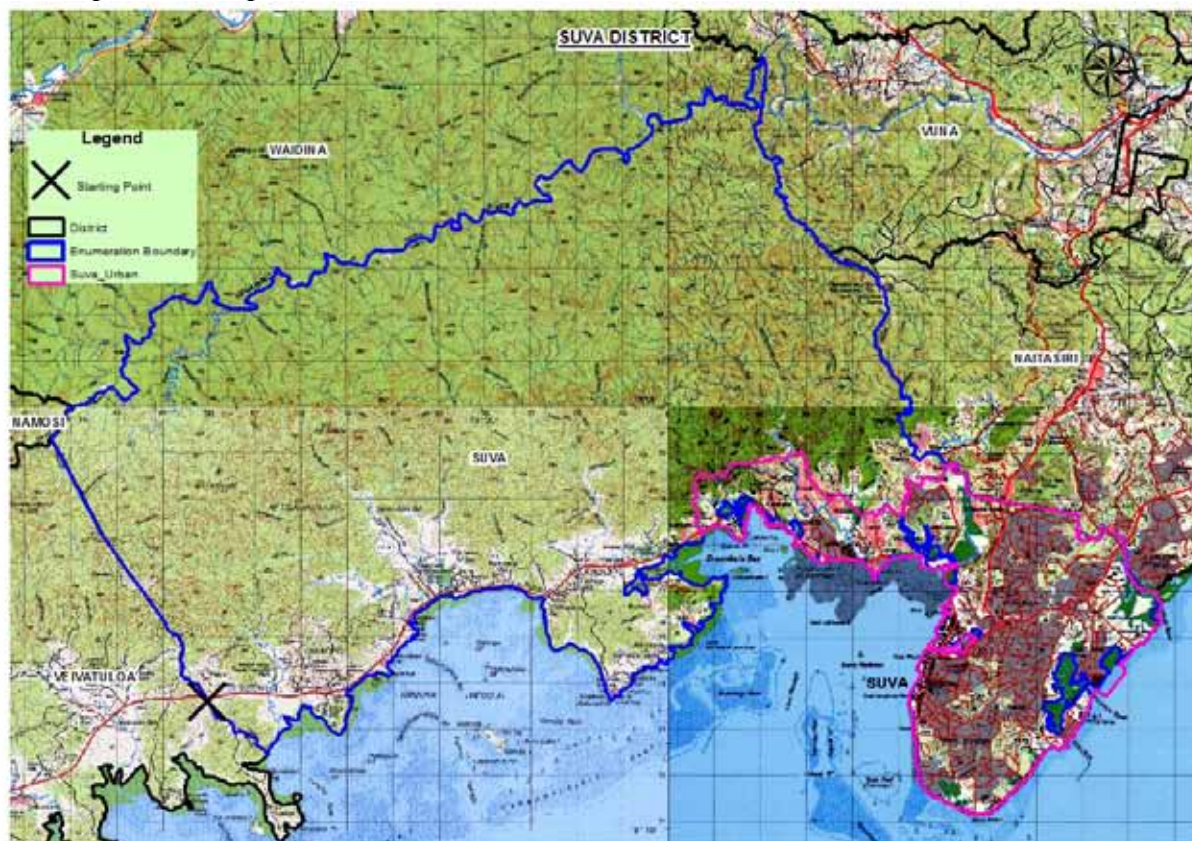
B. Sawau District Profile

Indicator	Variables	Data
Number of Localities	Total	3
Number of Agricultural Household	Total	103
Total of Agricultural Household Members	Male	157
	Female	132
	Total	289
Average Agricultural Household Size	Average	2.8
Number of Agricultural Household Members Attended Agricultural Training	Male	25
	Female	2
	Total	27
Number of Farmer/s (Primary/Secondary Occupation)	Male	127
	Female	2
	Total	129

Indicator	Variables	Data
Number of Farmer/s Age Group	x > 19 yrs. ≤ 29 yrs.	21
	x > 29 yrs. ≤ 39 yrs.	28
	x > 39 yrs. ≤ 49 yrs.	28
	x > 49 yrs. ≤ 59 yrs.	27
	x > 59 yrs.	25
	Total	129
Number of Farmers With Savings Account	Male	64
	Female	-
	Total	64
Number of Farmers Without Savings Account	Male	63
	Female	2
	Total	65
Number of Farmers -Mobile Phones	Own Mobile Phone	64
	Do not own Mobile Phone	65
	Total	129
Number of Agricultural Household by Type of Building	A building housing two or more households	1
	An independent dwelling	102
	Total	103
Number of Agricultural Household by Type of Outer Walls	Concrete, Brick or Cement	78
	Permanent walls of tin or corrugated iron	12
	Wooden walls	13
	Total	103
Number of Agricultural Household by Main Source of Water	From a Communal Standpipe	4
	Piped without meter	98
	Roof Tank	1
	Total	103
Number of Agricultural Household by Frequency of Access to balanced meal three times a day	Always	35
	Never	1
	Sometimes	67
	Total	103
Number of Agricultural Household by Frequency of Experience Hunger Due to Lack of Money	Never	102
	Often	1
	Total	103
Top 5 non-sugar crop commodities grown		Yaqona Dalo Cassava Tomato Vudi
Number of Agricultural Household with Farm Land by Land Tenureship	Traditional ownership (Mataqali, Tokatoka, Yavusa, Kovukovu/	102
	Occupy land with Informal Arrangement	1
Area of Farm Land by Land Tenureship (Ha)	Traditional ownership (Mataqali, Tokatoka, Yavusa, Kovukovu/	93.0
	Occupy land with Informal Arrangement	0.2
	Total	93.2

12.4.7 SUVA DISTRICT

A. EA Map and Description



EA Number: 12-07-(A-H)-1

Starting Point: Point where Suva/Veivatuloa District Boundary (Rewa/Namosi) Province bdy crosses Queens Road at coordinate [4992 – 7367] 0.08 Km W of Vunisoco Road Junction.

Description:

From starting point follow District Boundary Northwest to Waimanu River where it meets Suva/Namosi District boundary [4656 - 7932]. Follow Waimanu River Northeast upstream to mouth of Waiturua creek where it meets Suva/Waidina district boundary- 4765-8000 (Rewa/Naitasiri province bdy). Continue NE along Suva/Waidina district bdy on Waimanu River and N to mouth of unnamed creek [6251 - 8704] where it meets Vuna/Suva district bdy. Follow district boundary SW to the point where Suva/Vuna District Bdy meet Suva/Naitasiri district bdy on Nakobalevu Road [6339 - 8341]. Follow Suva/Naitasiri district bdy (Rewa/Naitasiri province bdy) SW to Lami Urban Bdy [6600 - 7874]. Follow urban boundary SW and S to high water mark. Continue SW along highwater to coordinate [5128-7247] on Rewa/Namosi Provincial Bdy. Follow provincial Bdy NW back to Starting point.

Note:

1. *Lami and Suvavou Village are excluded.*
2. *Qauia Settlement is excluded. Enumerator to include Maluku Settlement North of Qauia*
3. *All Settlements from end of Lami town bdy on both side of Queens Highway to Veisari River (West of Namuka Village) are also excluded.*
4. *All houses along Queens Highway from starting point to Vacoko Settlement are included*
5. *Matanisivaro, Matata, Naivikinikini, Kalekana, Lami, Wainidinu, Nadonumai Settlements are excluded since they are located inside Lami town boundary.*
6. *Marata, Balebu settlement are included and can be accessed through Wailoku road.*

Localities: Kalokolevu village, Muaivuso, Nabaka, Togalevu, Waqanake village, Wainawa, Namakala, Ucuinamoro, Dibulu Laqere, Wanisalato, Navutu, Waiseresere, Mataniborosi, Bilo Rd, Mua -I –Cake, Ben Naiveli Farm, Vacoko,

Wainigasau, Naboro Dairy Farm, Naboro Gilbertese, Naboro, Naikorokoro settlement, Naimataga, Veisari, Qauia Maloku, Togawainimokamoka, Veisari, Wainimokamoka, Vacoko, Veikuru#1, Veisari Bilo, Veisari Magowan Resident , Veisari Methodist Compound [Vunimoli], Veisari Orchid Island, Osonabukete, Veisari Plant World, Tauliga , Wai-kerekere #2, Vugalei, Vuniivi, Vunikasaga, Bali, Koio , Marata, Wainigasau, Wainisaqasaqa, Koroivono, Naitevutevu, Naivakacau, Namakala, Monfort Boys Town, Naboro Primary School, Leyland Piggery, Naval Base (Togalevu)

B. Suva District Profile

Indicator	Variables	Data
Number of Localities	Total	54
Number of Agricultural Household	Total	821
Total of Agricultural Household Members	Male	2,194
	Female	2,113
	Total	4,307
Average Agricultural Household Size	Average	5.2
Number of Agricultural Household Members Attended Agricultural Training	Male	100
	Female	50
	Total	150
Number of Farmer/s (Primary/Secondary Occupation)	Male	807
	Female	130
	Total	937
Number of Farmer/s Age Group	x ≥ 10 yrs. ≤ 19 yrs.	40
	x > 19 yrs. ≤ 29 yrs.	197
	x > 29 yrs. ≤ 39 yrs.	197
	x > 39 yrs. ≤ 49 yrs.	195
	x > 49 yrs. ≤ 59 yrs.	187
	x > 59 yrs.	121
	Total	937
Number of Farmers With Savings Account	Male	571
	Female	75
	Total	646
Number of Farmers Without Savings Account	Male	236
	Female	55
	Total	291
Number of Farmers -Mobile Phones	Own Mobile Phone	668
	Do not own Mobile Phone	269
	Total	937
Number of Agricultural Household by Type of Building	A building housing two or more households	30
	An independent dwelling	788
	Other Type	3
	Total	821
Number of Agricultural Household by Type of Outer Walls	Concrete, Brick or Cement	126
	Permanent walls of tin or corrugated iron	361
	Walls of makeshift or improvised materials	21
	Walls of traditional bure materials	6
	Wooden walls	306
	Others	1
	Total	821

Indicator	Variables	Data
Number of Agricultural Household by Main Source of Water	Borehole	14
	From a Communal Standpipe	51
	Metered	553
	Piped without meter	83
	River or Creek	20
	Roof Tank	49
	Well	8
	Other	43
	Total	821
Number of Agricultural Household by Frequency of Access to balanced meal three times a day	Always	255
	Never	22
	Sometimes	517
	Total	794
Number of Agricultural Household by Frequency of Experience Hunger Due to Lack of Money	Never	484
	Often	38
	Sometimes	272
	Total	794
Top 5 non-sugar crop commodities grown		Cassava Dalo Bele Banana Vudi
Number of Agricultural Household with Farm Land by Land Tenureship	Freehold	51
	Lease from State	116
	Native Lease	78
	Traditional ownership (Mataqali, Tokatoka, Yavusa, Kovukovu/	349
	Occupy land with Informal Arrangement	179
Area of Farm Land by Land Tenureship (Ha)	Freehold	103.9
	Lease from State	249.2
	Native Lease	54.7
	Traditional ownership (Mataqali, Tokatoka, Yavusa, Kovukovu/	689.6
	Occupy land with Informal Arrangement	51.3
	Total	1,149

12.4.8 TOGA DISTRICT

A. EA Map and Description



EA Number: 12-08-(A-B)-0

Starting Point: New Rewa Bridge [7660-8570] crossing Rewa River on Toga/Nausori district bdy (Rewa/Tailevu Provincial Boundary).

Description: From starting point follow Rewa River SE then S to end of Lokia feeder road on Toga/Rewa district bdy at coordinates [7880-7805] opposite mouth of Nasoata River. Follow Lokia feeder road NW to coordinates [7620-7910] where it meets Toga/Naitasiri district bdy (Rewa/Naitasiri Provincial Boundary). Follow Toga/Naitasiri district bdy N then NE to Toga River [7830-8360]. Finally NW along Toga river to Rewa river and continue in the same direction back to starting point.

Note:

1. Toga/naitasiri district bdy crosses Koronivia road approx. 1.7 km from junction on Kings Road.
2. All houses located along Koronivia road SE of point crossing Toga/Naitasiri district bdy are included in this EA.
3. FS to clearly liaise with HQ mapping team regarding identification of this boundary.
4. Houses along Koronivia road are part of Nausori Peri Urban.
5. Houses on both sides of Toga-Lokia road.
6. Only houses located on North side of Lokia feeder road are included.
7. All houses located on both sides on Tawakelevu road are included.

Localities: Navatuyaba Village, Vunisei Village, Nabuli Village, Lokia village, Muana village, Koronivia Rd farming Sett, Vunivesi Sett, Newton Sett, Naile Sett, Natadra Sett, Natarawau Sett, Lokia Landing Sett

B. Toga District Profile

Indicator	Variables	Data
Number of Localities	Total	12
Number of Agricultural Household	Total	530
Total of Agricultural Household Members	Male	1,326
	Female	1,257
	Total	2,583
Average Agricultural Household Size	Average	4.9
Number of Agricultural Household Members Attended Agricultural Training	Male	72
	Female	19
	Total	91
Number of Farmer/s (Primary/Secondary Occupation)	Male	507
	Female	131
	Total	638
Number of Farmer/s Age Group	x ≥ 10 yrs. ≤ 19 yrs.	23
	x > 19 yrs. ≤ 29 yrs.	95
	x > 29 yrs. ≤ 39 yrs.	147
	x > 39 yrs. ≤ 49 yrs.	134
	x > 49 yrs. ≤ 59 yrs.	121
	x > 59 yrs.	118
	Total	638
Number of Farmers With Savings Account	Male	359
	Female	78
	Total	437
Number of Farmers Without Savings Account	Male	148
	Female	53
	Total	201
Number of Farmers -Mobile Phones	Own Mobile Phone	454
	Do not own Mobile Phone	184
	Total	638
Number of Agricultural Household by Type of Building	A building housing two or more households	47
	An independent dwelling	478
	Other Type	5
	Total	530
Number of Agricultural Household by Type of Outer Walls	Concrete, Brick or Cement	140
	Permanent walls of tin or corrugated iron	210
	Walls of traditional bure materials	2
	Wooden walls	178
	Total	530
Number of Agricultural Household by Main Source of Water	From a Communal Standpipe	4
	Metered	521
	Piped without meter	2
	River or Creek	1
	Other	2
	Total	530

Indicator	Variables	Data
Number of Agricultural Household by Frequency of Access to balanced meal three times a day	Always	260
	Never	3
	Sometimes	250
	Total	513
Number of Agricultural Household by Frequency of Experience Hunger Due to Lack of Money	Never	361
	Often	34
	Sometimes	118
	Total	513
Top 5 non-sugar crop commodities grown		Cassava
		Dalo
		Bele
		Banana
		Eggplant
Number of Agricultural Household with Farm Land by Land Tenureship	Freehold	132
	Lease from State	26
	Native Lease	45
	Traditional ownership (Mataqali, Tokatoka, Yavusa, Kovukovu/	212
	Occupy land with Informal Arrangement	132
	Occupy without any Legal Arrangement	26
	Other	45
Area of Farm Land by Land Tenureship (Ha)	Freehold	105.0
	Lease from State	17.9
	Native Lease	88.4
	Traditional ownership (Mataqali, Tokatoka, Yavusa, Kovukovu/	192.3
	Occupy land with Informal Arrangement	8.6
	Occupy without any Legal Arrangement	0.3
	Total	412.5

12.4.9 VUTIA DISTRICT

A. EA Map and Description



EA Number: 12-09-(A)-0

Starting Point: Point on Nakaulau/Narocivo road crossing Vutia/Rewa district bdy at coordinates [7820-7520].

Description: From starting point follow Vutia/Rewa district bdy S to HWM then W along HWM around Makuluva Island. Continue N along district bdy to mouth of Vunivadra channel at coordinates [7660-7600]. From here continue along district bdy E, NE then S to Vutia creek [7980-7570]. Finally follow Vutia/Rewa district bdy SW back to starting point.

Note:

1. Nukulau and Makuluva Island are included.
2. FS to ensure that all localities are clearly identified due to the geographical layout of the Enumeration Area.

Localities: Laucala Village, Muana - I - Cake Village, Muana - I - Ra Village, Muana - I - Cake Waisalulu Settlement, Vutia District School Compound, Nukulau island, Makuluva island

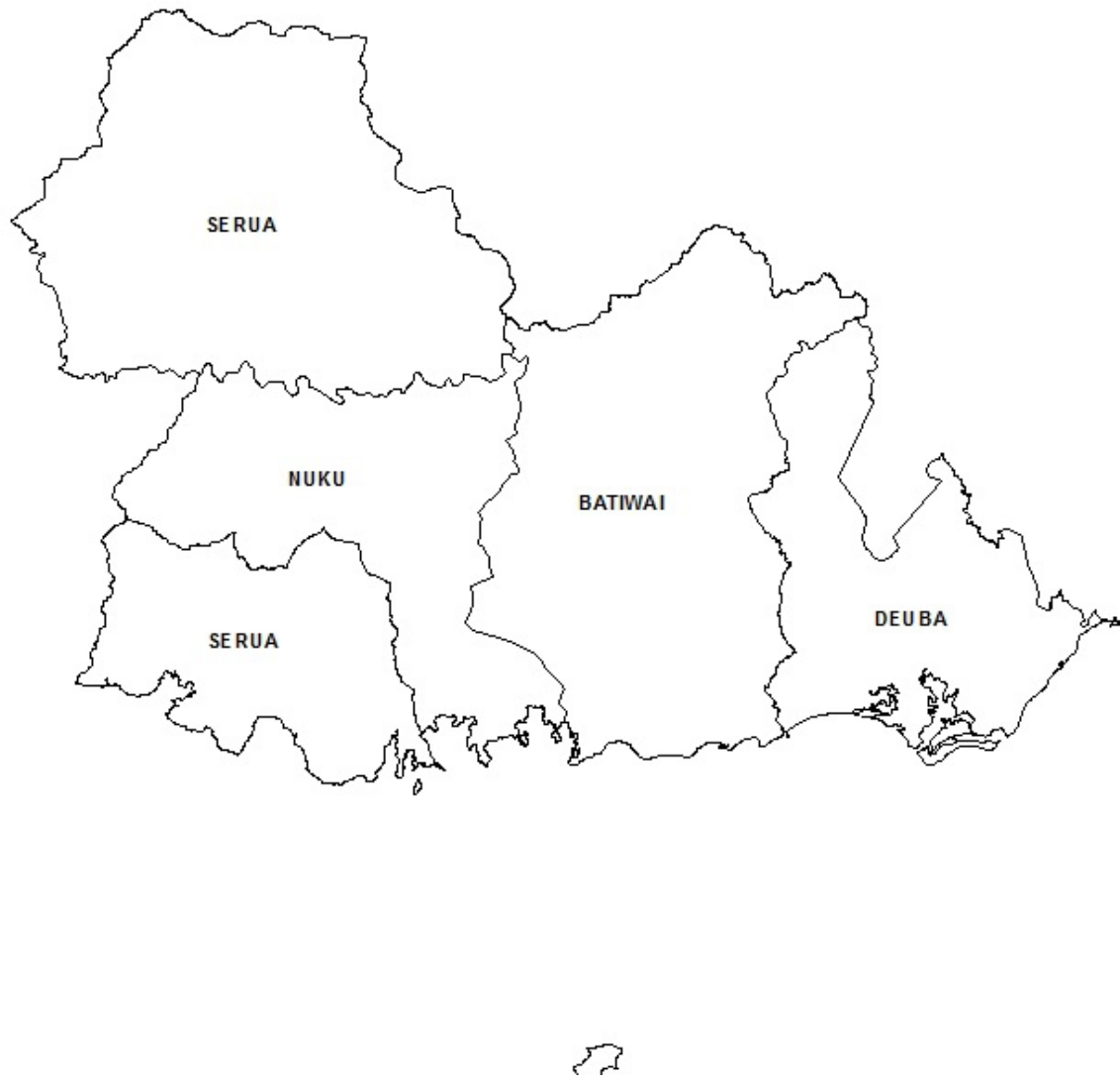
B. Vutia District Profile

Indicator	Variables	Data
Number of Localities	Total	7
Number of Agricultural Household	Total	57
Total of Agricultural Household Members	Male	120
	Female	112
	Total	232
Average Agricultural Household Size	Average	4.1

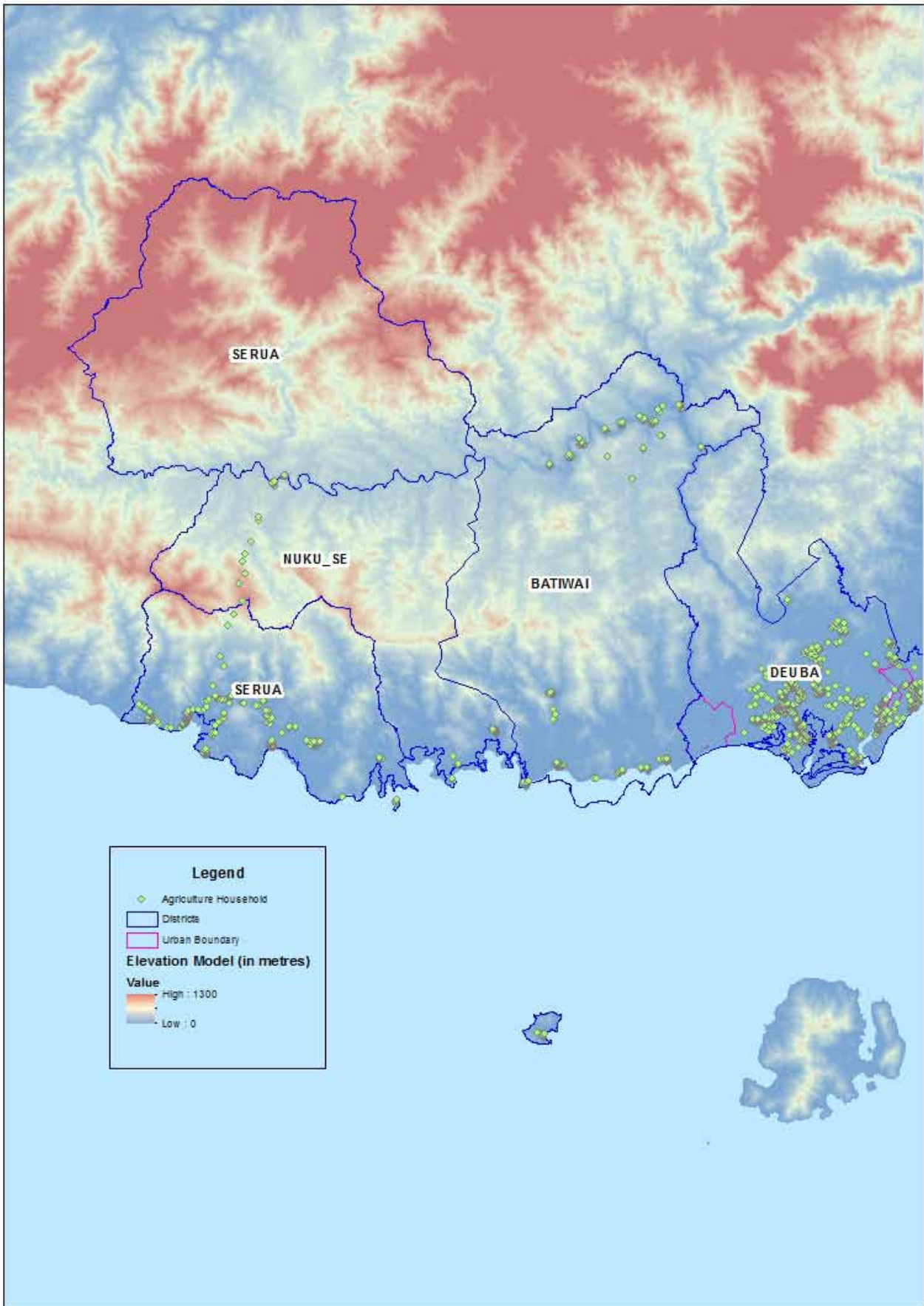
Indicator	Variables	Data
Number of Agricultural Household Members Attended Agricultural Training	Male	16
	Female	6
	Total	22
Number of Farmer/s (Primary/Secondary Occupation)	Male	65
	Female	21
	Total	86
Number of Farmer/s Age Group	x ≥ 10 yrs. ≤ 19 yrs.	4
	x > 19 yrs. ≤ 29 yrs.	16
	x > 29 yrs. ≤ 39 yrs.	12
	x > 39 yrs. ≤ 49 yrs.	17
	x > 49 yrs. ≤ 59 yrs.	13
	x > 59 yrs.	24
	Total	86
Number of Farmers With Savings Account	Male	27
	Female	3
	Total	30
Number of Farmers Without Savings Account	Male	18
	Female	38
	Total	56
Number of Farmers -Mobile Phones	Own Mobile Phone	51
	Do not own Mobile Phone	35
	Total	86
Number of Agricultural Household by Type of Building	A building housing two or more households	1
	An independent dwelling	55
	Other Type	1
	Total	57
Number of Agricultural Household by Type of Outer Walls	Concrete, Brick or Cement	10
	Walls of makeshift or improvised materials	27
	Others	20
	Total	57
Number of Agricultural Household by Main Source of Water	Metered	51
	Roof Tank	6
	Total	57
Number of Agricultural Household by Frequency of Access to balanced meal three times a day	Always	25
	Never	2
	Sometimes	29
	Total	56
Number of Agricultural Household by Frequency of Experience Hunger Due to Lack of Money	Never	35
	Often	-
	Sometimes	21
	Total	56
Top 5 non-sugar crop commodities grown	Cassava	
	Dalo	
	Vudi	
	Kumala	
	Banana	

Indicator	Variables	Data
Number of Agricultural Household with Farm Land by Land Tenureship	Lease from State	1
	Traditional ownership (Mataqali, Tokatoka, Yavusa, Kovukovu/	54
	Occupy land with Informal Arrangement	1
Area of Farm Land by Land Tenureship (Ha)	Lease from State	0.004
	Traditional ownership (Mataqali, Tokatoka, Yavusa, Kovukovu/	25.5
	Occupy land with Informal Arrangement	0.04
	Total	25.5

CHAPTER 13 SERUA PROVINCE



13.1 2020FAC COVERAGE MAP

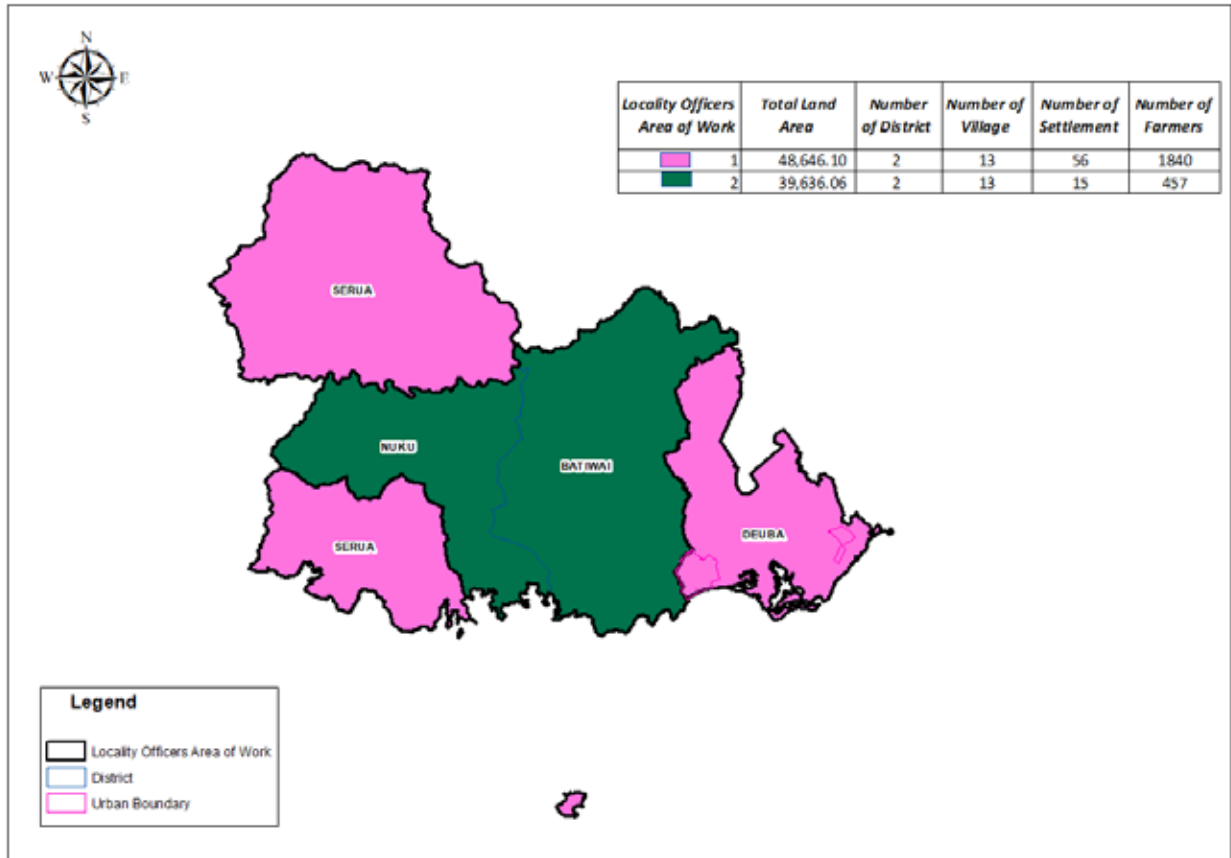


13.2 SERUA PROVINCE PROFILE

Indicator	Variables	Data
Number of Districts	Total	4
Number of Villages	Total	26
Number of Settlements	Total	70
Number of Agricultural Household	Total	1,938
Total of Agricultural Household Members	Male	4,348
	Female	4,278
	Total	8,626
Average Agricultural Household Size	Average	4.5
Number of Agricultural Household Members Attended Agricultural Training	Male	271
	Female	88
	Total	359
Number of Farmer/s (Primary/Secondary Occupation)	Male	1,847
	Female	450
	Total	2,297
Number of Farmer/s Age Group	x ≥ 10 yrs. ≤ 19 yrs.	55
	x > 19 yrs. ≤ 29 yrs.	354
	x > 29 yrs. ≤ 39 yrs.	526
	x > 39 yrs. ≤ 49 yrs.	505
	x > 49 yrs. ≤ 59 yrs.	505
	x > 59 yrs.	352
	Total	2,297
Number of Farmers With Savings Account	Male	1,096
	Female	165
	Total	1,261
Number of Farmers Without Savings Account	Male	751
	Female	285
	Total	1,036
Number of Farmers -Mobile Phones	Own Mobile Phone	1,448
	Do not own Mobile Phone	849
	Total	2,297
Number of Agricultural Household by Type of Building	A building housing two or more households	76
	An independent dwelling	1,857
	Other Type	5
	Total	1,938
Number of Agricultural Household by Type of Outer Walls	Concrete, Brick or Cement	566
	Permanent walls of tin or corrugated iron	804
	Walls of makeshift or improvised materials	14
	Walls of traditional bure materials	7
	Wooden walls	542
	Others	5
	Total	1,938

Indicator	Variables	Data
Number of Agricultural Household by Main Source of Water	Borehole	1
	From a Communal Standpipe	146
	Metered	1,276
	Piped without meter	459
	River or Creek	7
	Roof Tank	40
	Well	2
	Other	7
	Total	1,938
Number of Agricultural Household by Frequency of Access to balanced meal three times a day	Always	593
	Never	176
	Sometimes	1,137
	Total	1,906
Number of Agricultural Household by Frequency of Experience Hunger Due to Lack of Money	Never	1,246
	Often	35
	Sometimes	625
	Total	1,906
Top 5 non-sugar crop commodities grown		Cassava Dalo Yaqona Bele Vudi
Number of Agricultural Household with Farm Land by Land Tenureship	Freehold	517
	Lease from State	120
	Native Lease	78
	Traditional ownership (Mataqali, Tokatoka, Yavusa, Kovukovu/	983
	Occupy land with Informal Arrangement	162
	Occupy without any Legal Arrangement	18
	Other	2
	Total	1,906
Area of Farm Land by Land Tenureship (Ha)	Freehold	641.4
	Lease from State	95.1
	Native Lease	137.5
	Traditional ownership (Mataqali, Tokatoka, Yavusa, Kovukovu/	1,526.5
	Occupy land with Informal Arrangement	75.2
	Occupy without any Legal Arrangement	2.7
	Other	2.2
	Total	2,481

13.3 LOCALITY OFFICERS AREA MAP



13.4 DISTRICT/ENUMERATION AREA MAPS AND DESCRIPTIONS & DEMOGRAPHIC PROFILE OF ALL DISTRICTS IN SERUA PROVINCE

13.4.1 BATIWAI DISTRICT

A. EA Map & Description



EA Number: 13-01-(A-B)-0

Starting Point: Bridge on Queens Highway crossing Qaraniqio River 0.25 SW of Pacific Harbour Police Station on coordinate: [2840- 6100] Batiwai/Deuba district bdy).

Description: From the starting point follow district bdy SE along Qaraniqio River to HWM. Follow HWM W to mouth of Namakadre creek at coordinates [9019-6120] where it meets Batiwai/Nuku district bdy. Follow district bdy N to coordinates [1770-7640] on Navua River where it meets Batiwai/Serua district bdy. Continue N along district bdy to coordinates [1780-7790] where it meets Batiwai/Veinuqa district bdy (Serua/Namosi Provincial Boundary). Follow Batiwai/Veinuqa NE to coordinates [2450-8020] where it meets Batiwai/Deuba district bdy. Finally follow this district bdy S back to starting point.

Note

1. The following villages located along Navua River N of EA are excluded Waibogi, Wainadiro, Masi, Naimasimasi, Sabata, and Nuku. All these villages will be included in Nuku district (EA no. 13-03 – A)-0
2. Culanuku Village is excluded and should be included in Serua district.
3. All houses located along Culanuku road after 0.25 km from junction of Queens's road highway are excluded from this EA.
4. All houses along Galoa road to Wainikavou falls are included.
5. All houses along Taunovo Water Supply Dam are included.
6. All houses along Waisese feeder road are included.
7. All houses on both sides of Queens Highway from starting point to Namakadre creek are included.

Localities: Dranikula village, Galoa village, Nakorovou village, Navulivatu village, Qarasarau village, Tubarua village, Wainiyabia village, Dakunikoro village, Nakoba village, GaloaToberua sett, Nanuku sett, Wainiveilesi sett, Vunibuabua sett, Yarawa sett, Taqove sett, Wainivulu Saw Mill, Waidrata sett.

B. Batiwai District Profile

Indicator	Variables	Data
Number of Localities	Total	17
Number of Agricultural Household	Total	231
Total of Agricultural Household Members	Male	507
	Female	449
	Total	956
Average Agricultural Household Size	Average	4.1
Number of Agricultural Household Members Attended Agricultural Training	Male	19
	Female	5
	Total	24
Number of Farmer/s (Primary/Secondary Occupation)	Male	266
	Female	43
	Total	309
Number of Farmer/s Age Group	x ≥ 10 yrs. ≤ 19 yrs.	10
	x > 19 yrs. ≤ 29 yrs.	57
	x > 29 yrs. ≤ 39 yrs.	68
	x > 39 yrs. ≤ 49 yrs.	78
	x > 49 yrs. ≤ 59 yrs.	75
	x > 59 yrs.	21
	Total	309
Number of Farmers With Savings Account	Male	119
	Female	5
	Total	124
Number of Farmers Without Savings Account	Male	147
	Female	38
	Total	185
Number of Farmers -Mobile Phones	Own Mobile Phone	181
	Do not own Mobile Phone	128
	Total	309
Number of Agricultural Household by Type of Building	A building housing two or more households	3
	An independent dwelling	228
	Total	231
Number of Agricultural Household by Type of Outer Walls	Concrete, Brick or Cement	55
	Permanent walls of tin or corrugated iron	93
	Walls of makeshift or improvised materials	1
	Walls of traditional bure materials	2
	Wooden walls	80
	Total	231

Indicator	Variables	Data
Number of Agricultural Household by Main Source of Water	From a Communal Standpipe	11
	Metered	153
	Piped without meter	62
	River or Creek	4
	Well	1
	Total	231
Number of Agricultural Household by Frequency of Access to balanced meal three times a day	Always	82
	Never	2
	Sometimes	146
	Total	230
Number of Agricultural Household by Frequency of Experience Hunger Due to Lack of Money	Never	129
	Often	5
	Sometimes	96
	Total	230
Top 5 non-sugar crop commodities grown		Cassava
		Dalo
		Yaqona
		Vudi
		Banana
Number of Agricultural Household with Farm Land by Land Tenureship	Freehold	5
	Native Lease	2
	Traditional ownership (Mataqali, Tokatoka, Yavusa, Kovu-kovu/	198
	Occupy land with Informal Arrangement	24
Area of Farm Land by Land Tenureship (Ha)	Freehold	37.6
	Native Lease	2.0
	Traditional ownership (Mataqali, Tokatoka, Yavusa, Kovu-kovu/	237.6
	Occupy land with Informal Arrangement	22.4
	Total	299.6

13.4.2 DEUBA DISTRICT

A. EA Map & Description



EA Number: 13-02-(A-D)-0

Starting Point: Bridge on Queens Highway crossing Togoru River [4240-6510] on Deuba/Veivatuloa district bdy (Serua/Namosi Provincial Boundary).

Description: From starting point follow district bdy SE to HWM follow HWM SW and NW to floodgate at coordinate [3045-6150] on end of picnic feeder road. Follow this feeder road N to Queens Highway, follow Queens Highway NE to boundary between Pacific Harbour (exclude) and Makosoi Housing Estate (include) at coordinate [3000-6210]. Follow Pacific Harbour bdy NW to bridge crossing Qaraniqio River on Deuba/Batiwai district bdy at coordinate [2970-6400]. Follow Deuba/Batiwai district bdy N to coordinate [2450-8020] where it meet Deuba/Veinuqa district bdy (Serua/Namosi Provincial Boundary). From here follow district bdy N then E to point where Wainiyavu rd crosses Deuba/Wainikoroiluva district bdy on coordinate [2781-8150] NW of Vunidavo settlement. Follow Deuba/Wainikoroiluva district bdy SE to coordinates [3250-7520] where Deuba district bdy meets Veivatuloa district bdy. Finally follow this district bdy SE back to starting point.

Note

1. Nukusere and Namuamua village are excluded and should be included in Wainikoroiluva district.
2. Naqesa sett, Beqa sett and Naimasimasi village on N of EA along Navua River are excluded.
3. All high class houses within Pacific Harbor bdy are excluded.
4. FS to ensure that only houses E of Picnic feeder road and S of Queens Highway towards bdy between Pacific harbor and Makosoi Estate are to be included.
5. All of Navua town to be included.
6. All houses located along Wainiyunitu river and along Navua-Nakavu road to a point where it crosses Deuba/Veivatuloa district bdy approx. 250m SW of bridge crossing Wainiyunitu river.

Localities: Nasavu village, Sadro village, Sauniveiuto village, Vunibau village, Batinikia sett, Busa sett, Calia backroad sett, Calia Rio sett, Deuba Feeder road sett, Kovukovu Farm sett, Nabuinikavu sett, Naitata sett, Naitonitoni sett, Nakaulevu sett, Narara sett, Nasasa sett, Ranadi Farm sett, Rovadrau sett, Kovukovu sett, Namoli sett, Kenani sett, Naibulu sett, Wainiteba sett, Taiperia sett, Tokotoko back road sett, Vakabalea sett, Vakabalea ALTA sett, Vakacegu sett, Viwawa sett, Viwawa Back road sett, Naicegucegu sett, Vuninokonoko sett, Waibasuka sett, Waidradra sett, Wainiyanitu sett, Ranadi Plantation, Peni Moi, Wainiyanitu Piggery Farm, All of Navua town.

B. Deuba District Profile

Indicator	Variables	Data
Number of Localities	Total	39
Number of Agricultural Household	Total	1,135
Total of Agricultural Household Members	Male	2,545
	Female	2,583
	Total	5,128
Average Agricultural Household Size	Average	4.5
Number of Agricultural Household Members Attended Agricultural Training	Male	106
	Female	52
	Total	158
Number of Farmer/s (Primary/Secondary Occupation)	Male	948
	Female	331
	Total	1,279
Number of Farmer/s Age Group	x ≥ 10 yrs. ≤ 19 yrs.	24
	x > 19 yrs. ≤ 29 yrs.	172
	x > 29 yrs. ≤ 39 yrs.	286
	x > 39 yrs. ≤ 49 yrs.	281
	x > 49 yrs. ≤ 59 yrs.	293
	x > 59 yrs.	223
	Total	1,279
Number of Farmers With Savings Account	Male	632
	Female	142
	Total	774
Number of Farmers Without Savings Account	Male	316
	Female	189
	Total	505
Number of Farmers -Mobile Phones	Own Mobile Phone	848
	Do not own Mobile Phone	431
	Total	1,279
Number of Agricultural Household by Type of Building	A building housing two or more households	69
	An independent dwelling	1,061
	Other Type	5
	Total	1,135
Number of Agricultural Household by Type of Outer Walls	Concrete, Brick or Cement	388
	Permanent walls of tin or corrugated iron	415
	Walls of makeshift or improvised materials	7
	Walls of traditional bure materials	4
	Wooden walls	319
	Others	2
	Total	1,135

Indicator	Variables	Data
Number of Agricultural Household by Main Source of Water	Borehole	1
	From a Communal Standpipe	4
	Metered	1,108
	Piped without meter	9
	Roof Tank	10
	Total	1,132
Number of Agricultural Household by Frequency of Access to balanced meal three times a day	Always	230
	Never	169
	Sometimes	710
	Total	1,109
Number of Agricultural Household by Frequency of Experience Hunger Due to Lack of Money	Never	702
	Often	30
	Sometimes	377
	Total	1,109
Top 5 non-sugar crop commodities grown		Cassava Dalo Bele Eggplant Coconuts
Number of Agricultural Household with Farm Land by Land Tenureship	Freehold	487
	Lease from State	119
	Native Lease	70
	Traditional ownership (Mataqali, Tokatoka, Yavusa, Kovukovu/	277
	Occupy land with Informal Arrangement	117
	Occupy without any Legal Arrangement	18
	Other	2
Area of Farm Land by Land Tenureship (Ha)	Freehold	502.0
	Lease from State	94.7
	Native Lease	97.5
	Traditional ownership (Mataqali, Tokatoka, Yavusa, Kovukovu/	429.0
	Occupy land with Informal Arrangement	33.5
	Occupy without any Legal Arrangement	2.7
	Other	2.2
	Total	1,161.6

13.4.3 NUKU DISTRICT

A. EA Map & Description



EA Number: 13-03-(A)-0

Starting Point: Point where Queens Highway crosses Namakadre creek [1980-6120] on Nuku/Batiwai district bdy approx. 0.25 km NW of Taqove settlement road.

Description: from starting point follow Nuku/Batiwai district bdy along Namakadre creek S to HWM. Follow HWM W to mouth of unnamed creek on Yarawa bay at coordinates [1480-6060] where it meets Nuku/Serua district bdy. Follow Nuku/Serua district boundary along unnamed creek to Queens Highway continue N then W along district bdy to Lokalevu trig point at coordinate [0140-6950] where it meets Nuku/Komave district bdy (Serua/Nadroga/Navosa Provincial Boundary). Follow Nuku/Komave district bdy to point on Navua River [0370-7560] where it meets Nuku/Serua district bdy. Continue E on Nuku/Serua district bdy along Navua River to coordinates [0635-7640] where it meets Nuku/Batiwai district bdy. Finally follow this district bdy S back to starting point.

Note:

1. Nabukelevu, Burenitu and Naboutolu settlement at end of Naboutini Forestry Station/Nabukelevu road are excluded.
2. Nacegacega settlement and Naboutini Forestry Station are included.
3. Waibogi, Wainadiro, Masi, Naimasimasi, Sabata and Nuku located in Batiwai district should be included in this EA. FS should liaise closely with FS covering Batiwai district regarding this localities.
4. Nakorovou village and settlements is excluded.
5. FS should ensure that households on Rewalau Island on Yarawa bay is included.

Localities: Waibogi village, Wainadiro village, Masi village, Naimasimasi village, Sabata village, Nuku village, Vuni-paini Sett, Naqesa Sett, Vunivaivai Sett, Naelekana Sett, Nuku Primary School, Nuku Sec. School, Vunilagi Sett, Yarawa Sett, Rewalau island, Veidrala island.

B. Nuku District Profile

Indicator	Variables	Data
Number of Localities	Total	16
Number of Agricultural Household	Total	108
Total of Agricultural Household Members	Male	273
	Female	239
	Total	512
Average Agricultural Household Size	Average	4.7
Number of Agricultural Household Members Attended Agricultural Training	Male	51
	Female	16
	Total	67
Number of Farmer/s (Primary/Secondary Occupation)	Male	138
	Female	10
	Total	148
Number of Farmer/s Age Group	x ≥ 10 yrs. ≤ 19 yrs.	6
	x > 19 yrs. ≤ 29 yrs.	34
	x > 29 yrs. ≤ 39 yrs.	37
	x > 39 yrs. ≤ 49 yrs.	29
	x > 49 yrs. ≤ 59 yrs.	18
	x > 59 yrs.	24
	Total	148
Number of Farmers With Savings Account	Male	54
	Female	2
	Total	56
Number of Farmers Without Savings Account	Male	84
	Female	8
	Total	92
Number of Farmers -Mobile Phones	Own Mobile Phone	59
	Do not own Mobile Phone	89
	Total	148
Number of Agricultural Household by Type of Building	A building housing two or more households	2
	An independent dwelling	106
	Total	108
Number of Agricultural Household by Type of Outer Walls	Concrete, Brick or Cement	8
	Permanent walls of tin or corrugated iron	87
	Wooden walls	11
	Others	2
	Total	108
Number of Agricultural Household by Main Source of Water	From a Communal Standpipe	33
	Piped without meter	72
	Other	3
	Total	108
Number of Agricultural Household by Frequency of Access to balanced meal three times a day	Always	67
	Never	2
	Sometimes	39
	Total	108

Indicator	Variables	Data
Number of Agricultural Household by Frequency of Experience Hunger Due to Lack of Money	Never	84
	Often	-
	Sometimes	24
	Total	108
Top 5 non-sugar crop commodities grown		Yaqona Dalo Cassava Vudi Banana
Number of Agricultural Household with Farm Land by Land Tenureship	Native Lease	2
	Traditional ownership (Mataqali, Tokatoka, Yavusa, Kovukovu/	103
	Occupy land with Informal Arrangement	9
Area of Farm Land by Land Tenureship (Ha)	Native Lease	9.7
	Traditional ownership (Mataqali, Tokatoka, Yavusa, Kovukovu/	283.5
	Occupy land with Informal Arrangement	7.6
	Total	300.8

13.4.4 SERUA DISTRICT

A. EA Map & Description



EA Number: 13-04-(A-C)-0

Starting Point: Point where Queens Highway crosses unnamed creek on Serua/Nuku district bdy at coordinates [1330-6100] approx. 0.25 km NE of Aseri road junction on Queens Highway.

Description: From starting point follow Nuku/Serua district bdy SE along unnamed creek to HWM. Follow HWM S then W to mouth of unknown creek on Serua/Komave district bdy (Serua/Nadroga/Navosa Provincial Bdy) at coordinates [9930-6290]. Follow Serua/Komave disistrict bdy N to Lokalevu trig point [0140-6950] where it meets Serua/Nuku district bdy. Finally follow district bdy E then S back to starting point.

Note

1. There are 2 polygons for the district of Serua as shown in the map (inset). One is located on the seaside while the second polygon is located inland. This part of Serua District is utilize only for farming by households in Nabukelevu Village and it can be accessed through Nabou Forestry Station/Nabukelevu road
2. The description was focused on the polygon by the seaside since this is where villages and settlements within the districted afe located
3. Villages and settlements in this district are located on both side of the Queens Highway to the HWM.
4. Nuku/Serua district bdy crosses Naboutini Plantation/Nabukelevu road approx. 7 km from junction on Queens Highway. All houses located within this distance on both side of Naboutini Plantation road is included.

Localities: Culanuku village, Korovisilou village, Naboutini village, Nabukelevu village, Namaqumaqua village, Navutulevu village, Serua village, Talenua village, Vunaniu villages, Qaviu sett, Vakaraitaki sett, Vunayawa sett, Matakadawa sett, Vunikavika sett, Nautovau sett, Matadrevula sett, Cakaunisici sett, Yarawa sett, Naqarati sett, Nawaibale sett, Selo sett, Vunirewa sett, Yanuca Island, Serua Island - Dogowale, Navamu, Vunamoli sett.

B. Serua District Profile

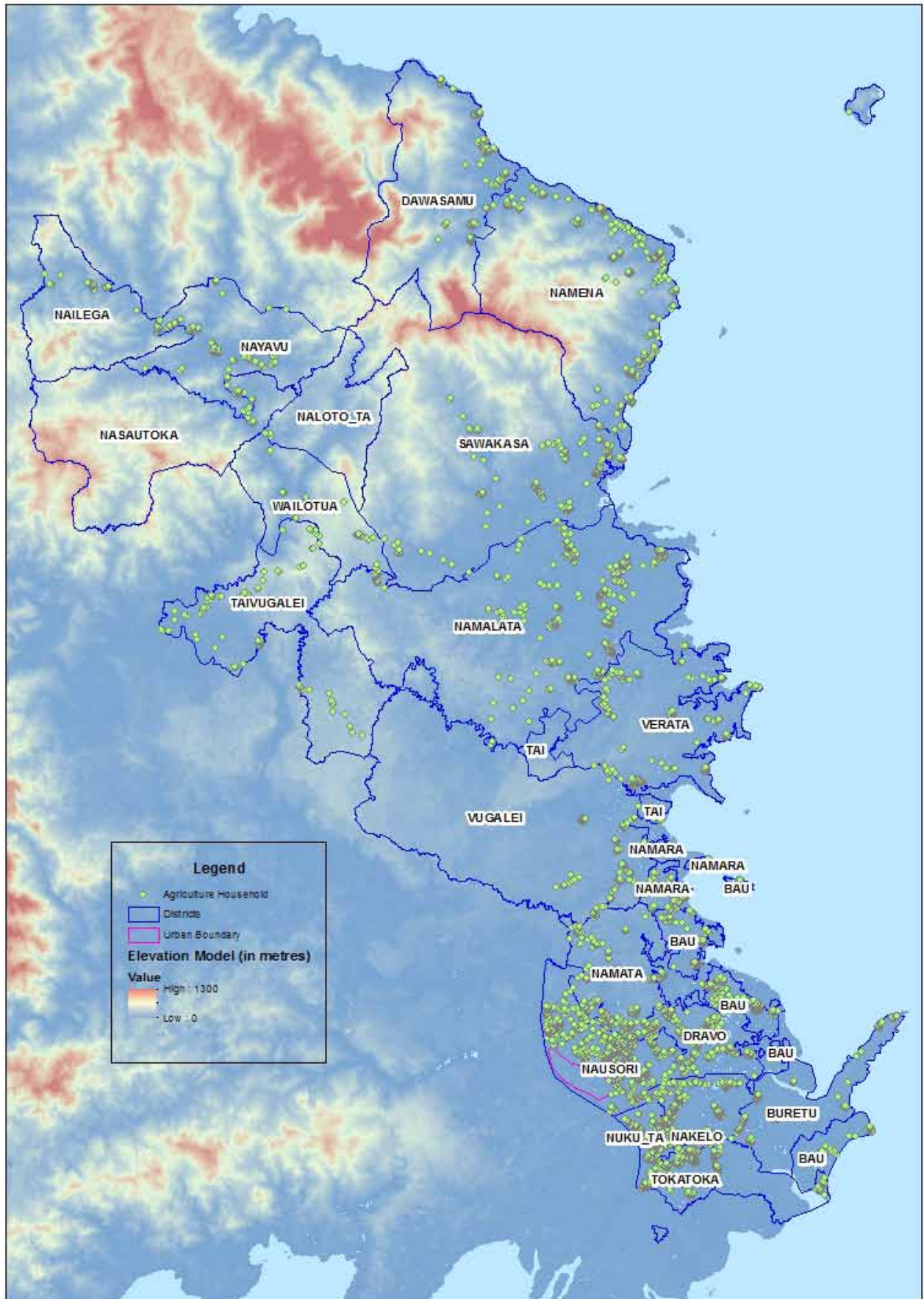
Indicator	Variables	Data
Number of Localities	Total	26
Number of Agricultural Household	Total	464
Total of Agricultural Household Members	Male	1,023
	Female	1,007
	Total	2,030
Average Agricultural Household Size	Average	4.4
Number of Agricultural Household Members Attended Agricultural Training	Male	95
	Female	15
	Total	110
Number of Farmer/s (Primary/Secondary Occupation)	Male	495
	Female	66
	Total	561
Number of Farmer/s Age Group	x ≥ 10 yrs. ≤ 19 yrs.	15
	x > 19 yrs. ≤ 29 yrs.	91
	x > 29 yrs. ≤ 39 yrs.	135
	x > 39 yrs. ≤ 49 yrs.	117
	x > 49 yrs. ≤ 59 yrs.	119
	x > 59 yrs.	84
	Total	561
Number of Farmers With Savings Account	Male	291
	Female	16
	Total	307
Number of Farmers Without Savings Account	Male	204
	Female	50
	Total	254
Number of Farmers -Mobile Phones	Own Mobile Phone	360
	Do not own Mobile Phone	201
	Total	561
Number of Agricultural Household by Type of Building	A building housing two or more households	2
	An independent dwelling	462
	Total	464
Number of Agricultural Household by Type of Outer Walls	Concrete, Brick or Cement	115
	Permanent walls of tin or corrugated iron	209
	Walls of makeshift or improvised materials	6
	Walls of traditional bure materials	1
	Wooden walls	132
	Others	1
	Total	464

Indicator	Variables	Data
Number of Agricultural Household by Main Source of Water	From a Communal Standpipe	98
	Metered	15
	Piped without meter	316
	River or Creek	3
	Roof Tank	30
	Well	1
	Other	1
	Total	464
Number of Agricultural Household by Frequency of Access to balanced meal three times a day	Always	214
	Never	3
	Sometimes	242
	Total	459
Number of Agricultural Household by Frequency of Experience Hunger Due to Lack of Money	Never	331
	Often	-
	Sometimes	128
	Total	459
Top 5 non-sugar crop commodities grown		Cassava Dalo Vudi Yaqona Banana
Number of Agricultural Household with Farm Land by Land Tenureship	Freehold	25
	Lease from State	1
	Native Lease	4
	Traditional ownership (Mataqali, Tokatoka, Yavusa, Kovukovu/	405
	Occupy land with Informal Arrangement	12
Area of Farm Land by Land Tenureship (Ha)	Freehold	101.9
	Lease from State	0.4
	Native Lease	28.3
	Traditional ownership (Mataqali, Tokatoka, Yavusa, Kovukovu/	576.4
	Occupy land with Informal Arrangement	11.7
	Total	718.7

CHAPTER 14 TAILEVU PROVINCE



14.1 2020FAC COVERAGE MAP

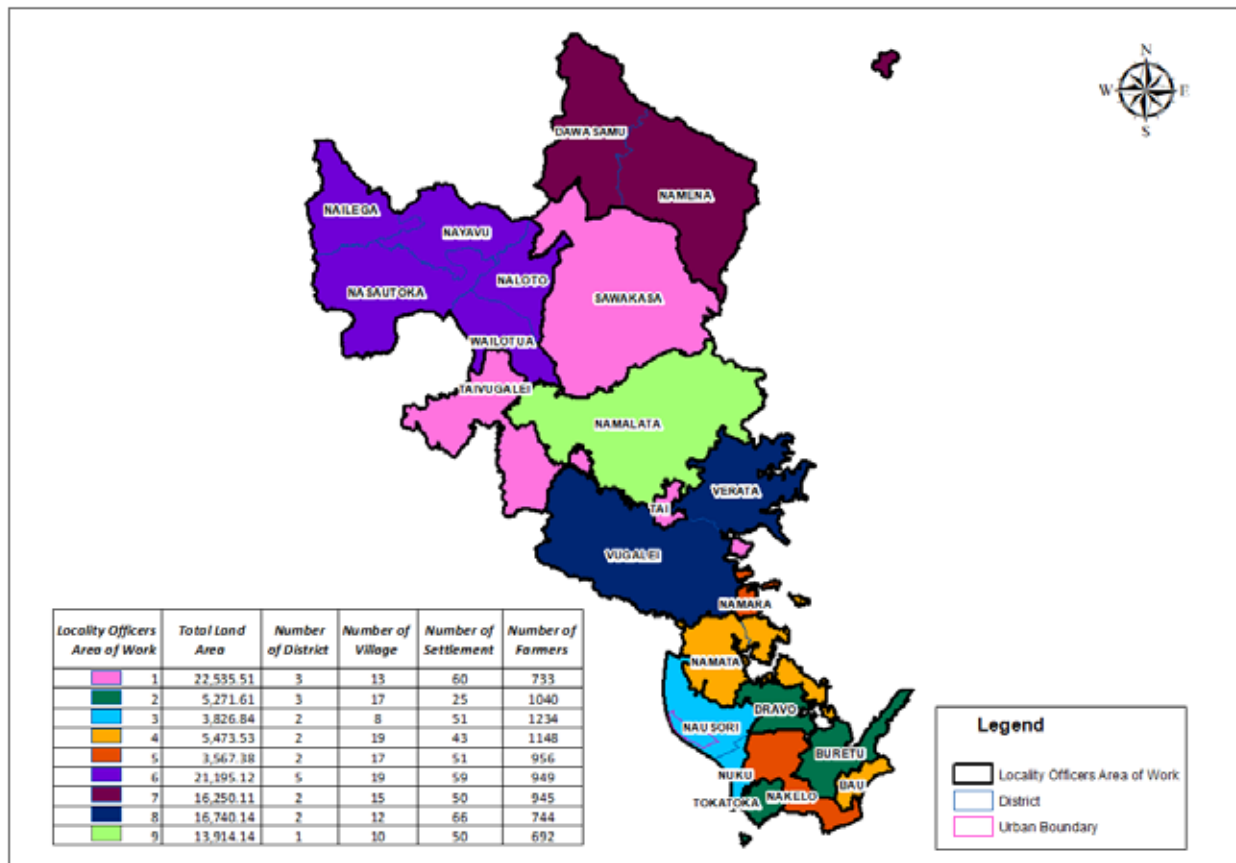


14.2 TAILEVU PROVINCE PROFILE

Indicator	Variables	Data
Number of Districts	Total	22
Number of Villages	Total	130
Number of Settlements	Total	454
Number of Agricultural Household	Total	7,502
Total of Agricultural Household Members	Male	16,153
	Female	15,443
	Total	31,596
Average Agricultural Household Size	Average	4.2
Number of Agricultural Household Members Attended Agricultural Training	Male	939
	Female	292
	Total	1,231
Number of Farmer/s (Primary/Secondary Occupation)	Male	7,409
	Female	1,032
	Total	8,441
Number of Farmer/s Age Group	x ≥ 10 yrs. ≤ 19 yrs.	239
	x > 19 yrs. ≤ 29 yrs.	1,411
	x > 29 yrs. ≤ 39 yrs.	1,865
	x > 39 yrs. ≤ 49 yrs.	1,772
	x > 49 yrs. ≤ 59 yrs.	1,705
	x > 59 yrs.	1,449
	Total	8,441
Number of Farmers With Savings Account	Male	3,927
	Female	397
	Total	4,324
Number of Farmers Without Savings Account	Male	3,482
	Female	635
	Total	4,117
Number of Farmers -Mobile Phones	Own Mobile Phone	5,460
	Do not own Mobile Phone	2,981
	Total	8,441
Number of Agricultural Household by Type of Building	A building housing two or more households	119
	An independent dwelling	7,381
	Other Type	2
	Total	7,502
Number of Agricultural Household by Type of Outer Walls	Concrete, Brick or Cement	1,745
	Permanent walls of tin or corrugated iron	3,244
	Walls of makeshift or improvised materials	16
	Walls of traditional bure materials	6
	Wooden walls	2,489
	Others	2
	Total	7,502

Indicator	Variables	Data
Number of Agricultural Household by Main Source of Water	Borehole	411
	From a Communal Standpipe	742
	Metered	4,080
	Piped without meter	1,352
	River or Creek	35
	Roof Tank	601
	Well	108
	Other	173
	Total	7,502
	Number of Agricultural Household by Frequency of Access to balanced meal three times a day	Always
Never		365
Sometimes		4,640
Total		7,350
Number of Agricultural Household by Frequency of Experience Hunger Due to Lack of Money	Never	4,023
	Often	253
	Sometimes	3,074
	Total	7,350
Top 5 non-sugar crop commodities grown		Cassava Dalo Vudi Banana Yaqona
Number of Agricultural Household with Farm Land by Land Tenureship	Freehold	389
	Lease from State	286
	Native Lease	572
	Traditional ownership (Mataqali, Tokatoka, Yavusa, Kovukovu/	5,559
	Occupy land with Informal Arrangement	410
	Occupy without any Legal Arrangement	16
	Other	1
	Total	7,253
Area of Farm Land by Land Tenureship (Ha)	Freehold	1,715.3
	Lease from State	715.1
	Native Lease	3,157.2
	Traditional ownership (Mataqali, Tokatoka, Yavusa, Kovukovu/	8,531.4
	Occupy land with Informal Arrangement	69.0
	Occupy without any Legal Arrangement	6.2
	Other	0.04
	Total	14,194

14.3 LOCALITY OFFICERS AREA MAP



14.4 DISTRICT/ENUMERATION AREA MAPS AND DESCRIPTIONS & DEMOGRAPHIC PROFILE OF ALL DISTRICTS IN TAILEVU PROVINCE

14.4.1 BAU DISTRICT

A. EA Map & Description



EA Number: 14-01-(A-D)-0

Note:

1. The District have 7 separate polygons and all have the same EA Number
2. 5 polygons are located on Vitilevu Mainland while the 6th is Bau Island and the 7th is Viwa Island

14.4.1 (a) BAU DISTRICT I

Starting Point: Point where Ratu Kadavulevu Road crosses Bau/Dravo District Boundary at coordinate [8450 - 8940] approx. 0.44 Km SW of Cautata road junction.

Description: From starting point follow Bau 1/Dravo district boundary W to where it meets Bau/Namata district bdy [8323 - 9013]. Follow district bdy N to Namata River and continue upstream along Namata River to coordinate [8200 - 9180] then follows N inland to Bau 1/Namara district boundary [8135 - 9424] along Logani Sebi Road approx. 0.08km E of Naciri settlement junction. Follow district boundary E to HWM. Follow district boundary along high water mark to mouth of Waidamu creek where it meets Bau/Bureitu district boundary [8900 - 8700]. Continue SW following boundary along Waidamu creek until it meets Bau/Dravo district boundary [8803 - 8622]. Finally follow Bau/Drovo district bdy along Waidamu creek upstream back to starting point.

Localities: Ovea village, Cautata village, Vatoa village, Waicoka village, Laucala sett, Nabua sett, Naitakagane sett, Nairevo sett, Namena sett

14.4.1 (b) BAU DISTRICT II

Starting Point: Point along HWM where Bau 2 and Bureitu district bdy meets adjacent to Dromuna road at coordinates [9180 – 8677].

Description: From starting point follow Bau 2/Buretu HMW NE then SW to point where it meets Bureitu district bdy [9170 – 8416] at approx. 1.00 Km N of Kalili settlement. Finally follow boundary directly NE back to starting point.

Note:

- Enumerator to exclude Kaleli Settlement

Localities: Dromuna Village, Vatani village

14.4.1 (c) BAU DISTRICT III

Starting Point: Point where Kiuva road crosses Bau 3/Bureitu District Boundary approx. 1.57 Km W of Muana-i-Ra village at coordinate 8857 - 8234.

Description: From starting point follow Bau 3/Buretu district bdy NE to HWM. Continue following boundary along high water mark until point along Nasilai Beach whereby boundary follows inland W, N, W then S to mouth of Nasilai River. Continue upstream Nasilai River to point where it meets Bau 3/Bureitu [8843 – 8080] district boundary. Finally continue N from this point back to starting point.

Localities: Kiuva village, Muanaira village, Vadrai village, Nasilai village, Nawamaji Sett, Nadurumoli Sett, Naivolovolo Sett, Naidramidrami Sett, Veiniuleleka Sett, Nasautadra Sett.

B. Bau District Profile

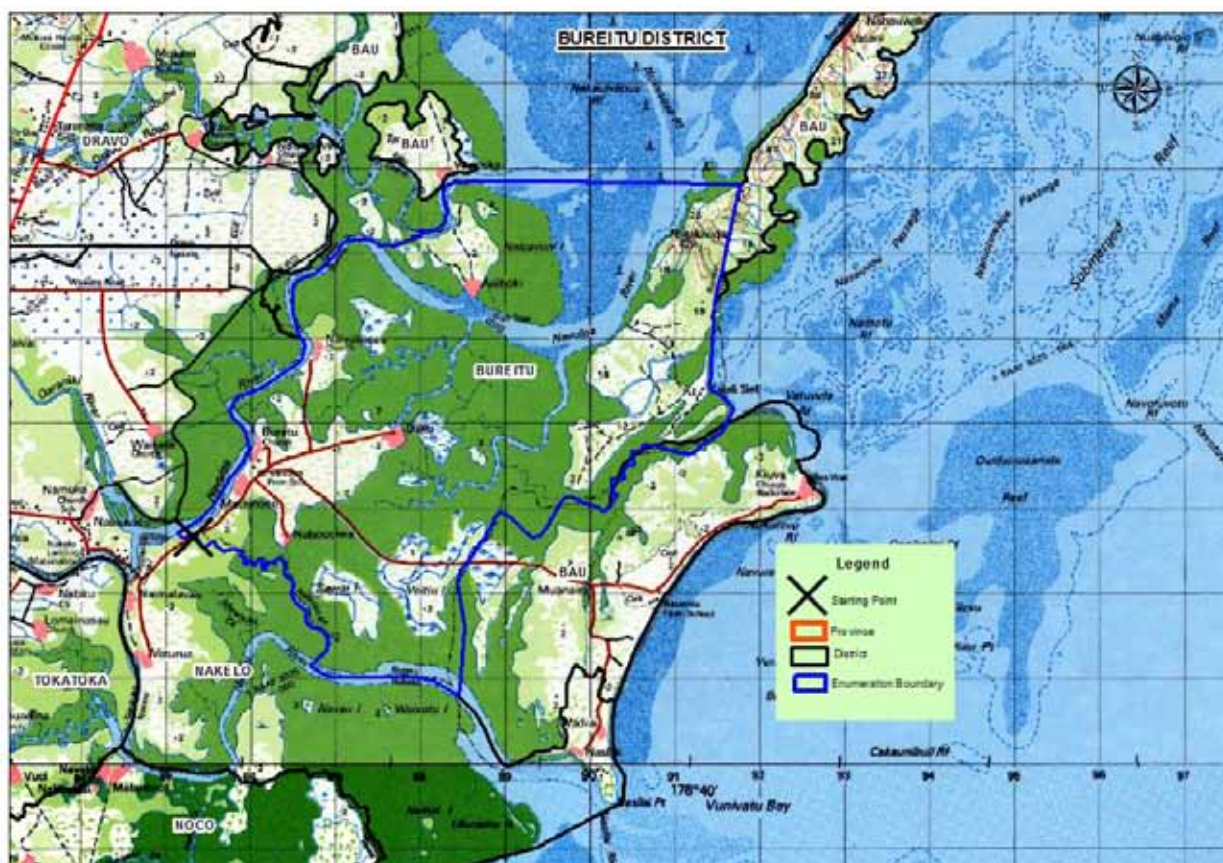
Indicator	Variables	Data
Number of Localities	Total	21
Number of Agricultural Household	Total	821
Total of Agricultural Household Members	Male	1,805
	Female	1,732
	Total	3,537
Average Agricultural Household Size	Average	4.3
Number of Agricultural Household Members Attended Agricultural Training	Male	104
	Female	40
	Total	144
Number of Farmer/s (Primary/Secondary Occupation)	Male	843
	Female	105
	Total	948
Number of Farmer/s Age Group	x ≥ 10 yrs. ≤ 19 yrs.	33
	x > 19 yrs. ≤ 29 yrs.	168
	x > 29 yrs. ≤ 39 yrs.	205
	x > 39 yrs. ≤ 49 yrs.	206
	x > 49 yrs. ≤ 59 yrs.	189
	x > 59 yrs.	147
	Total	948
Number of Farmers With Savings Account	Male	456
	Female	35
	Total	491
Number of Farmers Without Savings Account	Male	387
	Female	70
	Total	457

Indicator	Variables	Data
Number of Farmers -Mobile Phones	Own Mobile Phone	587
	Do not own Mobile Phone	361
	Total	948
Number of Agricultural Household by Type of Building	A building housing two or more households	3
	An independent dwelling	818
	Total	821
Number of Agricultural Household by Type of Outer Walls	Concrete, Brick or Cement	230
	Permanent walls of tin or corrugated iron	243
	Walls of makeshift or improvised materials	1
	Wooden walls	346
	Others	1
	Total	821
Number of Agricultural Household by Main Source of Water	Borehole	43
	From a Communal Standpipe	19
	Metered	590
	Piped without meter	1
	Roof Tank	107
	Well	51
	Other	10
	Total	821
Number of Agricultural Household by Frequency of Access to balanced meal three times a day	Always	264
	Never	24
	Sometimes	524
	Total	812
Number of Agricultural Household by Frequency of Experience Hunger Due to Lack of Money	Never	409
	Often	7
	Sometimes	396
	Total	812
Top 5 non-sugar crop commodities grown		Cassava Dalo Vudi Yaqona Banana
Number of Agricultural Household with Farm Land by Land Tenureship	Freehold	21
	Lease from State	18
	Native Lease	25
	Traditional ownership (Mataqali, Tokatoka, Yavusa, Kovukovu/	676
	Occupy land with Informal Arrangement	20

Indicator	Variables	Data
Area of Farm Land by Land Tenureship (Ha)	Freehold	15.9
	Lease from State	17.2
	Native Lease	69.9
	Traditional ownership (Mataqali, Tokatoka, Yavusa, Kovukovu/	707.2
	Occupy land with Informal Arrangement	8.6
	Total	818.9

14.4.2 BUREITU DISTRICT

A. EA Map & Description



EA Number: 14-01-A-0

Starting Point: Point where Daku road crosses Bureitu/Nakelo District Boundary approx. 0.70 Km SW of Nakelo/Daku road junction.

Description: From starting point follow Bureitu/Nakelo district boundary W to point it meets Navulua River. Follow district boundary NE along Navulua River downstream to point it meets Bureitu/Dravo district boundary [8663 – 8500] opposite Naivakacau village. Continue NE downstream along district boundary then across to Waidamu creek where it meets Bureitu/Bau 1 district boundary [8803 – 8622]. Follow boundary to mouth of Waidamu creek and directly across to point along Dromuna road approximately 2.00 Km SW of Dromuna village where it meets Bureitu/Bau 2 district boundary [9173 – 8680]. Follow district boundary S then along shoreline high water mark to where it meets Bureitu/ Bau 3 district boundary [9160 – 8400]. From this point follow district boundary SW then S to Nasilai River where it meets Bureitu/Nakelo district boundary [8842 – 8080]. Finally follow boundary W upstream Nasilai River, NE and then NW back to starting point.

Localities: Bureitu Village, Daku Village, Matainoco Village, Nabouciwa Village, Naivakacau Village, Anitioki Sett, Kalili Sett, Navulua Sett

B. Buretu District Profile

Indicator	Variables	Data
Number of Localities	Total	8
Number of Agricultural Household	Total	176
Total of Agricultural Household Members	Male	416
	Female	405
	Total	821
Average Agricultural Household Size	Average	4.7

Indicator	Variables	Data
Number of Agricultural Household Members Attended Agricultural Training	Male	172
	Female	7
	Total	179
Number of Farmer/s (Primary/Secondary Occupation)	Male	172
	Female	7
	Total	179
Number of Farmer/s Age Group	x ≥ 10 yrs. ≤ 19 yrs.	10
	x > 19 yrs. ≤ 29 yrs.	29
	x > 29 yrs. ≤ 39 yrs.	36
	x > 39 yrs. ≤ 49 yrs.	32
	x > 49 yrs. ≤ 59 yrs.	26
	x > 59 yrs.	46
	Total	179
Number of Farmers With Savings Account	Male	98
	Female	4
	Total	102
Number of Farmers Without Savings Account	Male	74
	Female	3
	Total	77
Number of Farmers -Mobile Phones	Own Mobile Phone	119
	Do not own Mobile Phone	60
	Total	179
Number of Agricultural Household by Type of Building	A building housing two or more households	4
	An independent dwelling	172
	Total	176
Number of Agricultural Household by Type of Outer Walls	Concrete, Brick or Cement	25
	Permanent walls of tin or corrugated iron	68
	Wooden walls	83
	Total	176
Number of Agricultural Household by Main Source of Water	From a Communal Standpipe	4
	Metered	165
	Piped without meter	4
	River or Creek	1
	Roof Tank	1
	Other	1
	Total	176
Number of Agricultural Household by Frequency of Access to balanced meal three times a day	Always	45
	Never	2
	Sometimes	126
	Total	173
Number of Agricultural Household by Frequency of Experience Hunger Due to Lack of Money	Never	89
	Often	-
	Sometimes	84
	Total	173

Indicator	Variables	Data
Top 5 non-sugar crop commodities grown		Cassava
		Dalo
		Vudi
		Bele
		Coconuts
Number of Agricultural Household with Farm Land by Land Tenureship	Freehold	6
	Lease from State	3
	Native Lease	9
	Traditional ownership (Mataqali, Tokatoka, Yavusa, Kovukovu/	150
	Occupy land with Informal Arrangement	2
Area of Farm Land by Land Tenureship (Ha)	Freehold	21.8
	Lease from State	2.4
	Native Lease	35.2
	Traditional ownership (Mataqali, Tokatoka, Yavusa, Kovukovu/	57.2
	Occupy land with Informal Arrangement	0.9
	Total	117.5

14.4.3 DAWASAMU DISTRICT

A. EA Map & Description



EA Number: 14-03-(A-B)-0

Starting point: Point where Dawasamu Road crosses Dawasamu/Namena District Bdy [7340 - 3120] at Dawasamu River Bridge.

Description: From starting point follow Dawasamu/Namena district boundary upstream Vatudele Creek to mouth of unnamed creek where bdy follows SE, SW and then NW to mouth of Sova Creek. Continue S along Sova creek and further S to a point where it meets Dawasamu/Sawakasa district boundary [77247-2509], approx. 0.24 Km E of Korosarau Trig Station. Follow bdy SW, NW along Waikawi Creek and then NW until it meets Dawasamu/Bureivanua District Bdy (Tailevu/Ra Province Bdy) at co-ordinates 6707 – 2578, at unnamed high point. Continue NW along Province Bdy and further downstream Tikokinawakeka Creek whereby bdy then follows Vacayacanikia Creek then further N downstream Waikabolu Creek which tributes to Tavenu Creek and point it meets Dawasamu/Bureiwai District Bdy [6729 - 3173]. Follow E along Province Bdy downstream Tavenu Creek to mouth of Olo Creek where bdy follows N to Olo Creek source and further N to HWM, which is the E end of Namatadamu Settlement (Bureiwai Dist – Ra Province) and end point of Bureiwai District Bdy [6816 - 3743]. Continue SE along HWM where bdy follows to mouth of Dawasamu River. Finally follow bdy SW upstream Dawasamu River back to starting point.

Localities: Delakado Village, Natadradave Village, Vorovoro Village, Nasinu Village, Silana Village, Natalaira Village, Luvunavuaka Village, Driti Village, Nabualau Village, Naveilolo Sett, Tava Sett, Vatubalavu Sett, Veikura Sett, Vuci Sett, Buca Sett, Kenani Sett, Nabuna Sett, Naqiri Sett, Lolomalevu Sett, Tacileka Sett .

B. Dawasamu District Profile

Indicator	Variables	Data
Number of Localities	Total	20
Number of Agricultural Household	Total	293
Total of Agricultural Household Members	Male	692
	Female	682
	Total	1,374
Average Agricultural Household Size	Average	4.7
Number of Agricultural Household Members Attended Agricultural Training	Male	131
	Female	36
	Total	167
Number of Farmer/s (Primary/Secondary Occupation)	Male	350
	Female	47
	Total	397
Number of Farmer/s Age Group	x ≥ 10 yrs. ≤ 19 yrs.	15
	x > 19 yrs. ≤ 29 yrs.	81
	x > 29 yrs. ≤ 39 yrs.	83
	x > 39 yrs. ≤ 49 yrs.	98
	x > 49 yrs. ≤ 59 yrs.	65
	x > 59 yrs.	55
	Total	397
Number of Farmers With Savings Account	Male	181
	Female	14
	Total	195
Number of Farmers Without Savings Account	Male	169
	Female	33
	Total	202
Number of Farmers -Mobile Phones	Own Mobile Phone	221
	Do not own Mobile Phone	176
	Total	397
Number of Agricultural Household by Type of Building	A building housing two or more households	14
	An independent dwelling	278
	Other Type	1
	Total	293
Number of Agricultural Household by Type of Outer Walls	Concrete, Brick or Cement	26
	Permanent walls of tin or corrugated iron	147
	Walls of makeshift or improvised materials	2
	Wooden walls	118
	Total	293

Indicator	Variables	Data
Number of Agricultural Household by Main Source of Water	Borehole	1
	From a Communal Standpipe	217
	Metered	1
	Piped without meter	1
	River or Creek	5
	Roof Tank	2
	Well	2
	Other	64
	Total	293
Number of Agricultural Household by Frequency of Access to balanced meal three times a day	Always	69
	Never	9
	Sometimes	214
	Total	292
Number of Agricultural Household by Frequency of Experience Hunger Due to Lack of Money	Never	205
	Often	-
	Sometimes	87
	Total	292
Top 5 non-sugar crop commodities grown		Cassava Dalo Vudi Yaqona Bele
Number of Agricultural Household with Farm Land by Land Tenureship	Freehold	12
	Lease from State	1
	Native Lease	4
	Traditional ownership (Mataqali, Tokatoka, Yavusa, Kovukovu/	276
	Occupy land with Informal Arrangement	5
Area of Farm Land by Land Tenureship (Ha)	Freehold	28.9
	Lease from State	0.2
	Native Lease	20.4
	Traditional ownership (Mataqali, Tokatoka, Yavusa, Kovukovu/	972.0
	Occupy land with Informal Arrangement	4.9
	Total	1,026.3

14.4.4 DRAVO DISTRICT

A. EA Map & Description



EA Number: 14-01-(A-B)-0

Starting Point: Point where Ratu Kadavulevu Road crosses Dravo/Nakelo District Bdy at co-ordinates 8300 – 8590, approx. 0.35 Km NE of its junction against Kuku Road and Waikete Road.

Description: From starting point follow Dravo/Nakelo District Bdy W where it meets Dravo/Nausori District Bdy at co-ordinates [8197-8580] approx. 0.24 Km SW of Waidamu Creek along Nalota Farm Road. Continue SE to point it meets Waidamu Creek and follow further SE along Waidamu Creek then NW to point it meets Dravo/Namata District Bdy at co-ordinates [8066-8786], approx. 0.73 Km E of Vusuya Police Post. Follow NE along Dravo/Namata District Bdy to point it meets Dravo/Bau District Bdy [8323-9013] approx. 1.45 Km NE of Maumi Settlement. Continue SE along Dravo/Bau District Bdy to point along Waidamu Creek where it meets Dravo/Bureitu District Bdy at co-ordinates [8804-8622], approx. 0.85 Km NW of Anitioki Settlement [Bureitu District]. Continue W to Navulua River then SW along Navulua River to point it meets Dravo/Nakelo District Bdy [8662-8505] directly NW opposite Naivakacau Village (Bureitu District) along Navulua River. Finally continue W from this point back to starting point.

Localities: Dravo Village, Mokani Village, Naila Village, Naisogovau Village, Nabai Sett, Matainayavu Sett, Yasa Sett, Waitui Sett, Ravarava Sett, Naiyavu Sett, Vunibitu Sett, Nauluvatu Sett, Waigogo Sett, Matai Sett, Cakova Sett, Mataid-reketi Sett, Tawakilagi Sett, Wainivesi Sett

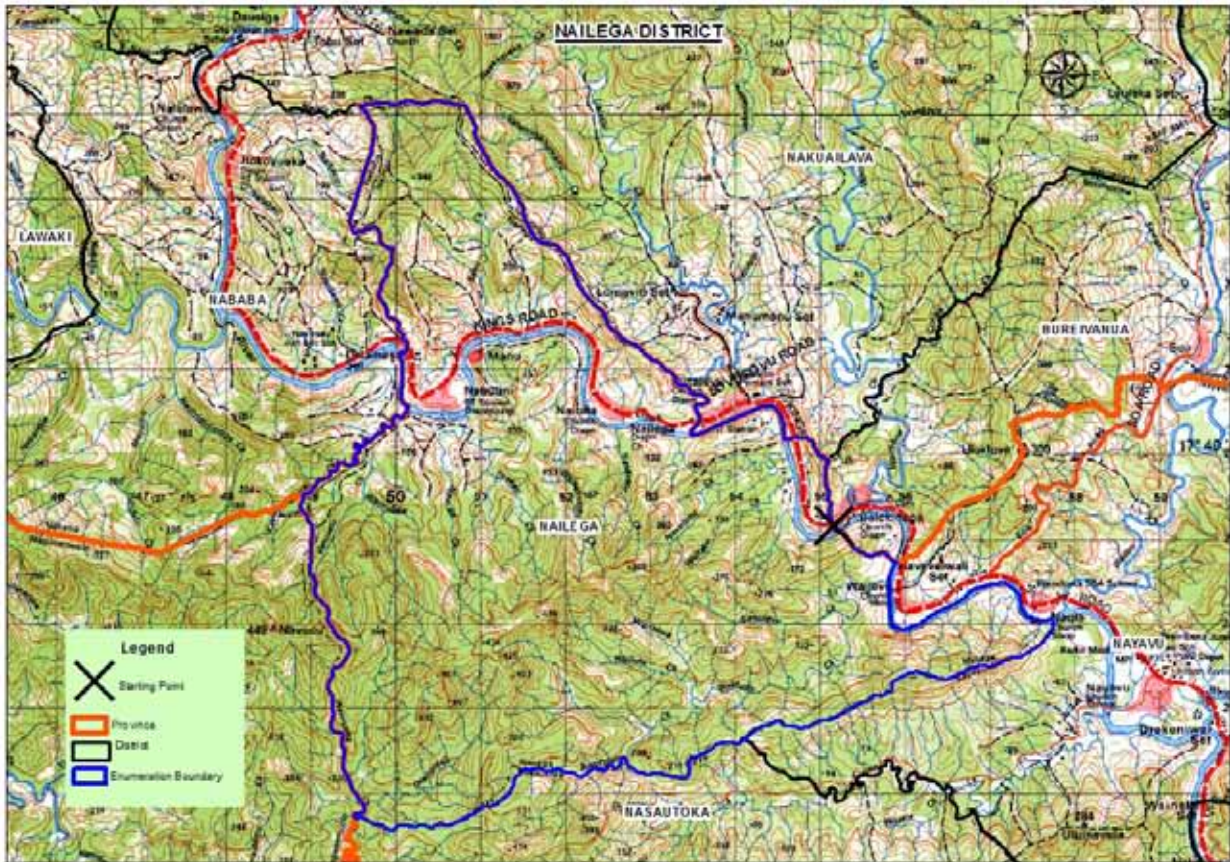
B. Dravo District Profile

Indicator	Variables	Data
Number of Localities	Total	19
Number of Agricultural Household	Total	358
Total of Agricultural Household Members	Male	797
	Female	755
	Total	1,552
Average Agricultural Household Size	Average	4.3
Number of Agricultural Household Members Attended Agricultural Training	Male	44
	Female	16
	Total	60
Number of Farmer/s (Primary/Secondary Occupation)	Male	380
	Female	49
	Total	429
Number of Farmer/s Age Group	x ≥ 10 yrs. ≤ 19 yrs.	8
	x > 19 yrs. ≤ 29 yrs.	69
	x > 29 yrs. ≤ 39 yrs.	102
	x > 39 yrs. ≤ 49 yrs.	98
	x > 49 yrs. ≤ 59 yrs.	84
	x > 59 yrs.	68
	Total	429
Number of Farmers With Savings Account	Male	231
	Female	13
	Total	244
Number of Farmers Without Savings Account	Male	149
	Female	36
	Total	185
Number of Farmers -Mobile Phones	Own Mobile Phone	300
	Do not own Mobile Phone	129
	Total	429
Number of Agricultural Household by Type of Building	A building housing two or more households	3
	An independent dwelling	355
	Total	358
Number of Agricultural Household by Type of Outer Walls	Concrete, Brick or Cement	81
	Permanent walls of tin or corrugated iron	126
	Walls of makeshift or improvised materials	1
	Wooden walls	150
	Total	358
Number of Agricultural Household by Main Source of Water	From a Communal Standpipe	3
	Metered	353
	Piped without meter	2
	Total	358
Number of Agricultural Household by Frequency of Access to balanced meal three times a day	Always	135
	Never	27
	Sometimes	192
	Total	354

Indicator	Variables	Data
Number of Agricultural Household by Frequency of Experience Hunger Due to Lack of Money	Never	218
	Often	6
	Sometimes	130
	Total	354
Top 5 non-sugar crop commodities grown		Cassava
		Dalo
		Bele
		Vudi
		Yaqona
Number of Agricultural Household with Farm Land by Land Tenureship	Freehold	7
	Lease from State	6
	Native Lease	6
	Traditional ownership (Mataqali, Tokatoka, Yavusa, Kovukovu/	322
	Occupy land with Informal Arrangement	13
Area of Farm Land by Land Tenureship (Ha)	Freehold	10.9
	Lease from State	12.5
	Native Lease	36.8
	Traditional ownership (Mataqali, Tokatoka, Yavusa, Kovukovu/	351.5
	Occupy land with Informal Arrangement	4.2
	Total	416.0

14.4.5 NAILEGA DISTRICT

A. EA Map & Description



EA Number: 14-01-A-0

Starting Point: Point where Kings Road crosses Nailega/Bureivanua District Bdy (Tailevu/Ra Province Bdy) at unnamed creek [], SW end of Balekinaga Village (Bureivanua District.- Ra Province.)

Description: From starting point follow Province Bdy SE to point along Wainibuka River where it meets Nailega/Nayavu District Bdy [5580 - 2435], directly opposite Wailevu Village. Continue downstream along Wainibuka River to mouth of unnamed creek directly opposite Naqia Village whereby bdy follows up the ridge until it meets Nailega/Nasautoka District Bdy [5408 – 2264] at an unnamed point. Continue W along ridges until Bdy meets Nailega/Nagonenicolo District bdy (Tailevu/Naitasiri Province Bdy) at co-ordinates 4952 - 2170, at a point along Waivicoka Creek. Follow S along Province Bdy until it meets Nailega/Nababa District Bdy (Tailevu/Ra Province Bdy) at co-ordinates 4896 – 2532, at a point along Kavikamalimali Creek. Continue downstream Kavikamalimali Creek to its mouth along Wainibuka River. Follow Province bdy N upstream Wainibuka River then further N until it meets Nailega/Nakuilava District bdy [4966 - 3003] at mouth of unnamed creek along Nalala Creek. Continue SE along Province Bdy to mouth of Ulailai Creek along Wainibuka River at W end of Bucalevu Village (Nakuilava District) then downstream Wainibuka River then further SE until it meets Nailega/Burevanua District Bdy [5505 - 2596], approx. 0.64 Km NW of Balekinaga Village (Bureivanua District). Finally follow bdy S back to starting point.

Localities: Nailega Village, Naibita Village, Nabulini Village, Wailevu Village, Naqaroko Sett, Naveidawa Sett, Nuku Sett, Naqumu Sett, Delainasau Sett, Laganitoa Sett, Manu Sett, Nabukelevu Sett, Savu Sett, Wailailai Sett, Nakoroseka Sett, Nalutukoto Sett, Lodo Sett, Waridoi Sett, Wainitabua Sett.

B. Nailega District Profile

Indicator	Variables	Data
Number of Localities	Total	19
Number of Agricultural Household	Total	162
Total of Agricultural Household Members	Male	265
	Female	232
	Total	497
Average Agricultural Household Size	Average	3.1
Number of Agricultural Household Members Attended Agricultural Training	Male	5
	Female	4
	Total	9
Number of Farmer/s (Primary/Secondary Occupation)	Male	166
	Female	48
	Total	214
Number of Farmer/s Age Group	x ≥ 10 yrs. ≤ 19 yrs.	8
	x > 19 yrs. ≤ 29 yrs.	38
	x > 29 yrs. ≤ 39 yrs.	29
	x > 39 yrs. ≤ 49 yrs.	52
	x > 49 yrs. ≤ 59 yrs.	38
	x > 59 yrs.	49
	Total	214
Number of Farmers With Savings Account	Male	57
	Female	9
	Total	66
Number of Farmers Without Savings Account	Male	109
	Female	39
	Total	148
Number of Farmers -Mobile Phones	Own Mobile Phone	118
	Do not own Mobile Phone	96
	Total	214
Number of Agricultural Household by Type of Building	A building housing two or more households	2
	An independent dwelling	160
	Total	162
Number of Agricultural Household by Type of Outer Walls	Concrete, Brick or Cement	25
	Permanent walls of tin or corrugated iron	86
	Wooden walls	51
	Total	162
Number of Agricultural Household by Main Source of Water	Borehole	7
	From a Communal Standpipe	39
	Metered	8
	Piped without meter	105
	Roof Tank	3
	Total	162
Number of Agricultural Household by Frequency of Access to balanced meal three times a day	Always	36
	Never	-
	Sometimes	123
	Total	159

Indicator	Variables	Data
Number of Agricultural Household by Frequency of Experience Hunger Due to Lack of Money	Never	30
	Often	17
	Sometimes	112
	Total	159
Top 5 non-sugar crop commodities grown		Cassava
		Banana
		Dalo
		Vudi
		Yaqona
Number of Agricultural Household with Farm Land by Land Tenureship	Lease from State	3
	Traditional ownership (Mataqali, Tokatoka, Yavusa, Kovukovu/	155
	Occupy land with Informal Arrangement	1
Area of Farm Land by Land Tenureship (Ha)	Lease from State	38.0
	Traditional ownership (Mataqali, Tokatoka, Yavusa, Kovukovu/	333.5
	Occupy land with Informal Arrangement	0.004
	Total	371

14.4.6 NAKELO DISTRICT

A. EA Map & Description



EA Number: 14-06-(A-C)-0

Starting Point: Point where Kuku Rd crosses Nakelo/Nuku District Boundary at co-ordinates [8193 - 8558] approx. 1 km W from its junction along Ratu Kadavulevu Road.

Description: From starting point follow Nakelo/Nuku District Bdy NE to point it meets Nakelo/Dravo District Bdy [8197 - 8580] approx. 0.24 Km SW of Waidamu Creek. Continue E then SE to point it meets Nakelo/Bureitu District Bdy at co-ordinate [8663 - 8500] directly NW opposite Naivakacau Village (Bureitu District) along Navuloa River. Follow SW upstream Navuloa River and then SE to and along Navutiniga Creek to its mouth along Nasilai River. Continue further SE downstream Nasilai River to where it meets Nakelo/Bau District Bdy [8837 - 809] approx. 1.73 Km NW of Nasilai Village. Follow SE, N then SE to HWM then continue SW to point it meets Nakelo/Rewa District Bdy (Tailevu/Rewa Province Boundary) at co-ordinates [8823 - 7841]. Continue NW then W to Nasilai River and follow upstream to point it meets Nakelo/Tokatoka District Bdy [8445 - 8018] and also junction of Wainibokasi River. Follow Nakelo/Tokatoka District Bdy N towards Naikalemusu canal then W to point it meets Nakelo/Nuku District Bdy [8245 - 8207] approx. 0.63 Km SW of Tumavia Village. Continue NW along Nakelo/Nuku District Bdy then N finally back to starting point.

Localities: Muana Village, Naimalavau Village, Nakaulevu Village, Namuka Village, Nasilai Village, Nauluvatu Village, Tumavia Village, Vadrai Village, Vaturua Village, Visama Village, Vunivaivai Village, Waikete Village, Lawena Sett, Tao Sett, Vutuniga Sett, Naibati Sett, Naividamu Sett, Nabua Sett, Nadina Sett, Valekama Sett

B. Nakelo District Profile

Indicator	Variables	Data
Number of Localities	Total	20
Number of Agricultural Household	Total	638
Total of Agricultural Household Members	Male	1,511
	Female	1,551
	Total	3,062
Average Agricultural Household Size	Average	4.8
Number of Agricultural Household Members Attended Agricultural Training	Male	91
	Female	26
	Total	117
Number of Farmer/s (Primary/Secondary Occupation)	Male	637
	Female	72
	Total	709
Number of Farmer/s Age Group	x ≥ 10 yrs. ≤ 19 yrs.	15
	x > 19 yrs. ≤ 29 yrs.	133
	x > 29 yrs. ≤ 39 yrs.	173
	x > 39 yrs. ≤ 49 yrs.	140
	x > 49 yrs. ≤ 59 yrs.	133
	x > 59 yrs.	115
	Total	709
Number of Farmers With Savings Account	Male	384
	Female	37
	Total	421
Number of Farmers Without Savings Account	Male	253
	Female	35
	Total	288
Number of Farmers -Mobile Phones	Own Mobile Phone	477
	Do not own Mobile Phone	232
	Total	709
Number of Agricultural Household by Type of Building	A building housing two or more households	6
	An independent dwelling	632
	Total	638
Number of Agricultural Household by Type of Outer Walls	Concrete, Brick or Cement	220
	Permanent walls of tin or corrugated iron	213
	Walls of makeshift or improvised materials	2
	Wooden walls	203
	Total	638
Number of Agricultural Household by Main Source of Water	Metered	634
	Piped without meter	2
	Other	2
	Total	638
Number of Agricultural Household by Frequency of Access to balanced meal three times a day	Always	209
	Never	57
	Sometimes	364
	Total	630

Indicator	Variables	Data
Number of Agricultural Household by Frequency of Experience Hunger Due to Lack of Money	Never	411
	Often	8
	Sometimes	211
	Total	630
Top 5 non-sugar crop commodities grown		Cassava
		Dalo
		Bele
		Vudi
		Banana
Number of Agricultural Household with Farm Land by Land Tenureship	Freehold	14
	Lease from State	6
	Native Lease	35
	Traditional ownership (Mataqali, Tokatoka, Yavusa, Kovukovu/	532
	Occupy land with Informal Arrangement	24
	Occupy without any Legal Arrangement	3
Area of Farm Land by Land Tenureship (Ha)	Freehold	19.5
	Lease from State	8.7
	Native Lease	71.8
	Traditional ownership (Mataqali, Tokatoka, Yavusa, Kovukovu/	596.6
	Occupy land with Informal Arrangement	5.8
	Occupy without any Legal Arrangement	0.6
	Total	702.9

14.4.7 NALOTO DISTRICT

A. EA Map & Description



EA Number: 14-07-A-0

Starting Point: Point where Nasau village road crosses Naloto/Wailotua district Bdy approximately 1.85 Km NW of Nasau Village Road junction.

Description: From starting point follow boundary NW to an unnamed high point then continue on until boundary meets Wainibuka River approximately 0.50 Km SE of Malabe village. Continue following boundary up Wainibuka River past Naveicovatu village where it meets Naloto/Nasautoka District Bdy [6133 - 1891] at mouth of Wailoa Creek. Continue NE along bdy upstream Wailoa Creek and further NE until it meets Naloto/Nayavu District Bdy [6310 - 2086] at a point along an unnamed creek. Follow NE along bdy until it meets Naloto/Sawakasa District Bdy [6568 - 2430] and also point along Tailevu/Ra Province Bdy. Continue S to point along Wailotua creek and mouth of Wainivana Creek whereby bdy follows Wainivana Creek upstream and then S until it meets Naloto/Wailotua District bdy [6623 - 1494], approx. 1.20 Km N of Dakuivuna village (Wailotua District). Finally follow boundary NW back to starting point.

Localities: Naivicula Village, Nasau Village, Davuilevu Sett, Biutua Sett, Wainaro Sett, Namuana Sett, Naduratoka Sett, Wailoulou Sett, Namanu Sett, Wainalimata Sett, Namau Sett, Navuca Sett, Nakorouto Sett.

B. Naloto District Profile

Indicator	Variables	Data
Number of Localities	Total	13
Number of Agricultural Household	Total	134
Total of Agricultural Household Members	Male	194
	Female	172
	Total	366
Average Agricultural Household Size	Average	2.7
Number of Agricultural Household Members Attended Agricultural Training	Male	7
	Female	1
	Total	8
Number of Farmer/s (Primary/Secondary Occupation)	Male	127
	Female	28
	Total	155
Number of Farmer/s Age Group	x ≥ 10 yrs. ≤ 19 yrs.	2
	x > 19 yrs. ≤ 29 yrs.	22
	x > 29 yrs. ≤ 39 yrs.	35
	x > 39 yrs. ≤ 49 yrs.	34
	x > 49 yrs. ≤ 59 yrs.	37
	x > 59 yrs.	25
	Total	155
Number of Farmers With Savings Account	Male	29
	Female	8
	Total	37
Number of Farmers Without Savings Account	Male	98
	Female	20
	Total	118
Number of Farmers -Mobile Phones	Own Mobile Phone	116
	Do not own Mobile Phone	39
	Total	155
Number of Agricultural Household by Type of Building	A building housing two or more households	1
	An independent dwelling	133
	Total	134
Number of Agricultural Household by Type of Outer Walls	Concrete, Brick or Cement	8
	Permanent walls of tin or corrugated iron	93
	Walls of traditional bure materials	1
	Wooden walls	32
	Total	134
Number of Agricultural Household by Main Source of Water	From a Communal Standpipe	32
	Metered	2
	Piped without meter	100
	Total	134
Number of Agricultural Household by Frequency of Access to balanced meal three times a day	Always	18
	Never	-
	Sometimes	115
	Total	133

Indicator	Variables	Data
Number of Agricultural Household by Frequency of Experience Hunger Due to Lack of Money	Never	33
	Often	9
	Sometimes	91
	Total	133
Top 5 non-sugar crop commodities grown		Cassava
		Dalo
		Banana
		Vudi
		Yaqona
Number of Agricultural Household with Farm Land by Land Tenureship	Traditional ownership (Mataqali, Tokatoka, Yavusa, Kovukovu/	131
	Occupy land with Informal Arrangement	2
Area of Farm Land by Land Tenureship (Ha)	Traditional ownership (Mataqali, Tokatoka, Yavusa, Kovukovu/	424.74
	Occupy land with Informal Arrangement	0.82
	Total	425.56

14.4.8 NAMALATA DISTRICT

A. EA Map & Description



EA Number: 14-08-(A-C)-0

Starting Point: Point where Kings Road crosses Namalata/Verata District Boundary at Waidalici River [7890 – 0640] 0.34 Km SE of Veinuqa Village.

Description: From starting point follow Namalata/Verata District Bdy NW along Waidalici River until it meets Namalata/Tai District Bdy at co-ordinates [7693 – 0373] at the mouth of unnamed creek. Continue NW to mouth of Wainisai Creek where it meets Namalata/Vugalei District Bdy at co-ordinates [7436 – 0277], approx. 1.23 Km NW of Sote Village [Vugalei District]. Follow district boundary NW along Waidalici River to point it meets Namalata/Tai Vugalei at mouth of unnamed creek [7007 – 0500]. Continue NW along Namalata/Tai Vugalei District Bdy until it meets Namalata/ Wailotua District Bdy at co-ordinates [6413 – 1114] at mouth of Wainiyaraki Creek. Follow E along district boundary to point it meets Namalata/Sawakasa District Bdy [6819 – 1164] along Waica Creek. Continue SE along Namalata/Sawakasa District Bdy to HWM and also endpoint of Sawakasa District. Follow Namalata District Bdy along HWM until it meets Namalata/Verata District Bdy at co-ordinates [8233 – 0771], approx. 0.70 Km SW of Sawa Village (Verata District). Finally follow boundary NW to Waidalici River then upstream along river back to starting point.

Localities: Davetalevu Village, Matacaucau Village, Matacula Village, Nailega Village, Naitutu Village, Nakalawaca Village, Nakorovou Village, Navunisole Village, Nayawasara Village, Veinuqa Village, Burekasivi Sett, Vuniwi Sett, Vatukino Sett, Dravualu Sett, Viwa Sett, Wainikavula Sett, Nairoro Sett, Burerua Sett, Nakama Sett, Naiyalayala Sett, Nukutobici Sett, Telau Sett, Navunisalulsalu Sett.

B. Namalata District Profile

Indicator	Variables	Data
Number of Localities	Total	23
Number of Agricultural Household	Total	646
Total of Agricultural Household Members	Male	1,550
	Female	1,446
	Total	2,996
Average Agricultural Household Size	Average	4.6
Number of Agricultural Household Members Attended Agricultural Training	Male	80
	Female	29
	Total	109
Number of Farmer/s (Primary/Secondary Occupation)	Male	655
	Female	37
	Total	692
Number of Farmer/s Age Group	x ≥ 10 yrs. ≤ 19 yrs.	19
	x > 19 yrs. ≤ 29 yrs.	140
	x > 29 yrs. ≤ 39 yrs.	141
	x > 39 yrs. ≤ 49 yrs.	125
	x > 49 yrs. ≤ 59 yrs.	152
	x > 59 yrs.	115
	Total	692
Number of Farmers With Savings Account	Male	324
	Female	13
	Total	337
Number of Farmers Without Savings Account	Male	331
	Female	24
	Total	355
Number of Farmers -Mobile Phones	Own Mobile Phone	506
	Do not own Mobile Phone	186
	Total	692
Number of Agricultural Household by Type of Building	A building housing two or more households	13
	An independent dwelling	633
	Total	646
Number of Agricultural Household by Type of Outer Walls	Concrete, Brick or Cement	181
	Permanent walls of tin or corrugated iron	302
	Walls of traditional bure materials	1
	Wooden walls	162
	Total	646

Indicator	Variables	Data
Number of Agricultural Household by Main Source of Water	Borehole	30
	From a Communal Standpipe	10
	Metered	300
	Piped without meter	197
	River or Creek	3
	Roof Tank	100
	Well	5
	Other	1
	Total	646
Number of Agricultural Household by Frequency of Access to balanced meal three times a day	Always	152
	Never	11
	Sometimes	468
	Total	631
Number of Agricultural Household by Frequency of Experience Hunger Due to Lack of Money	Never	328
	Often	10
	Sometimes	293
	Total	631
Top 5 non-sugar crop commodities grown		Cassava Dalo Yaqona Vudi Banana
Number of Agricultural Household with Farm Land by Land Tenureship	Freehold	75
	Lease from State	7
	Native Lease	58
	Traditional ownership (Mataqali, Tokatoka, Yavusa, Kovukovu/	439
	Occupy land with Informal Arrangement	35
	Occupy without any Legal Arrangement	1
	Total	513
Area of Farm Land by Land Tenureship (Ha)	Freehold	390.0
	Lease from State	22.0
	Native Lease	1,650.8
	Traditional ownership (Mataqali, Tokatoka, Yavusa, Kovukovu/	1,149.7
	Occupy land with Informal Arrangement	5.4
	Occupy without any Legal Arrangement	0.02
	Total	3,217.9

14.4.9 NAMARA DISTRICT

A. EA Map & Description



EA Number: 14-09-A-0

Note:

1. Namara district have 2 separate polygons

14.4.9 (a) NAMARA DISTRICT I

Starting Point: Point where Naikawaga Road crosses Namara/vugalei Boundary at co-ordinates [8100 – 9760] which is approx. 1.14 Km from its junction at Kings Road.

Description: From starting point follow Namara 1/vugalei District Bdy N until it meets point where Vugalei Boundary ends [8110 – 9841] and mouth of unnamed creek. Continue along HWM from this point to mouth of unnamed creek where it meets Namara 1/Vugalei District Bdy [8124 – 9720]. Finally follow district boundary NW back to starting point.

Localities: Naikawaga village, Vunidrala sett, Vuniutovula sett, Vuwai sett.

14.4.9 (b) NAMARA DISTRICT II

Starting Point: Point where Logani Sebi Road crosses Namara/Bau/Namata boundary meet at 0.08 Km E of Naciri Road junction [8135 - 9424].

Description: From starting point follow Namara 2/Namata District Bdy NW to point it meets Namara 2/Vugalei District Bdy [9484 – 8058] approx. 0.96 Km NW from starting point. Continue NE along district boundary Namara 2/Vugalei Boundary to endpoint [8152 – 9705] of Vugalei District Boundary along HWM. Follow boundary along HWM to point it meets Namara 2/Bau District Bdy [826 – 9469] at the south end of Matamaivere Village. Finally follow boundary W back to starting point.

Note:

1. Enumerator to account for Nakalawaca Village which is situated NE from described boundary.

Localities: Tubarua village, Nakalawaca village, Mataimaivere village, Naisausau village, Nakorolevu village, Mataibau sett, Matasawalevu sett, Naciri sett.

B. Namara District Profile

Indicator	Variables	Data
Number of Localities	Total	12
Number of Agricultural Household	Total	208
Total of Agricultural Household Members	Male	456
	Female	436
	Total	892
Average Agricultural Household Size	Average	4.3
Number of Agricultural Household Members Attended Agricultural Training	Male	28
	Female	9
	Total	37
Number of Farmer/s (Primary/Secondary Occupation)	Male	227
	Female	20
	Total	247
Number of Farmer/s Age Group	x ≥ 10 yrs. ≤ 19 yrs.	10
	x > 19 yrs. ≤ 29 yrs.	42
	x > 29 yrs. ≤ 39 yrs.	46
	x > 39 yrs. ≤ 49 yrs.	50
	x > 49 yrs. ≤ 59 yrs.	53
	x > 59 yrs.	46
	Total	247
Number of Farmers With Savings Account	Male	101
	Female	11
	Total	112
Number of Farmers Without Savings Account	Male	126
	Female	9
	Total	135
Number of Farmers -Mobile Phones	Own Mobile Phone	169
	Do not own Mobile Phone	78
	Total	247
Number of Agricultural Household by Type of Building	An independent dwelling	208
	Total	208
Number of Agricultural Household by Type of Outer Walls	Concrete, Brick or Cement	32
	Permanent walls of tin or corrugated iron	121
	Wooden walls	55
	Total	208
Number of Agricultural Household by Main Source of Water	Borehole	19
	From a Communal Standpipe	17
	Metered	9
	Piped without meter	3
	Roof Tank	137
	Well	2
	Other	21
	Total	208

Indicator	Variables	Data
Number of Agricultural Household by Frequency of Access to balanced meal three times a day	Always	59
	Never	-
	Sometimes	147
	Total	206
Number of Agricultural Household by Frequency of Experience Hunger Due to Lack of Money	Never	93
	Often	3
	Sometimes	110
	Total	206
Top 5 non-sugar crop commodities grown		Cassava Dalo Vudi Yaqona Banana
Number of Agricultural Household with Farm Land by Land Tenureship	Freehold	1
	Native Lease	2
	Traditional ownership (Mataqali, Tokatoka, Yavusa, Kovukovu/	191
	Occupy land with Informal Arrangement	7
	Occupy without any Legal Arrangement	1
Area of Farm Land by Land Tenureship (Ha)	Freehold	0.04
	Native Lease	0.9
	Traditional ownership (Mataqali, Tokatoka, Yavusa, Kovukovu/	224.6
	Occupy land with Informal Arrangement	3.1
	Occupy without any Legal Arrangement	0.1
	Total	228.7

14.4.10 NAMATA DISTRICT

A. EA Map & Description



EA Number: 14-10-(A-B)-0

Starting point: Point where Vuci/KorociriciriVusuya/Vuci Road meet at coordinates [7992-8785] on Waidamu creek.

Description: From starting point follow Namata/Nausori District bdy upstream Waidamu Creek until mouth of unnamed creek where bdy follows N then back to Waidamu Creek. Continue NW around Buiduna Settlement and further NW until it meets Namata/Naitasiri District Bdy (Tailevu/Naitasiri Province Bdy) at co-ordinates 7685-9170, at an unnamed point along unnamed creek. Follow N along Province Bdy until it meets Namata/Vugalei District Bdy [7654 – 9401] along an unnamed creek. Continue E along bdy to and along Kings Road and further E until it meets Namata/Namara District Bdy [9484 – 8058], approx. 0.93 Km directly W of Naciri Settlement (Namara District). Follow SE along Bdy from this point until it meets Namata/Bau District Bdy [], approx.0.08 Km E of Naciri Road junction [8135 - 9424] along Logani Sebi Road. Continue SE along bdy to point where it meets Namata/Dravo District [8323 – 9013], approx. 1.37 Km NE of Maumi Settlement. Follow SW along bdy until it meets Namata/Nausori District Bdy [8104 - 8807] at a culvert along Vusuya Road. Finally follow bdy along culvert to Waidamu Creek and then upstream back to starting point.

Localities: Logani Village, Namata Village, Raralevu Village, Matadawa Sett, Korociriciri Sett, Raralevu Sett, Buiduna Sett, Vuniwavudi Sett.

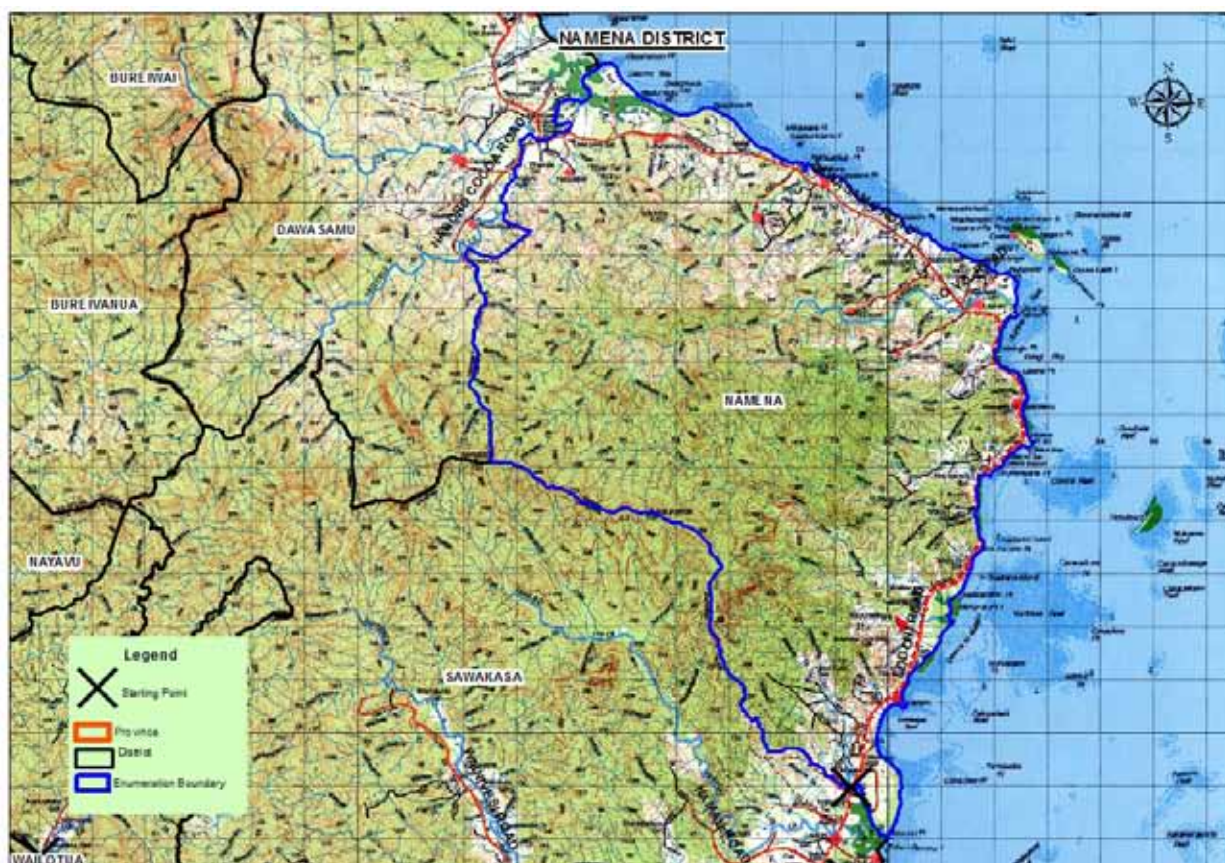
B. Namata District Profile

Indicator	Variables	Data
Number of Localities	Total	8
Number of Agricultural Household	Total	173
Total of Agricultural Household Members	Male	407
	Female	417
	Total	824
Average Agricultural Household Size	Average	4.8
Number of Agricultural Household Members Attended Agricultural Training	Male	15
	Female	6
	Total	21
Number of Farmer/s (Primary/Secondary Occupation)	Male	184
	Female	16
	Total	200
Number of Farmer/s Age Group	x ≥ 10 yrs. ≤ 19 yrs.	10
	x > 19 yrs. ≤ 29 yrs.	39
	x > 29 yrs. ≤ 39 yrs.	36
	x > 39 yrs. ≤ 49 yrs.	40
	x > 49 yrs. ≤ 59 yrs.	44
	x > 59 yrs.	31
	Total	200
Number of Farmers With Savings Account	Male	81
	Female	5
	Total	86
Number of Farmers Without Savings Account	Male	103
	Female	11
	Total	114
Number of Farmers -Mobile Phones	Own Mobile Phone	118
	Do not own Mobile Phone	82
	Total	200
Number of Agricultural Household by Type of Building	A building housing two or more households	4
	An independent dwelling	169
	Total	173
Number of Agricultural Household by-Type of Outer Walls	Concrete, Brick or Cement	76
	Permanent walls of tin or corrugated iron	41
	Walls of makeshift or improvised materials	2
	Wooden walls	54
	Total	173
Number of Agricultural Household by Main Source of Water	Metered	171
	Piped without meter	1
	Roof Tank	1
	Total	173
Number of Agricultural Household by Frequency of Access to balanced meal three times a day	Always	80
	Never	2
	Sometimes	82
	Total	164

Indicator	Variables	Data
Number of Agricultural Household by Frequency of Experience Hunger Due to Lack of Money	Never	104
	Often	6
	Sometimes	54
	Total	164
Top 5 non-sugar crop commodities grown		Cassava
		Dalo
		Vudi
		Yaqona
		Banana
Number of Agricultural Household with Farm Land by Land Tenureship	Freehold	2
	Lease from State	6
	Native Lease	23
	Traditional ownership (Mataqali, Tokatoka, Yavusa, Kovu-kovu/	122
	Occupy land with Informal Arrangement	11
Area of Farm Land by Land Tenureship (Ha)	Freehold	0.3
	Lease from State	25.5
	Native Lease	9.1
	Traditional ownership (Mataqali, Tokatoka, Yavusa, Kovu-kovu/	92.0
	Occupy land with Informal Arrangement	1.0
	Total	128

14.4.11 NAMENA DISTRICT

A. EA Map & Description



EA Number: 14-11-(A-B)-0

Starting point: Point where Lodoni Road crosses Namena/Sawaka District Bdy [7934 - 1900] at Wainibiau Creek, approx. 1.00 Km S of Ratu Kadavulevu School.

Description: From starting point follow Namena/Sawakasa District Bdy NW until it meets Namena/Dawasamu District Bdy [77247-2509], approx. 0.24 Km E of Korosarau Trig Station. Continue N to HWM and mouth of Dawasamu River where Dawasamu District Bdy ends. Follow bdy SE then S along HWM to mouth of Wainibiau Creek where bdy finally follows back to starting point.

Villages: Burelevu, Village Delaikuku Village, Dranu Village, Lawaki Village, Naburenivalu Village, Nadranu Village, Nananu Village, Qelekuro Village, Qoma Village, Naceva Sett, Vucudigi Sett, Vulagi Sett, Vunidasia Sett, Waimama Sett, Dranu Sett, Nasareci Sett, Nabulutaki Sett, Naiutuutu Sett, Naivisarata Sett, Nakanacagi Sett, Namena Sett, Wailevoga Sett, Waisega Sett, Waivola Sett, Nabau Sett, Veicorocoro Sett, Nakanacagi Sett, Daoroqo Sett, Dogo Sett, Kunaiwai Sett, Matawaitui Sett, Tikolo Sett, Wainibau Sett, Nasoni Sett, Natovi Sett, Tabuqau Sett, Vulolo Sett, Vunivesi Sett.

B. Namena District Profile

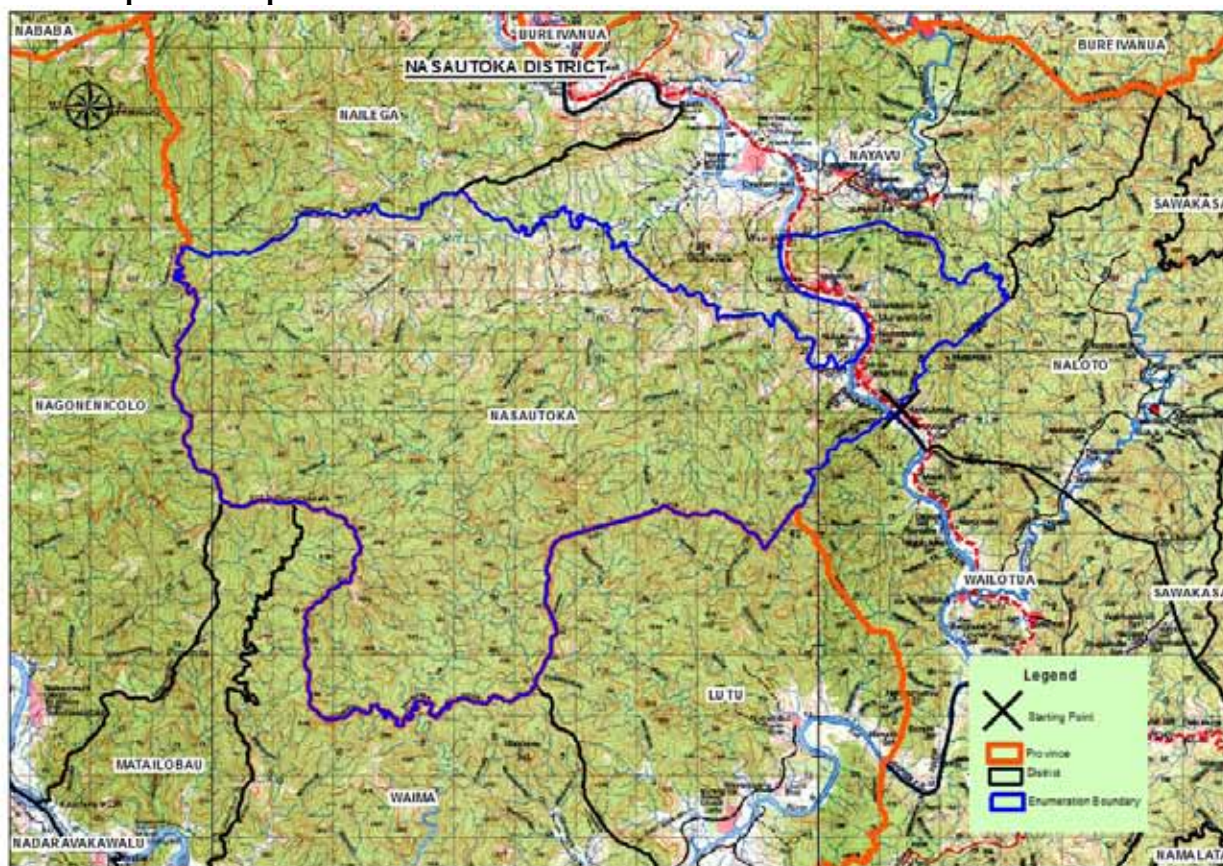
Indicator	Variables	Data
Number of Localities	Total	38
Number of Agricultural Household	Total	424
Total of Agricultural Household Members	Male	919
	Female	879
	Total	1,798
Average Agricultural Household Size	Average	4.2

Indicator	Variables	Data
Number of Agricultural Household Members Attended Agricultural Training	Male	85
	Female	18
	Total	103
Number of Farmer/s (Primary/Secondary Occupation)	Male	481
	Female	67
	Total	548
Number of Farmer/s Age Group	x ≥ 10 yrs. ≤ 19 yrs.	27
	x > 19 yrs. ≤ 29 yrs.	96
	x > 29 yrs. ≤ 39 yrs.	107
	x > 39 yrs. ≤ 49 yrs.	120
	x > 49 yrs. ≤ 59 yrs.	112
	x > 59 yrs.	86
	Total	548
Number of Farmers With Savings Account	Male	225
	Female	21
	Total	246
Number of Farmers Without Savings Account	Male	256
	Female	46
	Total	302
Number of Farmers -Mobile Phones	Own Mobile Phone	287
	Do not own Mobile Phone	261
	Total	548
Number of Agricultural Household by Type of Building	A building housing two or more households	4
	An independent dwelling	420
	Total	424
Number of Agricultural Household by Type of Outer Walls	Concrete, Brick or Cement	73
	Permanent walls of tin or corrugated iron	250
	Walls of makeshift or improvised materials	2
	Wooden walls	98
	Others	1
	Total	424
Number of Agricultural Household by Main Source of Water	Borehole	10
	From a Communal Standpipe	236
	Metered	41
	Piped without meter	58
	River or Creek	7
	Roof Tank	7
	Well	10
	Other	55
Total		
Number of Agricultural Household by Frequency of Access to balanced meal three times a day	Always	93
	Never	3
	Sometimes	323
	Total	419

Indicator	Variables	Data
Number of Agricultural Household by Frequency of Experience Hunger Due to Lack of Money	Never	280
	Often	2
	Sometimes	137
	Total	419
Top 5 non-sugar crop commodities grown		Cassava
		Dalo
		Vudi
		Yaqona
		Banana
Number of Agricultural Household with Farm Land by Land Tenureship	Freehold	71
	Native Lease	2
	Traditional ownership (Mataqali, Tokatoka, Yavusa, Kovukovu/	332
	Occupy land with Informal Arrangement	8
	Occupy without any Legal Arrangement	1
Area of Farm Land by Land Tenureship (Ha)	Freehold	345.8
	Native Lease	17.8
	Traditional ownership (Mataqali, Tokatoka, Yavusa, Kovukovu/	413.2
	Occupy land with Informal Arrangement	1.2
	Occupy without any Legal Arrangement	4.0
	Total	782.0

14.4.12 NASAUTOKA DISTRICT

A. EA Map & Description



EA Number: 14-12-A-0

Starting point: Point where Kings Road crosses Nasautoka/Naloto District [] at unnamed creek, approx. 0.10 Km NW of Naveicovatu Village (Naloto District)

Description: From starting point follow Nasautoka/Naloto District Bdy S to Wainibuka River then W across to mouth of Wainabonabona Creek. Continue upstream Waibonabona Creek and then further SW until it meets Nasautoka/Lutu district boundary (Tailevu/Naitasiri Province Bdy) at co-ordinates 5963 -1714, at an unknown high point. Follow W and then S along ridges until it meets Nasautoka/Waima district boundary [5347-1426], [5156-2225] where it meets Nasautoka/Nailega district boundary. [5800-2100] where it meets Nasautoka/Nayavu district boundary. [6310-2112] where it meets Nasautoka/Naloto district boundary

Localities: Nabouva village, Naveicovatu village, Namataruku Sett, Uluinavute Sett, Nukuterea Sett, Navunidravo Sett, Colata Sett, Waineke Sett.

B. Nasautoka District Profile

Indicator	Variables	Data
Number of Localities	Total	8
Number of Agricultural Household	Total	107
Total of Agricultural Household Members	Male	116
	Female	120
	Total	236
Average Agricultural Household Size	Average	2.2

Indicator	Variables	Data
Number of Farmer/s (Primary/Secondary Occupation)	Male	85
	Female	23
	Total	108
Number of Farmer/s Age Group	x > 19 yrs. ≤ 29 yrs.	16
	x > 29 yrs. ≤ 39 yrs.	18
	x > 39 yrs. ≤ 49 yrs.	22
	x > 49 yrs. ≤ 59 yrs.	33
	x > 59 yrs.	19
	Total	108
Number of Farmers With Savings Account	Male	33
	Female	2
	Total	35
Number of Farmers Without Savings Account	Male	52
	Female	21
	Total	73
Number of Farmers -Mobile Phones	Own Mobile Phone	75
	Do not own Mobile Phone	33
	Total	108
Number of Agricultural Household by Type of Building	An independent dwelling	107
	Total	107
Number of Agricultural Household by Type of Outer Walls	Concrete, Brick or Cement	9
	Permanent walls of tin or corrugated iron	56
	Walls of makeshift or improvised materials	1
	Wooden walls	41
	Total	107
Number of Agricultural Household by Main Source of Water	From a Communal Standpipe	22
	Piped without meter	85
	Total	107
Number of Agricultural Household by Frequency of Access to balanced meal three times a day	Always	17
	Never	-
	Sometimes	90
	Total	107
Number of Agricultural Household by Frequency of Experience Hunger Due to Lack of Money	Never	26
	Often	19
	Sometimes	62
	Total	107
Top 5 non-sugar crop commodities grown		Cassava
		Dalo
		Banana
		Vudi
		Yaqona
Number of Agricultural Household with Farm Land by Land Tenureship	Freehold	1
	Traditional ownership (Mataqali, Tokatoka, Yavusa, Kovukovu/	105
	Occupy land with Informal Arrangement	1

Indicator	Variables	Data
Area of Farm Land by Land Tenureship (Ha)	Freehold	0.1
	Traditional ownership (Mataqali, Tokatoka, Yavusa, Kovukovu/	74.0
	Occupy land with Informal Arrangement	0.2
	Total	74.3

14.4.13 NAUSORI DISTRICT

A. EA Map & Description



EA Number: 14-13-(A-E)-1

Starting point: Point on Kings Road at coordinates [7600-9290] where Urban Boundary meets Nausori/Naitasiri district boundary (Tailevu/Naitasiri Provincial Boundary).

Description: From starting point follow N along Rewa River to an unnamed creek at coordinates [7600-9290] where it meets Nausori/Namata district bdy (Tailevu/Naitasiri Provincial Boundary). Follow Nausori/Namata district bdy NE, S, W then SSE to Waidamu creek. Follow this district bdy along Waidamu creek to coordinates [8178-8816] where it meets Nausori/Dravo district bdy. Follow Nausori/Dravo district bdy SSE then SW along Waidamu creek, then continue S to coordinates [8246-8494] where it meets Nausori/Nakelo district bdy. Follow SW at coordinates [8100-8530] where it meets Nausori/Nuku district bdy and continue SSE then W to Rewa river bank. Follow NW along Rewa River then NE at coordinates [7863-8491] where it meets Nausori demarcated urban boundary. Follow Nausori Demarcated Urban boundary E then NNW to coordinates [7700-8648] where it meets Nausori Urban boundary. Follow Urban boundary/Urban Demarcated boundary NNW then W to Rewa river bank at coordinate [7600-7669] where it meets Nausori/Naitasiri district bdy (Tailevu/Naitasiri Provincial Boundary). Follow Nausori/Naitasiri district bdy (Tailevu/Naitasiri Provincial Boundary) S along Rewa River back to starting point.

Note:

1. below list of famers from Namolituva village farming in their own mataqali land.

Vusuya 15, Tikiko Raviakara No. 2, Jope Tuibuca No. 1, Jope Tuibuca No. 2, Jovesa Guduadua, Jale Bale, Alipati Ravatunawa, Navitalai Naivalu, Taniela Matakhi No. 2, Eremasi Naiyaloyalo, Seru Raviakara, Sakiusa Morowaitui.

Localities: Verata Wailevu Village, Namolituva Village, Naduru Village, Nadali Village, Vunimono Village, Dawakoto Sett, Buiduna Sett, Korociriciri Sett, Lakena Hill Sett, Lakena Irrigation Sett, Lobau Feeder road, Naseasara Subdivision, Lobau Sett, Malo Feeder road, Manoca Sett, Mariba Sett, Millenium Sett, Nadali Sett, Naduru Feeder road, Naduru Kuku Sett, Nakotoa Sett, Naduru road, Veico Sett, Naitibitibi Sett, Namono Sett, Koronamasu Sett, Nausori Sett, Prakash Feeder road, Ram Dutt Feeder road, Sirinidi road, Verata Sett, Vuci Irrigation, Vusi road, Toberua Lane, Toberua Sett, Waidamu Sett, Vuci South Sett.

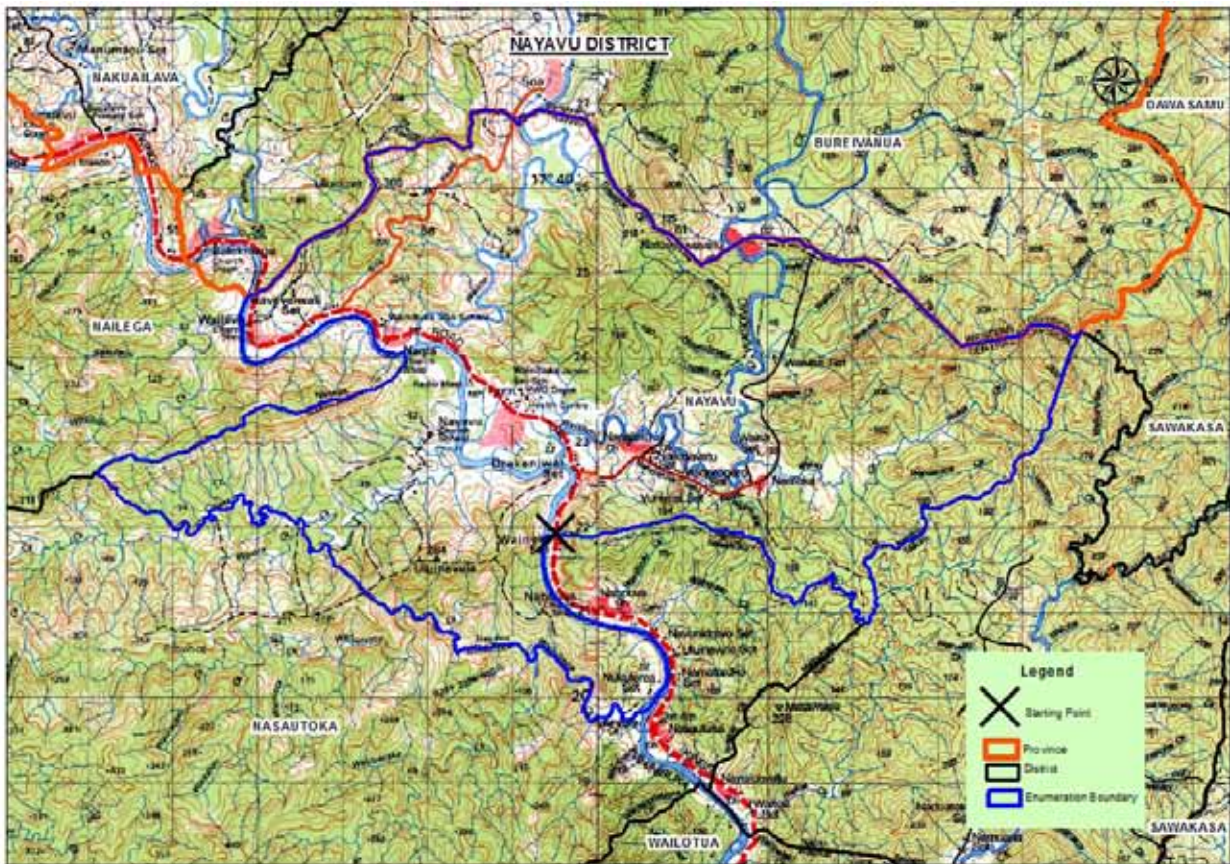
B. Nausori District Profile

Indicator	Variables	Data
Number of Localities	Total	37
Number of Agricultural Household	Total	1,113
Total of Agricultural Household Members	Male	2,323
	Female	2,218
	Total	4,541
Average Agricultural Household Size	Average	4.1
Number of Agricultural Household Members Attended Agricultural Training	Male	87
	Female	20
	Total	107
Number of Farmer/s (Primary/Secondary Occupation)	Male	769
	Female	167
	Total	936
Number of Farmer/s Age Group	x ≥ 10 yrs. ≤ 19 yrs.	9
	x > 19 yrs. ≤ 29 yrs.	120
	x > 29 yrs. ≤ 39 yrs.	233
	x > 39 yrs. ≤ 49 yrs.	222
	x > 49 yrs. ≤ 59 yrs.	196
	x > 59 yrs.	156
	Total	936
Number of Farmers With Savings Account	Male	570
	Female	92
	Total	662
Number of Farmers Without Savings Account	Male	199
	Female	75
	Total	274
Number of Farmers -Mobile Phones	Own Mobile Phone	705
	Do not own Mobile Phone	231
	Total	936
Number of Agricultural Household by Type of Building	A building housing two or more households	15
	An independent dwelling	1,098
	Total	1,113
Number of Agricultural Household by Type of Outer Walls	Concrete, Brick or Cement	278
	Permanent walls of tin or corrugated iron	485
	Walls of makeshift or improvised materials	4
	Walls of traditional bure materials	1
	Wooden walls	345
	Total	1,113
Number of Agricultural Household by Main Source of Water	Borehole	1
	Metered	1,104
	Piped without meter	3
	Roof Tank	3
	Other	2
	Total	1,113

Indicator	Variables	Data
Number of Agricultural Household by Frequency of Access to balanced meal three times a day	Always	218
	Never	50
	Sometimes	765
	Total	1,033
Number of Agricultural Household by Frequency of Experience Hunger Due to Lack of Money	Never	515
	Often	61
	Sometimes	457
	Total	1,033
Top 5 non-sugar crop commodities grown		Cassava Dalo Eggplant Bele Long Bean
Number of Agricultural Household with Farm Land by Land Tenureship	Freehold	101
	Lease from State	186
	Native Lease	276
	Traditional ownership (Mataqali, Tokatoka, Yavusa, Kovukovu/	212
	Occupy land with Informal Arrangement	239
	Occupy without any Legal Arrangement	8
	Other	1
	Total	1,033
Area of Farm Land by Land Tenureship (Ha)	Freehold	50.8
	Lease from State	272.6
	Native Lease	132.2
	Traditional ownership (Mataqali, Tokatoka, Yavusa, Kovukovu/	157.6
	Occupy land with Informal Arrangement	20.7
	Occupy without any Legal Arrangement	1.0
	Other	0.04
	Total	635.0

14.4.14 NAYAVU DISTRICT

A. EA Map & Description



EA Number: 14-14-(A)-0

Starting point: Point where Kings Road crosses Nayavu/Nasautoka District Bdy [] unnamed creek, approx. 0.10 Km N of Waineke Settlement (Nasautoka District).

Description: From starting point follow Nayavu/Nasautoka District bdy downstream Wainibuka River to mouth of Waibena Creek. Continue NW along boundary upstream Waibena Creek and further NW along Colata Creek until it meets Nayavu/Nailega district boundary [5413-2263] at an unnamed high point. Follow bdy NE from this point until mouth of unnamed creek directly S of Naqia Village whereby bdy follows Wainibuka River upstream until it meets Nayavu /Bureivanua District Bdy [5585 - 2438] at N end of Wailevu Village and mouth of unnamed creek (Tailevu/Ra Province Bdy). Continue NE along Province Bdy upstream unnamed creek and to Uluivuda Trig Station then further NE crossing Soa Road at co-ordinates 5900 – 2684, approx.0.83 Km along Soa Road SW of Soa Village. Follow further SE along Province Bdy until it meets Nayavu/Naloto District Bdy [6570 – 2430] at an unnamed high point. Continue SW along Nayavu/Naloto District Bdy until it meets Nayavu/Nasautoka District bdy [6308 – 2087] at an unnamed point. Finally follow bdy W back to starting point.

Localities: Namoka Villge, Naqia Village, Natuvatuvavatu Village, Nayavu Village, Naveiveiwali Sett, Weredoi Sett, Kulukulu Sett, Vitilevu Sett, Tonivatu Sett, Nukuterea Sett, Waivisa Sett.

B. Nayavu District Profile

Indicator	Variables	Data
Number of Localities	Total	11
Number of Agricultural Household	Total	238
Total of Agricultural Household Members	Male	407
	Female	361
	Total	768
Average Agricultural Household Size	Average	3.2
Number of Agricultural Household Members Attended Agricultural Training	Male	28
	Female	4
	Total	32
Number of Farmer/s (Primary/Secondary Occupation)	Male	243
	Female	95
	Total	338
Number of Farmer/s Age Group	x ≥ 10 yrs. ≤ 19 yrs.	6
	x > 19 yrs. ≤ 29 yrs.	53
	x > 29 yrs. ≤ 39 yrs.	79
	x > 39 yrs. ≤ 49 yrs.	72
	x > 49 yrs. ≤ 59 yrs.	66
	x > 59 yrs.	62
	Total	338
Number of Farmers With Savings Account	Male	95
	Female	27
	Total	122
Number of Farmers Without Savings Account	Male	148
	Female	68
	Total	216
Number of Farmers -Mobile Phones	Own Mobile Phone	198
	Do not own Mobile Phone	140
	Total	338
Number of Agricultural Household by Type of Building	A building housing two or more households	4
	An independent dwelling	234
	Total	238
Number of Agricultural Household by Type of Outer Walls	Concrete, Brick or Cement	35
	Permanent walls of tin or corrugated iron	166
	Walls of traditional bure materials	2
	Wooden walls	35
	Total	238
Number of Agricultural Household by Main Source of Water	Borehole	1
	From a Communal Standpipe	42
	Piped without meter	191
	River or Creek	1
	Roof Tank	1
	Well	2
	Total	238

Indicator	Variables	Data
Number of Agricultural Household by Frequency of Access to balanced meal three times a day	Always	56
	Never	2
	Sometimes	179
	Total	237
Number of Agricultural Household by Frequency of Experience Hunger Due to Lack of Money	Never	46
	Often	47
	Sometimes	144
	Total	237
Top 5 non-sugar crop commodities grown		Cassava Dalo Banana Yaqona Vudi
Number of Agricultural Household with Farm Land by Land Tenureship	Lease from State	1
	Native Lease	1
	Traditional ownership (Mataqali, Tokatoka, Yavusa, Kovukovu/	230
	Occupy land with Informal Arrangement	5
Area of Farm Land by Land Tenureship (Ha)	Freehold	
	Lease from State	20.6
	Native Lease	16.6
	Traditional ownership (Mataqali, Tokatoka, Yavusa, Kovukovu/	326.1
	Occupy land with Informal Arrangement	0.7
	Total	364

14.4.15 NUKU DISTRICT

A. EA Map & Description



EA Number: 14-15 A -0

Starting point: Point where Wainibokasi Road crosses Nuku/Nausori District Bdy at co-ordinates [7957 – 8406] approx. 0.08 Km SE of Nausori International Airport junction.

Description: From starting point follow directly SE to end of Naselai Feeder Road then NW along Naselai Feeder Road and then further NE to where it meets Nuku/Nakelo District Bdy [8197 – 8580] approx. 0.24 Km SW of Waidamu Creek along Nalota Farm Road. Continue S along Nuku/Nakelo District Boundary to where it meets Nuku/Tokatoka District Bdy [8245 – 8207] approx. 0.63 Km SW of Tumavia Village [Nakelo District] along Wainibokasi River. Follow SW Nuku/Tokatoka District Bdy to point it meets Nuku/Toga District Bdy [Tailevu/Rewa Province Boundary] at co-ordinates [8051 – 8025] W of Nakaile Village [Tokatoka District]. Continue NW upstream Rewa River along Provincial Boundary to point where Nuku/Nausori District Bdy meets [7915 – 8390]. Finally follow SE along District Boundary back to starting point.

Villages: Natogadravu Village, Naselai Village, Naka Sett, Veidrou Sett, Savukere Sett, Nuku Sett, Vunikaudamu Sett, Navitivani Sett, Natavea Sett, Namaqosa Sett

B. Nuku District Profile

Indicator	Variables	Data
Number of Localities	Total	10
Number of Agricultural Household	Total	291
Total of Agricultural Household Members	Male	685
	Female	662
	Total	1,347
Average Agricultural Household Size	Average	4.6
Number of Agricultural Household Members Attended Agricultural Training	Male	31
	Female	8
	Total	39
Number of Farmer/s (Primary/Secondary Occupation)	Male	259
	Female	39
	Total	298
Number of Farmer/s Age Group	x ≥ 10 yrs. ≤ 19 yrs.	2
	x > 19 yrs. ≤ 29 yrs.	38
	x > 29 yrs. ≤ 39 yrs.	69
	x > 39 yrs. ≤ 49 yrs.	55
	x > 49 yrs. ≤ 59 yrs.	79
	x > 59 yrs.	55
	Total	298
Number of Farmers With Savings Account	Male	196
	Female	27
	Total	223
Number of Farmers Without Savings Account	Male	63
	Female	12
	Total	75
Number of Farmers -Mobile Phones	Own Mobile Phone	246
	Do not own Mobile Phone	52
	Total	298
Number of Agricultural Household by Type of Building	A building housing two or more households	8
	An independent dwelling	283
	Total	291
Number of Agricultural Household by Type of Outer Walls	Concrete, Brick or Cement	89
	Permanent walls of tin or corrugated iron	100
	Walls of traditional bure materials	1
	Wooden walls	101
	Total	291
Number of Agricultural Household by Main Source of Water	Metered	289
	Roof Tank	2
	Total	291
Number of Agricultural Household by Frequency of Access to balanced meal three times a day	Always	109
	Never	33
	Sometimes	148
	Total	290

Indicator	Variables	Data
Number of Agricultural Household by Frequency of Experience Hunger Due to Lack of Money	Never	198
	Often	4
	Sometimes	88
	Total	290
Top 5 non-sugar crop commodities grown		Cassava Dalo Eggplant Bele Banana
Number of Agricultural Household with Farm Land by Land Tenureship	Freehold	14
	Lease from State	38
	Native Lease	65
	Traditional ownership (Mataqali, Tokatoka, Yavusa, Kovukovu/	152
	Occupy land with Informal Arrangement	18
	Occupy without any Legal Arrangement	2
	Total	230
Area of Farm Land by Land Tenureship (Ha)	Freehold	10.7
	Lease from State	50.8
	Native Lease	69.4
	Traditional ownership (Mataqali, Tokatoka, Yavusa, Kovukovu/	96.2
	Occupy land with Informal Arrangement	2.4
	Occupy without any Legal Arrangement	0.4
	Total	230

14.4.16 SAWAKASA DISTRICT

A. EA Map & Description



EA Number: 14-16 A-0

Starting point: Point where Lodon Road crosses Sawakasa/Namalata District Bdy at Toga Creek [7670 – 1448] approx. 0.67 Km SW of Burerua Village.

Description: From starting point follow Sawakasa/Namalata District Bdy SW until it meets Sawakasa/Wailotua District Bdy at co-ordinates [6819 – 1164] along Waica Creek. Continue NW to an unnamed high point at co-ordinates [6623 – 1494] where it meets Sawakasa/Naloto District Bdy. Follow Sawakasa/Naloto District Bdy N until it meets Sawakasa/Bureivanua District Bdy at co-ordinates [6570 – 2430] and also Tailevu/Ra Province Boundary. Continue NE until it meets Sawakasa/Dawasamu District Bdy [6707 – 2580] at source of unnamed creek. Follow Sawakasa/Dawasamu District Boundary NE to Vatudele Creek then S upstream Vatudele Creek to source of Waikawi Creek where boundary follows NE to Korosarau Trig Station and further E until it meets Sawakasa/Namena District Bdy at co-ordinates [7247 – 2507]. Continue SE to Vatulalikali Trig Station and further SE to mouth of Wainibau Creek along HWM where Namena District Bdy ends. Follow S along HWM to mouth Toga Creek where it meets Sawakasa/Namalata District Bdy. Finally follow SW along Toga Creek back to starting point.

Localities: Burerua Village, Dakuinuku Village, Sawakasa I Village, Sawakasa II Village, Vorovoro Village, Waidaladalu Sett, Wainivilimi Sett, Wailotu Sett, Nabulagi Sett, Nailili Sett, Nukutobici Sett, Uluiraua Sett.

B. Sawakasa District Profile

Indicator	Variables	Data
Number of Localities	Total	12
Number of Agricultural Household	Total	313
Total of Agricultural Household Members	Male	780
	Female	733
	Total	1,513
Average Agricultural Household Size	Average	4.8
Number of Agricultural Household Members Attended Agricultural Training	Male	31
	Female	6
	Total	37
Number of Farmer/s (Primary/Secondary Occupation)	Male	329
	Female	20
	Total	349
Number of Farmer/s Age Group	x ≥ 10 yrs. ≤ 19 yrs.	10
	x > 19 yrs. ≤ 29 yrs.	83
	x > 29 yrs. ≤ 39 yrs.	76
	x > 39 yrs. ≤ 49 yrs.	63
	x > 49 yrs. ≤ 59 yrs.	67
	x > 59 yrs.	50
	Total	349
Number of Farmers With Savings Account	Male	131
	Female	7
	Total	138
Number of Farmers Without Savings Account	Male	198
	Female	13
	Total	211
Number of Farmers -Mobile Phones	Own Mobile Phone	251
	Do not own Mobile Phone	98
	Total	349
Number of Agricultural Household by Type of Building	A building housing two or more households	15
	An independent dwelling	298
	Total	313
Number of Agricultural Household by Type of Outer Walls	Concrete, Brick or Cement	42
	Permanent walls of tin or corrugated iron	177
	Wooden walls	94
	Total	313
Number of Agricultural Household by Main Source of Water	Borehole	2
	From a Communal Standpipe	18
	Metered	3
	Piped without meter	271
	River or Creek	4
	Roof Tank	6
	Other	9
	Total	313

Indicator	Variables	Data
Number of Agricultural Household by Frequency of Access to balanced meal three times a day	Always	59
	Never	3
	Sometimes	246
	Total	308
Number of Agricultural Household by Frequency of Experience Hunger Due to Lack of Money	Never	178
	Often	8
	Sometimes	122
	Total	308
Top 5 non-sugar crop commodities grown		Cassava Dalo Vudi Yaqona Banana
Number of Agricultural Household with Farm Land by Land Tenureship	Freehold	14
	Lease from State	1
	Native Lease	12
	Traditional ownership (Mataqali, Tokatoka, Yavusa, Kovukovu/	267
	Occupy land with Informal Arrangement	8
Area of Farm Land by Land Tenureship (Ha)	Freehold	102.4
	Lease from State	70.8
	Native Lease	568.7
	Traditional ownership (Mataqali, Tokatoka, Yavusa, Kovukovu/	425.9
	Occupy land with Informal Arrangement	0.6
	Total	1,168

14.4.17 TAI DISTRICT

A. EA Map & Description



EA Number: 14-17 -A - 0

Starting Point: Point where Dravuni Rd crosses Tai/Vugalei boundary at co-ordinates [8014 – 9943] approx. 0.13 Km E from its junction at Kings Rd.

Description: From starting point, follow Tai/Vugalei District Bdy N to point along Savu River where Vugalei boundary ends [8065 – 0040]. Continue SE along district boundary along HWM then S to Dravuni village. Finally follow W along district boundary back to starting point.

Localities: Dravuni Village, Naisomua Village, Naiborebore Village, Savudula Sett, Babavoce Sett, Waidranu Sett, Matadrauniivi Sett.

Note:

1. Part of Tai district is located inland and is utilize only for farming by households in Naisomua and Naiborebore village and it can be accessed through Naikasakasa road.

B. Tai District Profile

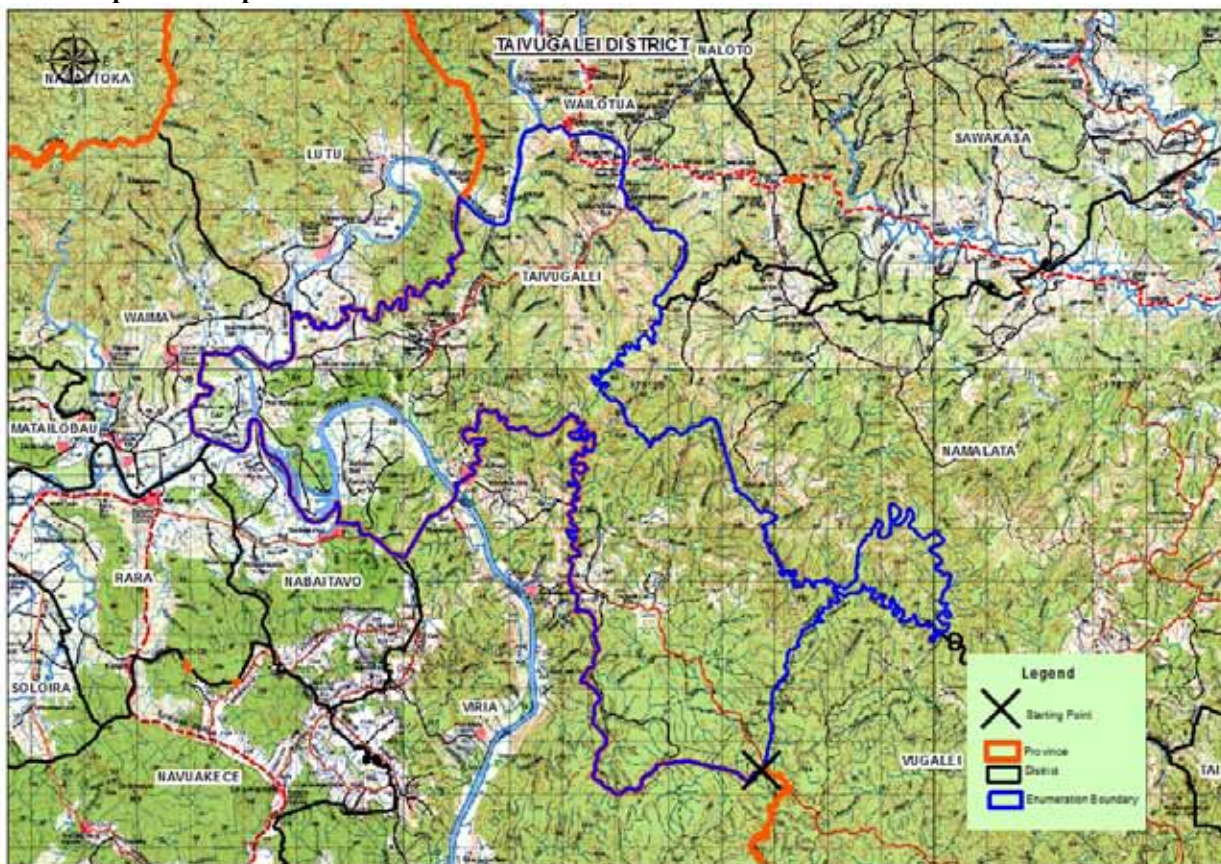
Indicator	Variables	Data
Number of Localities	Total	7
Number of Agricultural Household	Total	129
Total of Agricultural Household Members	Male	292
	Female	280
	Total	572
Average Agricultural Household Size	Average	4.4

Indicator	Variables	Data
Number of Agricultural Household Members Attended Agricultural Training	Male	33
	Female	15
	Total	48
Number of Farmer/s (Primary/Secondary Occupation)	Male	163
	Female	26
	Total	189
Number of Farmer/s Age Group	x ≥ 10 yrs. ≤ 19 yrs.	11
	x > 19 yrs. ≤ 29 yrs.	28
	x > 29 yrs. ≤ 39 yrs.	52
	x > 39 yrs. ≤ 49 yrs.	44
	x > 49 yrs. ≤ 59 yrs.	30
	x > 59 yrs.	24
	Total	189
Number of Farmers With Savings Account	Male	71
	Female	11
	Total	82
Number of Farmers Without Savings Account	Male	92
	Female	15
	Total	107
Number of Farmers -Mobile Phones	Own Mobile Phone	113
	Do not own Mobile Phone	76
	Total	189
Number of Agricultural Household by Type of Building	A building housing two or more households	3
	An independent dwelling	125
	Other Type	1
	Total	129
Number of Agricultural Household by Type of Outer Walls	Concrete, Brick or Cement	17
	Permanent walls of tin or corrugated iron	63
	Wooden walls	49
	Total	129
Number of Agricultural Household by Main Source of Water	Borehole	60
	Piped without meter	5
	River or Creek	2
	Roof Tank	57
	Well	5
	Total	129
Number of Agricultural Household by Frequency of Access to balanced meal three times a day	Always	56
	Never	1
	Sometimes	72
	Total	129
Number of Agricultural Household by Frequency of Experience Hunger Due to Lack of Money	Never	26
	Often	4
	Sometimes	99
	Total	129

Indicator	Variables	Data
Top 5 non-sugar crop commodities grown		Cassava
		Dalo
		Vudi
		Yaqona
		Banana
Number of Agricultural Household with Farm Land by Land Tenureship	Freehold	1
	Lease from State	2
	Native Lease	4
	Traditional ownership (Mataqali, Tokatoka, Yavusa, Kovukovu/	121
	Occupy land with Informal Arrangement	1
Area of Farm Land by Land Tenureship (Ha)	Freehold	0.4
	Lease from State	10.5
	Native Lease	73.7
	Traditional ownership (Mataqali, Tokatoka, Yavusa, Kovukovu/	132.6
	Occupy land with Informal Arrangement	2.0
	Total	219

14.4.18 TAI VUGALEI DISTRICT

A. EA Map & Description



EA Number: 14-18-A-0

Starting Point: Point where Nacau Rd crosses Tai Vugalei/Vugalei/Viria District Bdy [6678 - 0258]

Approximately 4.90 kilometers SE of Nameka village.

Description: From starting Point follow Tai Vugalei/Viria District Bdy (Tailevu/Naitasiri Province Bdy) W then N up around Nameka Village and along Tavenu Creek to its mouth. Continue along Province Bdy W then SW until it meets Tai Vugalei/Nabaitavo District Bdy [6006 - 0642], approx. 1.40 Km SE of Nabaitavo Village. Continue NW along Province Bdy upstream Rewa River until it meets Tai Vugalei/Waima District Bdy [5642 - 0867] at mouth of unnamed creek. Follow Province Bdy N and then along Wainibuka River to point it meets Tai Vugalei/Lutu District Bdy [5790 - 1098] at mouth of unnamed creek, approx. 1.40 Km along Wainibuka River SW of Lutu Village (Lutu District). Continue NE along Province Bdy upstream unnamed creek then downstream Tavua Creek and then N until it meets Tai Vugalei/Wailotua District bdy [6109 - 1320] at a point along Wainibuka River. Continue SE and then NE along Tai Vugalei/Wailotua District bdy upstream Wainibuka River to mouth of unnamed creek where boundary follows E crossing Kings Road at S end of Natokalau Village (Wailotua District). Continue further E then S again crossing Kings Road [6419 - 1385], approx. 0.24 Km E of Naiyala High School. Follow S along boundary into Vunidawa road then SE and then SW until it meets Tai Vugalei/Namalata District bdy [6483 - 1117] point where Wainiyaraki/Tavenu Creeks meet. Continue SW along Tai Vugalei/Namalata District Bdy downstream Tavenu Creek then SE until it meets Tai Vugalei/Vugalei District bdy [7008 - 0503] at mouth of Waila Creek. Finally follow NW along boundary upstream Waila Creek and then SW back to starting point.

Localities: Nameka Village, Vatukarasa Village, Tonia Village, Namoto Sett, Vunisei Sett, Wainicibi Sett, Dalikesa Sett, Lutunabuli Sett, Matainabasaga Sett, Naitiqatiqa Sett, Naiyala Sett, Nakua Sett, Nalikodrau, Sett, Naseva School compound, Navunidrala Sett, Coloi Sett, Nasogo Sett, Navau Sett, Uluiravo Sett, Wainikai Sett.

B. Tai Vugalei District Profile

Indicator	Variables	Data
Number of Localities	Total	20
Number of Agricultural Household	Total	165
Total of Agricultural Household Members	Male	332
	Female	286
	Total	618
Average Agricultural Household Size	Average	3.7
Number of Agricultural Household Members Attended Agricultural Training	Male	26
	Female	1
	Total	27
Number of Farmer/s (Primary/Secondary Occupation)	Male	178
	Female	17
	Total	195
Number of Farmer/s Age Group	x ≥ 10 yrs. ≤ 19 yrs.	10
	x > 19 yrs. ≤ 29 yrs.	28
	x > 29 yrs. ≤ 39 yrs.	37
	x > 39 yrs. ≤ 49 yrs.	34
	x > 49 yrs. ≤ 59 yrs.	43
	x > 59 yrs.	43
	Total	195
Number of Farmers With Savings Account	Male	78
	Female	7
	Total	85
Number of Farmers Without Savings Account	Male	100
	Female	10
	Total	110
Number of Farmers -Mobile Phones	Own Mobile Phone	114
	Do not own Mobile Phone	81
	Total	195
Number of Agricultural Household by Type of Building	An independent dwelling	165
	Total	165
Number of Agricultural Household by Type of Outer Walls	Concrete, Brick or Cement	11
	Permanent walls of tin or corrugated iron	98
	Wooden walls	56
	Total	165
Number of Agricultural Household by Main Source of Water	Borehole	62
	Metered	3
	Piped without meter	67
	River or Creek	1
	Roof Tank	21
	Well	9
	Other	2
	Total	165

Indicator	Variables	Data
Number of Agricultural Household by Frequency of Access to balanced meal three times a day	Always	89
	Never	-
	Sometimes	76
	Total	165
Number of Agricultural Household by Frequency of Experience Hunger Due to Lack of Money	Never	48
	Often	7
	Sometimes	110
	Total	165
Top 5 non-sugar crop commodities grown		Cassava Dalo Vudi Yaqona Banana
Number of Agricultural Household with Farm Land by Land Tenureship	Freehold	21
	Lease from State	2
	Native Lease	6
	Traditional ownership (Mataqali, Tokatoka, Yavusa, Kovukovu/	135
	Occupy land with Informal Arrangement	3
Area of Farm Land by Land Tenureship (Ha)	Freehold	685.1
	Lease from State	80.9
	Native Lease	115.9
	Traditional ownership (Mataqali, Tokatoka, Yavusa, Kovukovu/	404.3
	Occupy land with Informal Arrangement	0.4
	Total	1,287

14.4.19 TOKATOKA DISTRICT

A. EA Map & Description



EA Number: 14-19-(A-B)

Starting Point: Point where Noco Delta Road crosses Tokatoka/Nuku District Bdy at co-ordinates [8151 – 8117], approx. 0.15 Km E of its junction against Nasali Road.

Description: From starting point follow Tokatoka/Nuku District Bdy NE to and along Wainibokasi River to point it meets Tokatoka/Nakelo District Bdy [8245 – 8207] approx. 0.63 Km SW of Tumavia Village (Nakelo District). Continue E then S along Wainibokasi River to point it meets Tokatoka/Noco District Bdy at co-ordinates 8445 – 8018, (Talevu/Rewa Province Boundary) and also junction of Nasilai River. Follow SW along Province Bdy from this point to where it meets Tokatoka/Burebasaga District Bdy at co-ordinates 8277 – 7888, approx. 0.60 Km W of Naqarani Village (Noco Dist. – Rewa Prov.). Continue NW to an unnamed creek at SW end of Nakaile Village where it meets Tokatoka/Nuku District Bdy at co-ordinates 8100 – 8027. Finally follow Tokatoka/Nuku District Bdy NE back to starting point.

Note:

1. Vanualevu village part of Tokatoka village accessible from Waivou/Suvalailai road (Burebasaga district) approximately 0.5 kilometers from Waivou village.

Localities: Draubuta Village, Lomainasau Village, Nabitu Village, Nakaile Village, Vanuadina Village, Vuci Village, Vanua Levu Village, Korobaba Sett.

B. Tokatoka District Profile

Indicator	Variables	Data
Number of Localities	Total	8
Number of Agricultural Household	Total	408
Total of Agricultural Household Members	Male	1,006
	Female	980
	Total	1,986
Average Agricultural Household Size	Average	4.9
Number of Agricultural Household Members Attended Agricultural Training	Male	55
	Female	35
	Total	90
Number of Farmer/s (Primary/Secondary Occupation)	Male	378
	Female	54
	Total	432
Number of Farmer/s Age Group	x ≥ 10 yrs. ≤ 19 yrs.	16
	x > 19 yrs. ≤ 29 yrs.	57
	x > 29 yrs. ≤ 39 yrs.	109
	x > 39 yrs. ≤ 49 yrs.	93
	x > 49 yrs. ≤ 59 yrs.	78
	x > 59 yrs.	79
	Total	432
Number of Farmers With Savings Account	Male	230
	Female	23
	Total	253
Number of Farmers Without Savings Account	Male	148
	Female	31
	Total	179
Number of Farmers - Mobile Phones	Own Mobile Phone	274
	Do not own Mobile Phone	158
	Total	432
Number of Agricultural Household by Type of Building	A building housing two or more households	16
	An independent dwelling	392
	Total	408
Number of Agricultural Household by Type of Outer Walls	Concrete, Brick or Cement	122
	Permanent walls of tin or corrugated iron	129
	Walls of makeshift or improvised materials	1
	Wooden walls	156
	Total	408
Number of Agricultural Household by Main Source of Water	Metered	396
	Piped without meter	5
	River or Creek	1
	Roof Tank	2
	Other	4
	Total	408

Indicator	Variables	Data
Number of Agricultural Household by Frequency of Access to balanced meal three times a day	Always	118
	Never	38
	Sometimes	249
	Total	405
Number of Agricultural Household by Frequency of Experience Hunger Due to Lack of Money	Never	225
	Often	12
	Sometimes	168
	Total	405
Top 5 non-sugar crop commodities grown		Cassava Dalo Bele Banana Vudi
Number of Agricultural Household with Farm Land by Land Tenureship	Freehold	28
	Lease from State	3
	Native Lease	18
	Traditional ownership (Mataqali, Tokatoka, Yavusa, Kovukovu/	346
	Occupy land with Informal Arrangement	4
Area of Farm Land by Land Tenureship (Ha)	Freehold	32.7
	Lease from State	11.3
	Native Lease	16.9
	Traditional ownership (Mataqali, Tokatoka, Yavusa, Kovukovu/	688.2
	Occupy land with Informal Arrangement	6.1
	Total	755.0

14.4.20 VERATA DISTRICT

A. EA Map & Description



EA Number: 14-20-(A-B)-0

Starting point: Point where Kings Rd crosses Verata/Vugalei District Bdy at Savu River crossing (8006 - 0038), approx. 0.80 Km along Kings Rd S of Naiborebore Village.

Description: From starting point follow NW along Verata/Vugalei District Bdy upstream Savu River until it meets Verata/Tai 2 District Bdy (7732 - 0182) at source of unnamed creek which tributes to Navatumaca Creek. Continue NW along Verata/Tai 2 District Bdy and then NE along unnamed creek to its mouth against Waidalici River where Bdy meets Verata/Namalata District Bdy (7691 - 0375). Follow District Bdy downstream along Waidalici River to Marshland HWM whereby Verata/Namalata District Bdy then follows SE crossing Namoli Rd at co-ordinates 8110 - 0780, approx. 1.90 Km SW of Sawa Village to marshland HWM, N of Naivitabua Settlement and also end point of Namalata District Bdy. Follow Verata District Bdy along HWM from this point until boundary finally follows W through Savu River back to starting point.

Localities: Kumi Village, Naivuruvuru Village, Ucunivanua Village, Navunimono Village, Naloto Village, Sawa Village, Uluiloli Village, Vesikala Sett, Lokuya farm, Delainadrata Sett, Destiny farm, Dranasaca Sett, Koroloka Sett, Naumi Sett, Nukunuku Sett, Saunalagi Sett, Savaniuto Sett, Uluinavula Sett, Waitaroga Sett, Colo-i-vatoa Sett, Delai Sett, Erenaga Sett, Nasigasiga Sett, Nasonini Sett, Matili Sett, Veitalacagi Sett, Bainitoa Sett, Benau Sett, Mataboreta Sett, Naboutini Sett, Nakareva Sett, Buruloa Sett, Erenaga Sett.

B. Verata District Profile

Indicator	Variables	Data
Number of Localities	Total	33
Number of Agricultural Household	Total	318
Total of Agricultural Household Members	Male	622
	Female	577
	Total	1,199
Average Agricultural Household Size	Average	3.8
Number of Agricultural Household Members Attended Agricultural Training	Male	29
	Female	6
	Total	35
Number of Farmer/s (Primary/Secondary Occupation)	Male	366
	Female	49
	Total	415
Number of Farmer/s Age Group	x ≥ 10 yrs. ≤ 19 yrs.	9
	x > 19 yrs. ≤ 29 yrs.	66
	x > 29 yrs. ≤ 39 yrs.	99
	x > 39 yrs. ≤ 49 yrs.	81
	x > 49 yrs. ≤ 59 yrs.	74
	x > 59 yrs.	86
	Total	415
Number of Farmers With Savings Account	Male	143
	Female	14
	Total	157
Number of Farmers Without Savings Account	Male	223
	Female	35
	Total	258
Number of Farmers -Mobile Phones	Own Mobile Phone	187
	Do not own Mobile Phone	228
	Total	415
Number of Agricultural Household by Type of Building	A building housing two or more households	2
	An independent dwelling	316
	Total	318
Number of Agricultural Household by Type of Outer Walls	Concrete, Brick or Cement	111
	Permanent walls of tin or corrugated iron	103
	Wooden walls	104
	Total	318
Number of Agricultural Household by Main Source of Water	Borehole	79
	From a Communal Standpipe	26
	Metered	9
	Piped without meter	100
	River or Creek	7
	Roof Tank	81
	Well	14
	Other	2
	Total	318

Indicator	Variables	Data
Number of Agricultural Household by Frequency of Access to balanced meal three times a day	Always	190
	Never	77
	Sometimes	50
	Total	317
Number of Agricultural Household by Frequency of Experience Hunger Due to Lack of Money	Never	264
	Often	6
	Sometimes	47
	Total	317
Top 5 non-sugar crop commodities grown		Cassava Dalo Vudi Yaqona Banana
Number of Agricultural Household with Farm Land by Land Tenureship	Native Lease	15
	Traditional ownership (Mataqali, Tokatoka, Yavusa, Kovukovu/ Occupy land with Informal Arrangement	295 1
Area of Farm Land by Land Tenureship (Ha)	Native Lease	230.7
	Traditional ownership (Mataqali, Tokatoka, Yavusa, Kovukovu/ Occupy land with Informal Arrangement	360.6 0.04
	Total	591.3

14.4.21 VUGALEI DISTRICT

A. EA Map & Description



EA Number: 14-21-(A-B)-0

Starting Point: Point where Kings Road crosses Vugalei/Namata District Boundary (7760 - 9370) approx. 1.50 Km from the junction of Bau Tikina Rd.

Description: From starting point follow Vugalei/Namata District Bdy NW until boundary meets Vugalei/Naitasiri District Bdy (7654 – 9401) along an unnamed creek [Tailevu/Naitasiri Province Boundary]. Continue NW along Province Bdy until it meets the Vugalei/Viria District Bdy [6610 – 9912] on an unnamed high point approx. 1.55 Km N of Namuamua Village [Viria District]. Continue N along boundary to point where it meets Vugalei/Tai Vugalei District Bdy [6678 – 0256] along Nacau Road. Follow district boundary N to Navunivatu Trig Station then NE and then SE to point it meets Vugalei/Namalata District Bdy [7008 – 0503] at mouth of unnamed creek. Follow boundary SE along unnamed creek to mouth of Waidalici River and follow district boundary along Waidalici River downstream to point it meets Vugalei/Tai 2 District Bdy [7435 – 0277] approx. 1.20 Km E of Sote Village and mouth of Wainisai Creek. Continue SE to point it meets Vugalei/Verata District Bdy [7733 – 0184] and source of unnamed creek. Follow SE along Vugalei/Verata District Bdy to point where Verata District ends [7985 – 0083] and Vugalei District Bdy continues along HWM. Continue SE to point it meets Vugalei/Tai 1 District Boundary [8066 – 0039] along HWM approx. 0.70 Km S of Naisomua Village (Tai 1 District). Follow district boundary S along unnamed creek until it meets the endpoint of Tai 1 District Boundary [8052 – 9932] along HWM and mouth of unnamed creek. Follow Vugalei District Bdy E then S along HWM to mouth of unnamed creek where it meets Vugalei/Namara 2 District Bdy [8110 – 9841]. Continue NE along Vugalei/Namara 2 District Bdy across Naikawaga Back Road [8096 – 9762], then along unnamed creek to its mouth along HWM and point where Namara 2 District Bdy ends [8124 – 9720]. Follow further NE along Vugalei District Bdy to point it meets Vugalei/Namara 1 District Bdy [8160 – 9708]. Continue SW following boundary along HWM then across Namara Road [8110 – 9592] and further on to point it meets Vugalei/Namata District Bdy [9484 – 8058], approx. 0.93 Km directly W of Naciri Settlement (Namara District). Follow W along Vugalei/Namata District Boundary from this point to junction of Logani Sebi Road against Kings Road. Finally follow SW along district boundary back to starting point.

Localities: Nadaro Village, Natobuniqio Village, Savu Village, Visa Village, Gusuniwaileka Sett, Naisadamanu Sett, Naqati Sett, Nasa Sett, Navotuvotu Sett, Navunidilo Sett, Naitokatoka Sett, Navesudina Sett, Mataraisiga Sett.

B. Vugalei District Profile

Indicator	Variables	Data
Number of Localities	Total	13
Number of Agricultural Household	Total	267
Total of Agricultural Household Members	Male	432
	Female	411
	Total	843
Average Agricultural Household Size	Average	3.2
Number of Agricultural Household Members Attended Agricultural Training	Male	5
	Female	1
	Total	6
Number of Farmer/s (Primary/Secondary Occupation)	Male	299
	Female	30
	Total	329
Number of Farmer/s Age Group	x ≥ 10 yrs. ≤ 19 yrs.	5
	x > 19 yrs. ≤ 29 yrs.	48
	x > 29 yrs. ≤ 39 yrs.	66
	x > 39 yrs. ≤ 49 yrs.	68
	x > 49 yrs. ≤ 59 yrs.	73
	x > 59 yrs.	69
	Total	329
Number of Farmers With Savings Account	Male	188
	Female	15
	Total	203
Number of Farmers Without Savings Account	Male	111
	Female	15
	Total	126
Number of Farmers -Mobile Phones	Own Mobile Phone	182
	Do not own Mobile Phone	147
	Total	329
Number of Agricultural Household by Type of Building	A building housing two or more households	2
	An independent dwelling	265
	Total	267
Number of Agricultural Household by Type of Outer Walls	Concrete, Brick or Cement	52
	Permanent walls of tin or corrugated iron	102
	Wooden walls	113
	Total	267
Number of Agricultural Household by Main Source of Water	Borehole	96
	From a Communal Standpipe	10
	Metered	2
	Piped without meter	78
	River or Creek	3
	Roof Tank	70
	Well	8
	Total	267

Indicator	Variables	Data
Number of Agricultural Household by Frequency of Access to balanced meal three times a day	Always	228
	Never	26
	Sometimes	12
	Total	266
Number of Agricultural Household by Frequency of Experience Hunger Due to Lack of Money	Never	249
	Often	-
	Sometimes	17
	Total	266
Top 5 non-sugar crop commodities grown		Cassava Dalo Vudi Banana Yaqona
Number of Agricultural Household with Farm Land by Land Tenureship	Lease from State	1
	Native Lease	11
	Traditional ownership (Mataqali, Tokatoka, Yavusa, Kovukovu/	253
	Occupy land with Informal Arrangement	1
Area of Farm Land by Land Tenureship (Ha)	Lease from State	1.2
	Native Lease	20.3
	Traditional ownership (Mataqali, Tokatoka, Yavusa, Kovukovu/	392.5
	Occupy land with Informal Arrangement	0.004
	Total	414.0

14.4.22 WAILOTUA DISTRICT

A. EA Map & Description



EA Number: 14-22-A-0

Starting Point: Point where Kings Road crosses Wailotua/Sawakasa District Boundary [6431 – 1363] 0.50 Km NE of Wainivau Settlement.

Description: From starting point follow Wailotua/Sawakasa District Bdy SE to point along Waica Creek where it meets Wailotua/Namalata District Bdy [6818 – 1163]. Continue W from this point and along Waidalici Creek to mouth of Wainiyaraki Creek. Follow district boundary SW upstream Wainiyaraki Creek and further to mouth of Tavenu Creek where it meets Wailotua/Tai Vugalei District Bdy [6486 – 115]. Follow NE along district boundary along unnamed creek from mouth of Tavenu Creek then NE and then NW until district boundary follows Vunidawa Road N crossing Kings Road [6419 - 1385], approx. 0.24 Km E of Naiyala High School. Continue W from this point crossing Kings Road at S end of Natokalau Village along unnamed creek and further W tributating to Wainibuka River. Follow S then NW along district boundary downstream Wainibuka River to point it meets Wailotua/Lutu District Bdy at co-ordinates 6109 – 1320 (Tailevu/Naitasiri Province Boundary). Continue NW along Province Bdy to point it meets Wailotua/Nasautoka District Bdy [5960 – 1742]. Continue NE along Wailotua/Nasautoka District Bdy to Wainibuka River then SE downstream Wainibuka River to point it meets Wailotua/Naloto District Bdy [6129 – 1890]. Follow Wailotua/Naloto District Bdy downstream Wainibuka River then SE to Uluitova Trig Station then further SE to where it meets Wailotua/Sawakasa District Bdy [6620 – 1490]. Finally follow SE along Wailotua/Sawakasa District Bdy back to starting point.

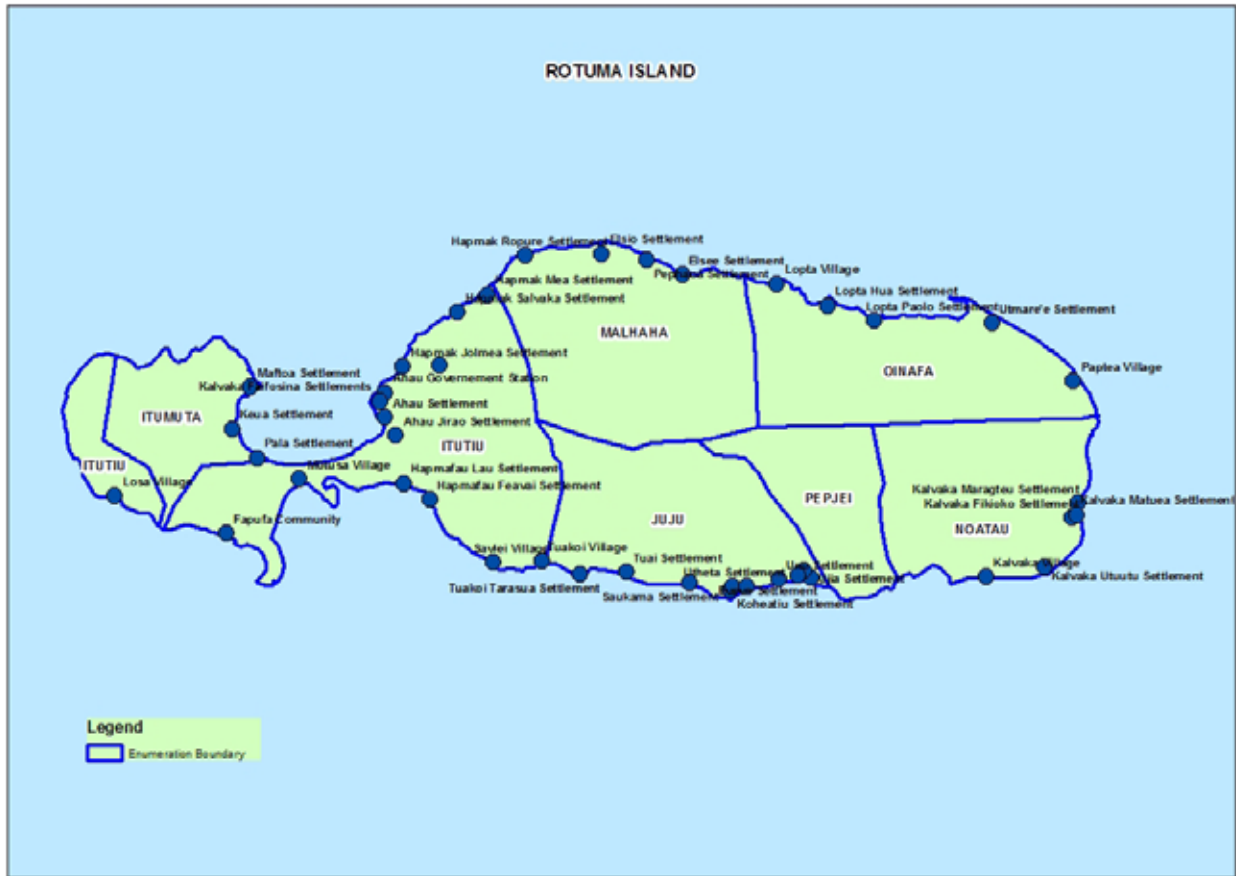
Localities: Dakuivuna Village, Malabi Village, Natokalau Village, Wailotua I Village, Wailotua II Village, Navunivesi Sett, Waileka Sett, Wainivo Sett, Namasi Sett

B. Wailotua District Profile

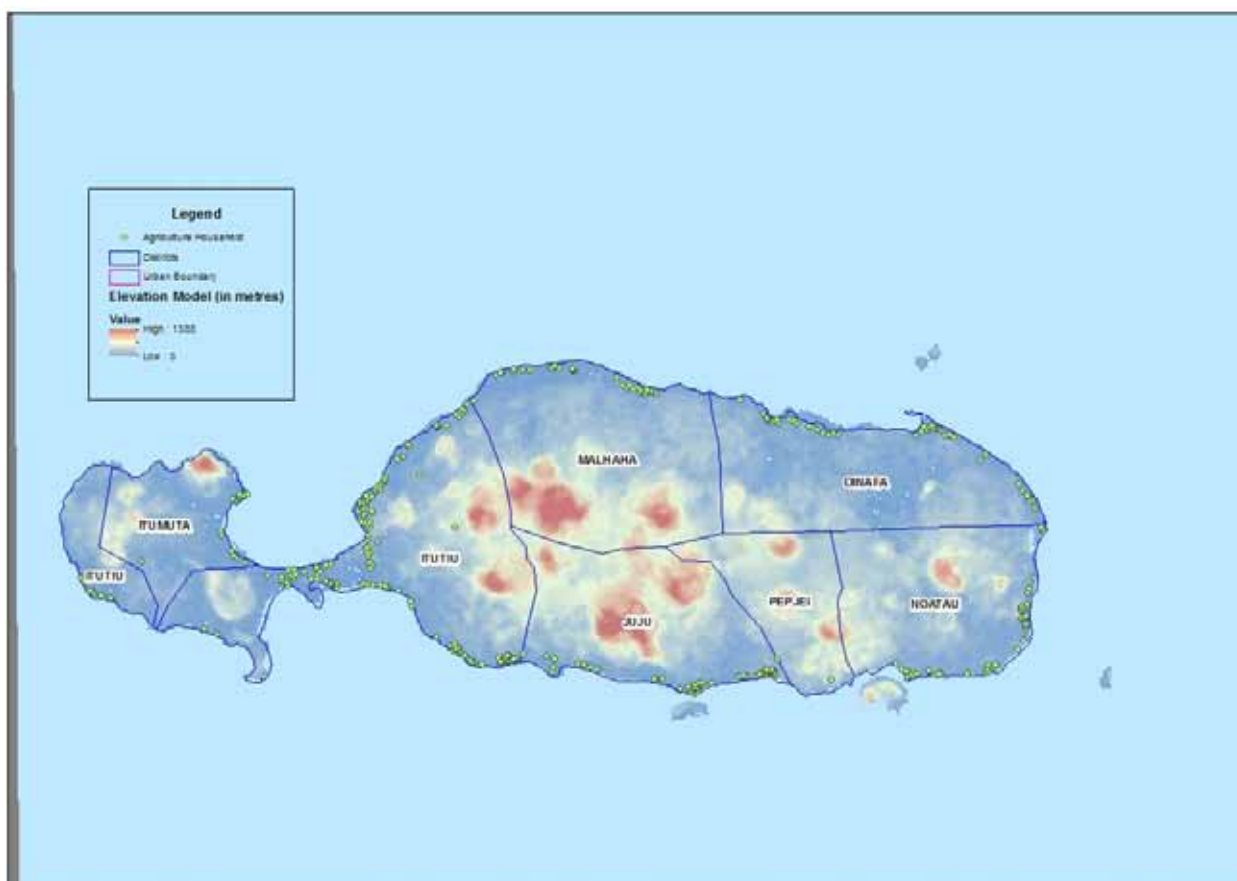
Indicator	Variables	Data
Number of Localities	Total	9
Number of Agricultural Household	Total	120
Total of Agricultural Household Members	Male	146
	Female	109
	Total	255
Average Agricultural Household Size	Average	2.1
Number of Agricultural Household Members Attended Agricultural Training	Male	1
	Female	2
	Total	3
Number of Farmer/s (Primary/Secondary Occupation)	Male	118
	Female	16
	Total	134
Number of Farmer/s Age Group	x ≥ 10 yrs. ≤ 19 yrs.	4
	x > 19 yrs. ≤ 29 yrs.	17
	x > 29 yrs. ≤ 39 yrs.	34
	x > 39 yrs. ≤ 49 yrs.	23
	x > 49 yrs. ≤ 59 yrs.	33
	x > 59 yrs.	23
	Total	134
Number of Farmers With Savings Account	Male	25
	Female	2
	Total	27
Number of Farmers Without Savings Account	Male	93
	Female	14
	Total	107
Number of Farmers -Mobile Phones	Own Mobile Phone	97
	Do not own Mobile Phone	37
	Total	134
Number of Agricultural Household by Type of Building	An independent dwelling	120
	Total	120
Number of Agricultural Household by Type of Outer Walls	Concrete, Brick or Cement	2
	Permanent walls of tin or corrugated iron	75
	Wooden walls	43
	Total	120
Number of Agricultural Household by Main Source of Water	From a Communal Standpipe	47
	Piped without meter	73
	Total	120
Number of Agricultural Household by Frequency of Access to balanced meal three times a day	Always	45
	Never	-
	Sometimes	75
	Total	120
Number of Agricultural Household by Frequency of Experience Hunger Due to Lack of Money	Never	48
	Often	17
	Sometimes	55
	Total	120

Indicator	Variables	Data
Top 5 non-sugar crop commodities grown		Cassava
		Dalo
		Banana
		Vudi
		Yaqona
Number of Agricultural Household with Farm Land by Land Tenureship	Lease from State	2
	Traditional ownership (Mataqali, Tokatoka, Yavusa, Kovukovu/	117
	Occupy land with Informal Arrangement	1
Area of Farm Land by Land Tenureship (Ha)	Lease from State	69.6
	Traditional ownership (Mataqali, Tokatoka, Yavusa, Kovukovu/	151.3
	Occupy land with Informal Arrangement	0.01
	Total	221.0

CHAPTER 15 ROTUMA ISLAND



15.1 2020FAC COVERAGE MAP



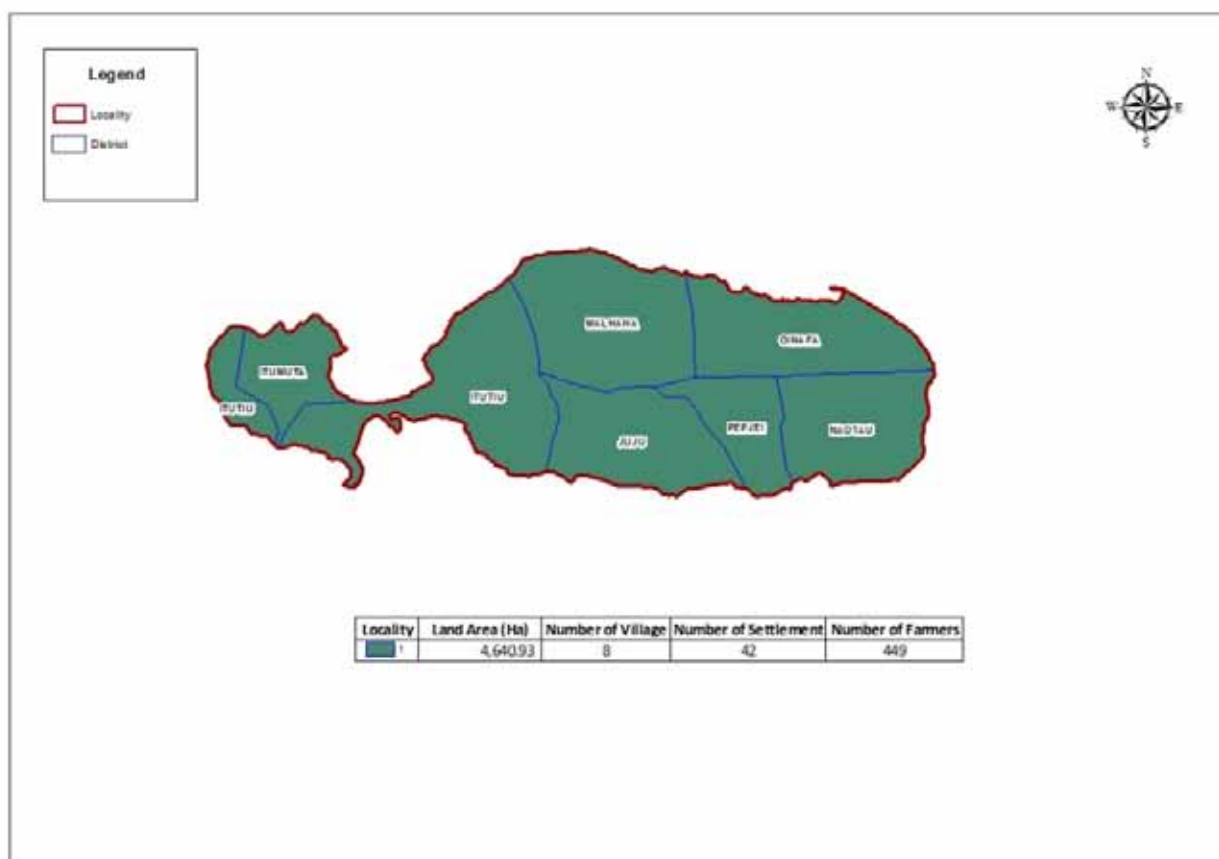
15.2 ROTUMA ISLAND PROFILE

Indicator	Variables	Data
Number of Districts	Total	7
Number of Localities	Total	50
Number of Agricultural Household	Total	378
Total of Agricultural Household Members	Male	810
	Female	750
	Total	1,560
Average Agricultural Household Size	Average	4.1
Number of Agricultural Household Members Attended Agricultural Training	Male	41
	Female	18
	Total	59
Number of Farmer/s (Primary/Secondary Occupation)	Male	394
	Female	49
	Total	443
Number of Farmer/s Age Group	x ≥ 10 yrs. ≤ 19 yrs.	8
	x > 19 yrs. ≤ 29 yrs.	54
	x > 29 yrs. ≤ 39 yrs.	80
	x > 39 yrs. ≤ 49 yrs.	104
	x > 49 yrs. ≤ 59 yrs.	107
	x > 59 yrs.	90
	Total	443

Indicator	Variables	Data
Number of Farmers With Savings Account	Male	150
	Female	15
	Total	165
Number of Farmers Without Savings Account	Male	244
	Female	34
	Total	278
Number of Farmers -Mobile Phones	Own Mobile Phone	282
	Do not own Mobile Phone	161
	Total	443
Number of Agricultural Household by Type of Building	A building housing two or more households	11
	An independent dwelling	367
	Total	378
Number of Agricultural Household by Type of Outer Walls	Concrete, Brick or Cement	282
	Permanent walls of tin or corrugated iron	28
	Walls of makeshift or improvised materials	1
	Walls of traditional bure materials	4
	Wooden walls	62
	Others	1
	Total	378
Number of Agricultural Household by Main Source of Water	From a Communal Standpipe	16
	Metered	356
	Piped without meter	2
	Roof Tank	4
	Total	378
Number of Agricultural Household by Frequency of Access to balanced meal three times a day	Always	185
	Never	5
	Sometimes	184
	Total	374
Number of Agricultural Household by Frequency of Experience Hunger Due to Lack of Money	Never	342
	Often	2
	Sometimes	30
	Total	374
Top 5 non-sugar crop commodities grown	Dalo	
	Cassava	
	Yaqona	
	Banana	
	Yam	
Number of Agricultural Household with Farm Land by Land Tenureship	Freehold	2
	Traditional ownership (Mataqali, Tokatoka, Yavusa, Kovukovu)	363
	Occupy land with Informal Arrangement	6
	Other	2

Indicator	Variables	Data
Area of Farm Land by Land Tenureship (Ha)	Freehold	2.0
	Traditional ownership (Mataqali, Tokatoka, Yavusa, Kovukovu)	310.6
	Occupy land with Informal Arrangement	1.4
	Other	0.1
	Total	314.1

15.3 LOCALITY OFFICERS AREA MAP



15.4 DISTRICT/ENUMERATION AREA MAPS AND DESCRIPTIONS & DEMOGRAPHIC PROFILE OF ALL DISTRICTS IN ROTUMA



Note:

1. Rotuma Island has 7 districts
2. Locality listing of each individual district was prepared for Enumerators during the interview period to guide them in the coverage of the whole island.

15.4.1 ITUMUTA DISTRICT

EA Number: 15-01-(A-C)-0

Localities: Sauvea Village, Keua Sett, Pala Sett, Unu Sett

Itumuta District Profile

Indicator	Variables	Data
Number of Localities	Total	4
Number of Agricultural Household	Total	16
Total of Agricultural Household Members	Male	46
	Female	44
	Total	90
Average Agricultural Household Size	Average	5.6
Number of Agricultural Household Members Attended Agricultural Training	Male	2
	Female	4
	Total	6
Number of Farmer/s (Primary/Secondary Occupation)	Male	19
	Female	4
	Total	23

Indicator	Variables	Data
Number of Farmer/s Age Group	x ≥ 10 yrs. ≤ 19 yrs.	-
	x > 19 yrs. ≤ 29 yrs.	3
	x > 29 yrs. ≤ 39 yrs.	6
	x > 39 yrs. ≤ 49 yrs.	6
	x > 49 yrs. ≤ 59 yrs.	5
	x > 59 yrs.	3
	Total	23
Number of Farmers With Savings Account	Male	7
	Female	2
	Total	9
Number of Farmers Without Savings Account	Male	12
	Female	2
	Total	14
Number of Farmers -Mobile Phones	Own Mobile Phone	11
	Do not own Mobile Phone	12
	Total	23
Number of Agricultural Household by Type of Building	An independent dwelling	16
	Total	16
Number of Agricultural Household by Type of Outer Walls	Concrete, Brick or Cement	13
	Permanent walls of tin or corrugated iron	1
	Wooden walls	2
	Total	16
Number of Agricultural Household by Main Source of Water	Metered	16
	Total	16
Number of Agricultural Household by Frequency of Access to balanced meal three times a day	Always	6
	Never	-
	Sometimes	10
	Total	16
Number of Agricultural Household by Frequency of Experience Hunger Due to Lack of Money	Never	14
	Often	-
	Sometimes	2
	Total	16
Top 5 non-sugar crop commodities grown		Cassava Dalo Banana Yaqona Yam
Number of Agricultural Household with Farm Land by Land Tenureship	Traditional ownership (Mataqali, Tokatoka, Yavusa, Kovukovu)	16
Area of Farm Land by Land Tenureship (Ha)	Traditional ownership (Mataqali, Tokatoka, Yavusa, Kovukovu)	11.4
	Total	11

15.4.2 ITUTIU DISTRICT

EA Number: 15-01- (A-C)-0

Localities: Losa Village, Motusa Village, Savlei Village, Tuakoi Village, Ahau Government Station, Ahau Sett, Jirao Sett, Fapufa Community, Feavai Sett, Lau Sett, Falei Sett, Hofea Sett, Jolmea Sett, Mea Sett, Melsaá Sett, Poiva Sett, Ropure Sett, Salvaka Sett, Tarasua Sett.

Itutiu District Profile

Indicator	Variables	Data
Number of Localities	Total	19
Number of Agricultural Household	Total	162
Total of Agricultural Household Members	Male	332
	Female	323
	Total	655
Average Agricultural Household Size	Average	4.0
Number of Agricultural Household Members Attended Agricultural Training	Male	23
	Female	7
	Total	30
Number of Farmer/s (Primary/Secondary Occupation)	Male	165
	Female	23
	Total	188
Number of Farmer/s Age Group	x ≥ 10 yrs. ≤ 19 yrs.	4
	x > 19 yrs. ≤ 29 yrs.	19
	x > 29 yrs. ≤ 39 yrs.	33
	x > 39 yrs. ≤ 49 yrs.	50
	x > 49 yrs. ≤ 59 yrs.	47
	x > 59 yrs.	35
	Total	188
Number of Farmers With Savings Account	Male	59
	Female	4
	Total	63
Number of Farmers Without Savings Account	Male	106
	Female	19
	Total	125
Number of Farmers -Mobile Phones	Own Mobile Phone	137
	Do not own Mobile Phone	51
	Total	188
Number of Agricultural Household by Type of Building	A building housing two or more households	4
	An independent dwelling	158
	Other Type	-
	Total	162
Number of Agricultural Household by Type of Outer Walls	Concrete, Brick or Cement	99
	Permanent walls of tin or corrugated iron	19
	Walls of makeshift or improvised materials	1
	Walls of traditional bure materials	4
	Wooden walls	39
	Total	162

Indicator	Variables	Data
Number of Agricultural Household by Main Source of Water	Metered	156
	Piped without meter	2
	Roof Tank	4
	Total	162
Number of Agricultural Household by Frequency of Access to balanced meal three times a day	Always	93
	Never	4
	Sometimes	64
	Total	161
Number of Agricultural Household by Frequency of Experience Hunger Due to Lack of Money	Never	146
	Often	2
	Sometimes	13
	Total	161
Top 5 non-sugar crop commodities grown		Dalo Cassava Banana Yaqona Pineapple
Number of Agricultural Household with Farm Land by Land Tenureship	Freehold	2
	Traditional ownership (Mataqali, Tokatoka, Yavusa, Kovukovu/	156
	Occupy land with Informal Arrangement	2
	Other	2
Area of Farm Land by Land Tenureship (Ha)	Freehold	2.0
	Traditional ownership (Mataqali, Tokatoka, Yavusa, Kovukovu/	141.5
	Occupy land with Informal Arrangement	0.5
	Other	0.1

15.4.3 JUJU DISTRICT

EA Number: 15-03-(A-C)-0

Localities: Haga Sett, Islepi Sett, Kohetiu Sett, Saukama Sett, Yuai Sett, Utheta Sett

Juju District Profile

Indicator	Variables	Data
Number of Localities	Total	6
Number of Agricultural Household	Total	40
Total of Agricultural Household Members	Male	85
	Female	75
	Total	160
Average Agricultural Household Size	Average	4.0
Number of Agricultural Household Members Attended Agricultural Training	Male	7
	Female	-
	Total	7

Indicator	Variables	Data
Number of Farmer/s (Primary/Secondary Occupation)	Male	41
	Female	4
	Total	45
Number of Farmer/s Age Group	x ≥ 10 yrs. ≤ 19 yrs.	1
	x > 19 yrs. ≤ 29 yrs.	5
	x > 29 yrs. ≤ 39 yrs.	6
	x > 39 yrs. ≤ 49 yrs.	15
	x > 49 yrs. ≤ 59 yrs.	9
	x > 59 yrs.	9
	Total	45
Number of Farmers With Savings Account	Male	21
	Female	2
	Total	23
Number of Farmers Without Savings Account	Male	20
	Female	2
	Total	22
Number of Farmers -Mobile Phones	Own Mobile Phone	23
	Do not own Mobile Phone	22
	Total	45
Number of Agricultural Household by Type of Building	A building housing two or more households	3
	An independent dwelling	37
	Total	40
Number of Agricultural Household by Type of Outer Walls	Concrete, Brick or Cement	32
	Permanent walls of tin or corrugated iron	2
	Wooden walls	5
	Others	1
	Total	40
Number of Agricultural Household by Main Source of Water	From a Communal Standpipe	11
	Metered	29
	Total	40
Number of Agricultural Household by Frequency of Access to balanced meal three times a day	Always	14
	Never	-
	Sometimes	25
	Total	39
Number of Agricultural Household by Frequency of Experience Hunger Due to Lack of Money	Never	35
	Often	-
	Sometimes	4
	Total	39
Top 5 non-sugar crop commodities grown		Dalo Cassava Yaqona Banana Coconuts

Indicator	Variables	Data
Number of Agricultural Household with Farm Land by Land Tenureship	Traditional ownership (Mataqali, Tokatoka, Yavusa, Kovukovu/	39
Area of Farm Land by Land Tenureship (Ha)	Traditional ownership (Mataqali, Tokatoka, Yavusa, Kovukovu/	40.1

15.4.4 MALHA'A DISTRICT

EA Number: 15-04-(A-C)-0

Localities: Elsee Sett, Elsio Sett, Pephau Sett

Malha'a District Profile

Indicator	Variables	Data
Number of Localities	Total	3
Number of Agricultural Household	Total	43
Total of Agricultural Household Members	Male	111
	Female	84
	Total	195
Average Agricultural Household Size	Average	4.5
Number of Agricultural Household Members Attended Agricultural Training	Male	4
	Female	1
	Total	5
Number of Farmer/s (Primary/Secondary Occupation)	Male	47
	Female	5
	Total	52
Number of Farmer/s Age Group	x ≥ 10 yrs. ≤ 19 yrs.	2
	x > 19 yrs. ≤ 29 yrs.	11
	x > 29 yrs. ≤ 39 yrs.	11
	x > 39 yrs. ≤ 49 yrs.	11
	x > 49 yrs. ≤ 59 yrs.	8
	x > 59 yrs.	9
	Total	52
Number of Farmers With Savings Account	Male	20
	Female	1
	Total	21
Number of Farmers Without Savings Account	Male	27
	Female	4
	Total	31
Number of Farmers -Mobile Phones	Own Mobile Phone	38
	Do not own Mobile Phone	14
	Total	52

Indicator	Variables	Data
Number of Agricultural Household by Type of Building	A building housing two or more households	2
	An independent dwelling	41
	Other Type	-
	Total	43
Number of Agricultural Household by Type of Outer Walls	Concrete, Brick or Cement	37
	Permanent walls of tin or corrugated iron	1
	Wooden walls	5
	Total	43
Number of Agricultural Household by Main Source of Water	From a Communal Standpipe	4
	Metered	39
	Total	43
Number of Agricultural Household by Frequency of Access to balanced meal three times a day	Always	17
	Never	1
	Sometimes	25
	Total	43
Number of Agricultural Household by Frequency of Experience Hunger Due to Lack of Money	Never	41
	Often	-
	Sometimes	2
	Total	43
Top 5 non-sugar crop commodities grown		Dalo Cassava Yaqona Banana Yam
Number of Agricultural Household with Farm Land by Land Tenureship	Traditional ownership (Mataqali, Tokatoka, Yavusa, Kovukovu/	40
	Occupy land with Informal Arrangement	3
Area of Farm Land by Land Tenureship (Ha)	Traditional ownership (Mataqali, Tokatoka, Yavusa, Kovukovu/	32.0
	Occupy land with Informal Arrangement	0.8
	Total	32.8

15.4.5 NOATAU DISTRICT

EA Number: 15-04-(A-C)-0

Localities: Kalvaka Village, Faifosina Sett, Fikioko Sett, Margeteu Sett, Matuea Sett, Utuutu Sett.

Noatau District Profile

Indicator	Variables	Data
Number of Localities	Total	6
Number of Agricultural Household	Total	46
Total of Agricultural Household Members	Male	86
	Female	87
	Total	173
Average Agricultural Household Size	Average	3.8

Indicator	Variables	Data
Number of Agricultural Household Members Attended Agricultural Training	Male	1
	Female	-
	Total	1
Number of Farmer/s (Primary/Secondary Occupation)	Male	48
	Female	3
	Total	51
Number of Farmer/s Age Group	x ≥ 10 yrs. ≤ 19 yrs.	1
	x > 19 yrs. ≤ 29 yrs.	2
	x > 29 yrs. ≤ 39 yrs.	13
	x > 39 yrs. ≤ 49 yrs.	6
	x > 49 yrs. ≤ 59 yrs.	13
	x > 59 yrs.	16
	Total	51
Number of Farmers With Savings Account	Male	13
	Female	3
	Total	16
Number of Farmers Without Savings Account	Male	35
	Female	-
	Total	35
Number of Farmers -Mobile Phones	Own Mobile Phone	19
	Do not own Mobile Phone	32
	Total	51
Number of Agricultural Household by Type of Building	A building housing two or more households	1
	An independent dwelling	45
	Total	46
Number of Agricultural Household by Type of Outer Walls	Concrete, Brick or Cement	39
	Permanent walls of tin or corrugated iron	1
	Wooden walls	6
	Total	46
Number of Agricultural Household by Main Source of Water	From a Communal Standpipe	1
	Metered	45
	Total	46
Number of Agricultural Household by Frequency of Access to balanced meal three times a day	Always	18
	Never	-
	Sometimes	26
	Total	44
Number of Agricultural Household by Frequency of Experience Hunger Due to Lack of Money	Never	41
	Often	-
	Sometimes	3
	Total	44
Top 5 non-sugar crop commodities grown		Dalo Cassava Banana Yam Yaqona

Indicator	Variables	Data
Number of Agricultural Household with Farm Land by Land Tenureship	Traditional ownership (Mataqali, Tokatoka, Yavusa, Kovukovu/	44
Area of Farm Land by Land Tenureship (Ha)	Traditional ownership (Mataqali, Tokatoka, Yavusa, Kovukovu/	33.9

15.4.6 OINAFI DISTRICT

EA Number: 15-05-(A-C)-0

Localities: Lopta village, Paptea Village, Paolo Sett, Lepi Sett, Melia Sett, Utmaree Sett

Oinafa District Profile

Indicator	Variables	Data
Number of Localities	Total	6
Number of Agricultural Household	Total	44
Total of Agricultural Household Members	Male	84
	Female	77
	Total	161
Average Agricultural Household Size	Average	3.7
Number of Agricultural Household Members Attended Agricultural Training	Male	2
	Female	1
	Total	3
Number of Farmer/s (Primary/Secondary Occupation)	Male	41
	Female	3
	Total	44
Number of Farmer/s Age Group	x > 19 yrs. ≤ 29 yrs.	5
	x > 29 yrs. ≤ 39 yrs.	5
	x > 39 yrs. ≤ 49 yrs.	6
	x > 49 yrs. ≤ 59 yrs.	15
	x > 59 yrs.	13
	Total	44
Number of Farmers With Savings Account	Male	16
	Female	1
	Total	17
Number of Farmers Without Savings Account	Male	25
	Female	2
	Total	27
Number of Farmers -Mobile Phones	Own Mobile Phone	29
	Do not own Mobile Phone	15
	Total	44
Number of Agricultural Household by Type of Building	A building housing two or more households	1
	An independent dwelling	43
	Total	44
Number of Agricultural Household by Type of Outer Walls	Concrete, Brick or Cement	39
	Permanent walls of tin or corrugated iron	2
	Wooden walls	3
	Total	44

Indicator	Variables	Data
Number of Agricultural Household by Main Source of Water	Metered	44
Number of Agricultural Household by Frequency of Access to balanced meal three times a day	Always	22
	Never	-
	Sometimes	22
	Total	44
Number of Agricultural Household by Frequency of Experience Hunger Due to Lack of Money	Never	40
	Often	-
	Sometimes	4
	Total	44
Top 5 non-sugar crop commodities grown		Dalo Cassava Banana Yaqona Yam
Number of Agricultural Household with Farm Land by Land Tenureship	Traditional ownership (Mataqali, Toka-toka, Yavusa, Kovukovu/	42
Area of Farm Land by Land Tenureship (Ha)	Traditional ownership (Mataqali, Toka-toka, Yavusa, Kovukovu/	29.3

15.4.7 PEPJEI DISTRICT

EA Number: 15-06-(A-C)-0

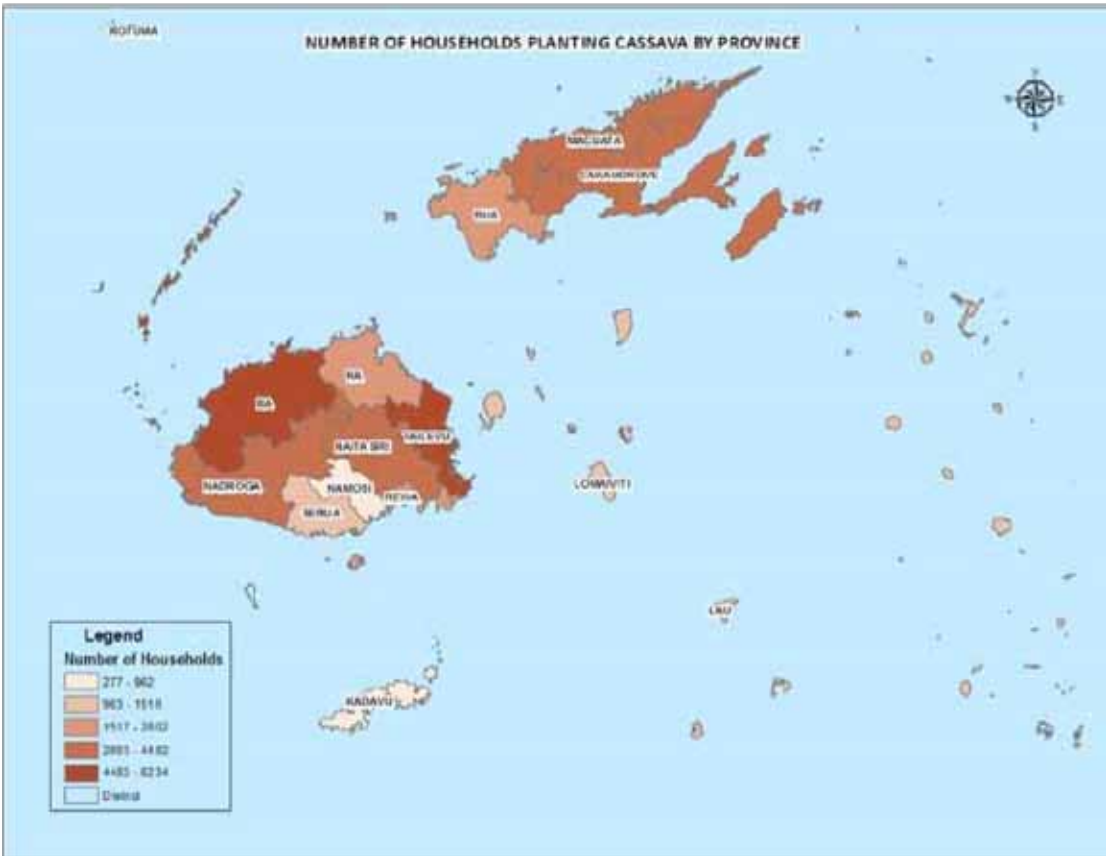
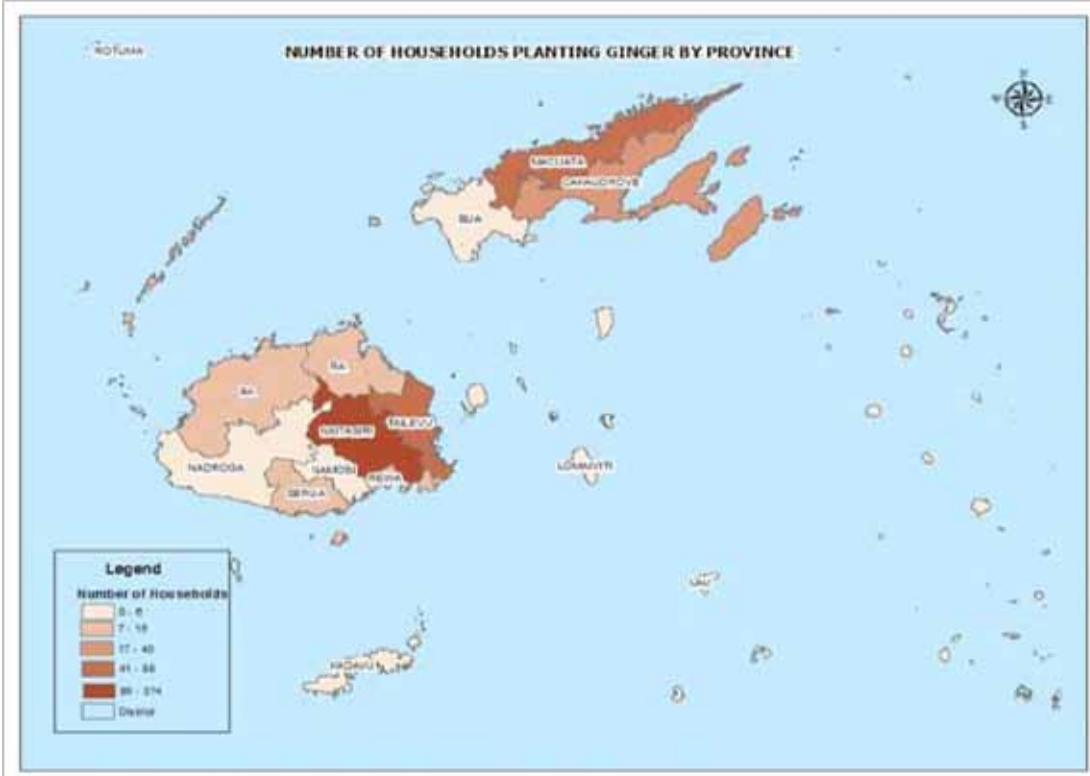
Localities: Eveve Sett, Uanheta Sett, Ujia Sett

Pepjei District Profile

Indicator	Variables	Data
Number of Localities	Total	3
Number of Agricultural Household	Total	27
Total of Agricultural Household Members	Male	66
	Female	60
	Total	126
Average Agricultural Household Size	Average	4.7
Number of Agricultural Household Members Attended Agricultural Training	Male	2
	Female	5
	Total	7
Number of Farmer/s (Primary/Secondary Occupation)	Male	33
	Female	7
	Total	40
Number of Farmer/s Age Group	x > 19 yrs. ≤ 29 yrs.	9
	x > 29 yrs. ≤ 39 yrs.	6
	x > 39 yrs. ≤ 49 yrs.	10
	x > 49 yrs. ≤ 59 yrs.	10
	x > 59 yrs.	5
	Total	40

Indicator	Variables	Data
Number of Farmers With Savings Account	Male	14
	Female	2
	Total	16
Number of Farmers Without Savings Account	Male	19
	Female	5
	Total	24
Number of Farmers -Mobile Phones	Own Mobile Phone	25
	Do not own Mobile Phone	15
	Total	40
Number of Agricultural Household by Type of Building	An independent dwelling	27
Number of Agricultural Household by Type of Outer Walls	Concrete, Brick or Cement	23
	Permanent walls of tin or corrugated iron	2
	Wooden walls	2
	Total	27
Number of Agricultural Household by Main Source of Water	Metered	27
Number of Agricultural Household by Frequency of Access to balanced meal three times a day	Always	15
	Never	-
	Sometimes	12
	Total	27
Number of Agricultural Household by Frequency of Experience Hunger Due to Lack of Money	Never	25
	Often	-
	Sometimes	2
	Total	27
Top 5 non-sugar crop commodities grown		Dalo Cassava Yaqona Banana Yam
Number of Agricultural Household with Farm Land by Land Tenureship	Traditional ownership (Mataqali, Tokatoka, Yavusa, Kovukovu/	26
	Occupy land with Informal Arrangement	1
Area of Farm Land by Land Tenureship (Ha)	Traditional ownership (Mataqali, Tokatoka, Yavusa, Kovukovu/	22.5
	Occupy land with Informal Arrangement	0.1
	Total	22.6

ANNEXURE 1: DISTRIBUTION OF FARMING HOUSEHOLD BY COMMODITIES





For more information contact us at:



(+679) 338 4233



Ministry of Agriculture Fiji



Fiji Agriculture



agrihelp@govnet.gov.fj



www.agriculture.gov.fj