

Figure 27.1 Urban Areas across the Globe (Copyright 2004: The Trustees of Columbia University in the City of New York. Center for International Earth Science Information Network (CIESIN), Columbia University; International Food Policy Research Institute (IFPRI), the World Bank; and Centro Internacional de Agricultura Tropical (CIAT), 2004. Global Rural-Urban Mapping Project (GRUMP): Urban Mask version 1. Palisades, NY: CIESIN, Columbia University. Available at <http://sedac.ciesin.columbia.edu/gpw/>.)

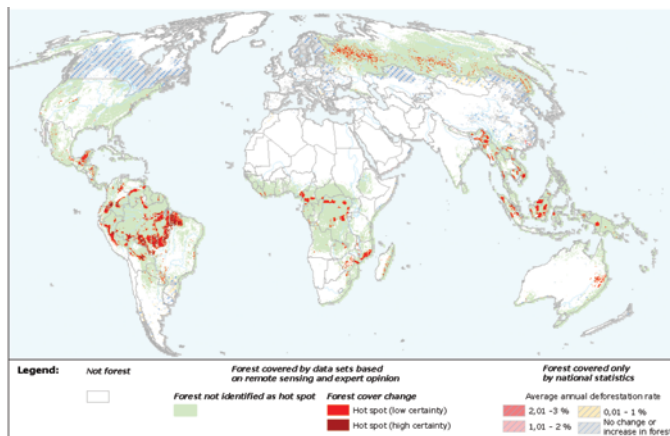


Figure 28.1 Areas of Rapid Land Cover Change Involving Deforestation and Forest Degradation (Lepers et al. 2005)

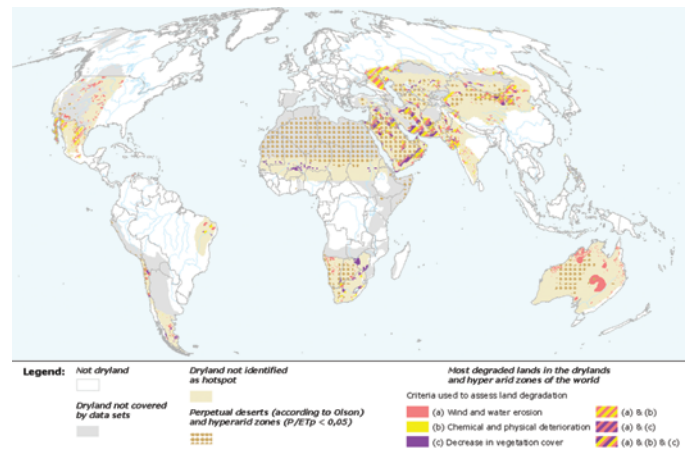


Figure 28.2 Areas of Rapid Land Cover Change Involving Desertification and Land Degradation (Lepers et al. 2005)

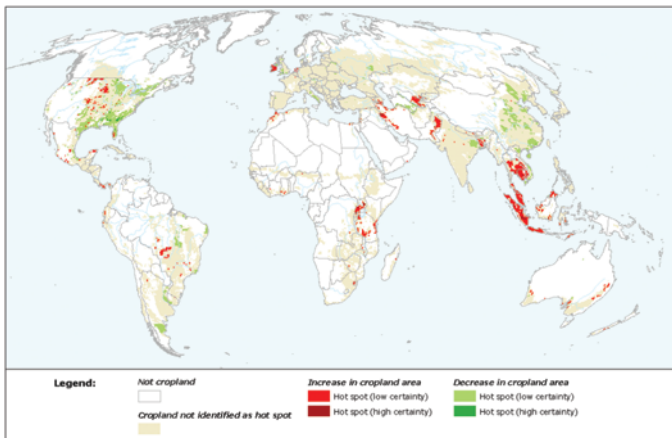


Figure 28.3 Areas of Rapid Land Cover Change Involving Changes in Cropland Extent (Lepers et al. 2005)

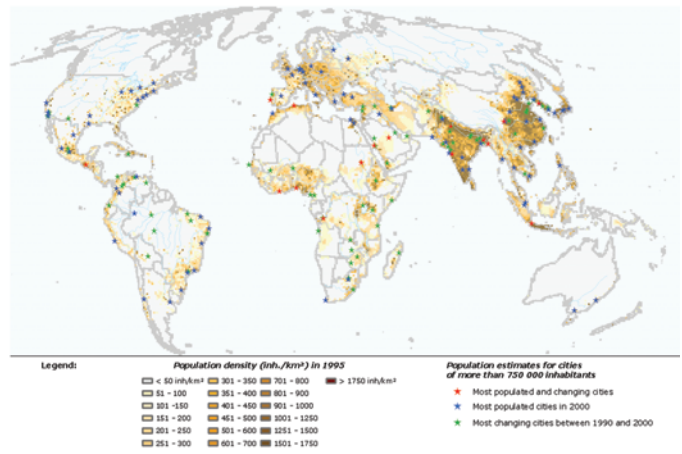


Figure 28.4 Areas of Rapid Land Cover Change Involving Changes in Urban Extent (Lepers et al. 2005)