





# GUATEMALA

## Legend / Leyenda

-  Administrative Boundary  
Limite administrativo
-  International Boundary  
Frontera internacional
-  Capital, Regional Capital, Town Capital, capital regional, ciudad
-  Zone of Irrigation Development  
Concentración de tierras con riego
-  Lake / Lago
-  River / Río
-  Dam / Presa



0 15 30 60 90 120 Km

Albers Equal Area Projection, WGS 1984

### FAO - AQUASTAT, 2015

#### Disclaimer

The designations employed and the presentation of material in this publication do not imply the expression of any opinion whatsoever on the part of the Food and Agriculture Organization of the United Nations concerning the legal status of any country, territory, city or area or of its authorities, or concerning the delimitation of its frontiers or boundaries.

