




Internal renewable water resources

Legend

-  River
-  Lake, Body of water
-  Internal renewable water resources (km³/year)

0 250 500 1000 1500 km
 Albers Equal Area Projection,
 WGS 1984

FAO - AQUASTAT, 2011

Disclaimer

Jammu and Kashmir: Dotted line represents approximately the Line of Control in Jammu and Kashmir agreed upon by India and Pakistan. The final status of Jammu and Kashmir has not yet been agreed upon by the parties.

The designations employed and the presentation of material in this publication do not imply the expression of any opinion whatsoever on the part of the Food and Agriculture Organization of the United Nations concerning the legal status of any country, territory, city or area or of its authorities, or concerning the delimitation of its frontiers or boundaries.

