



Food and Agriculture  
Organization of the  
United Nations

SUSTAINABLE  
DEVELOPMENT  
GOALS



# AFRICAN COMMISSION ON AGRICULTURAL STATISTICS

---

## 28<sup>TH</sup> SESSION

---

4–8 December 2023  
Johannesburg (South Africa)

**AFCAS 28**  
LEVERAGING  
DATA & STATISTICS  
FOR AGRIFOOD  
SYSTEMS  
TRANSFORMATION  
IN AFRICA

AGENDA ITEM 4:  
IMPLEMENTATION OF THE  
50X2030 INITIATIVE IN  
AFRICA REGION



AFRICAN  
COMMISSION ON  
**AGRICULTURAL  
STATISTICS**



# Implementation of 50x2030 agricultural surveys in Africa: main features and achievements

Presenter: Audrier SANOU - FAO





# 50x2030 DATA PRODUCTION MODEL

FARMS COVERED:  
AG HOUSEHOLDS AND NON – HOUSEHOLD HOLDINGS

YEARS	1	2	3	4	5	6	7	8	9	10
CORE - Core Agriculture Module	■	■	■	■	■	■	■	■	■	■
ILP - Income, Labor and Productivity	●			●			●			●
PME - Production methods and Environment		●			●			●		
MEA - Machinery, Equipment and Assets			●			●			●	

An **annual core survey** on crop, livestock, aquaculture, fishery, and forestry production (**CORE**), and a **set of specialized tools** in rotation:


- Costs linked to agricultural production/ income; labor and productivity; gender decision-making (ILP)
- Production practices and environmental aspects of farming (PME)
- Machinery and equipment used for agricultural production (MEA)



# 50x2030 DATA PRODUCTION OUTPUTS :

FARMS COVERED:  
AG HOUSEHOLDS AND NON – HOUSEHOLD HOLDINGS

	YEARS	1	2	3	4	5	6	7	8	9	10
CORE - Core Agriculture Module		■	■	■	■	■	■	■	■	■	■
ILP - Income, Labor and Productivity		●			●			●			●
PME - Production methods and Environment			●			●			●		
MEA - Machinery, Equipment and Assets				●			●			●	



Collect priority indicators informing **national agricultural policies/programme** and monitor progress agricultural sector.  
Generate data for selected **CAADP** indicators, **SDG 2** and **SDG 5**.



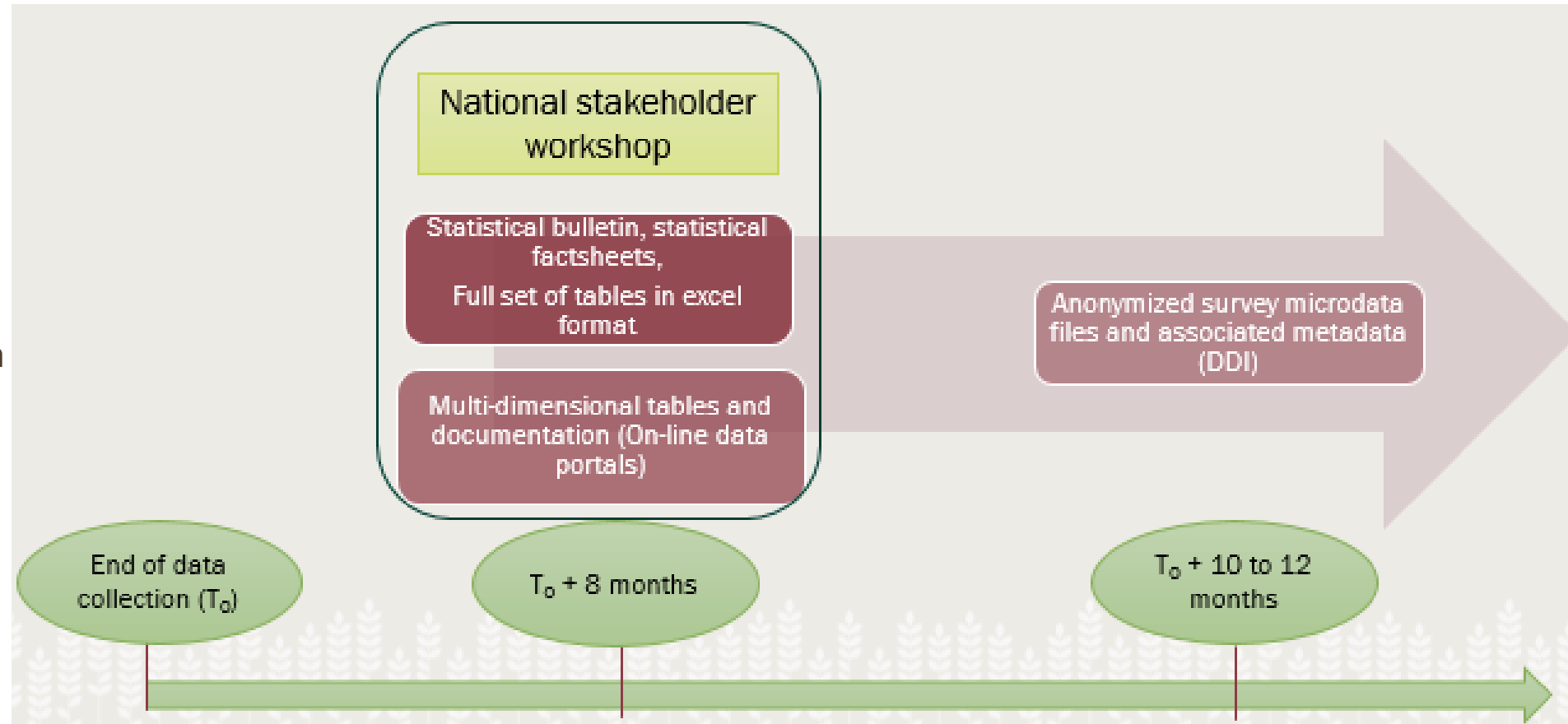
## 50x2030 DATA PRODUCTION OUTPUTS : (2)

Statistical bulletins and thematic fact sheets

Full set of bi-dimensional excel tables

Multi-dimensional interactive tables on open data portal

Anonymized microdata disseminated.





# THE 50x2030 DATA PRODUCTION MODEL IS FLEXIBLE !

**GAMBIA**

	2023	2024	2025	2026	2027	2028
CORE - Core Agriculture Module (Productions)	Preparation	CORE	CORE	CORE	CORE	CORE
Sample agricultural census (AC) - Expanded NASS (household and non-household sectors)	■	AC				
Technical work to ensure harmonisation of the expanded NASS with 50x2030 tools (CORE module)	■	Harmonisation				
Update of master sampling frame			■			
ILP- Income, Labor and productivity			●			●
PME- Production Methods and Environment				●		
MEA -Machinery, Equipment and Assets					●	
Inclusion of specific thematic modules			WEN		LOSSES	



## VALUE ADDED OF THE 50x2030 APPROACH

- **Improved coverage and scope:** targets all agricultural production units in the country (agricultural household and corporate producers), covers crop and livestock; could cover fisheries when relevant
- **Improved comparability and coherence** by using international concepts and definitions
- **Improved data quality** in terms of relevance, accuracy, timeliness, accessibility
- Provides accurate figures on **production of agricultural commodities as basis for food systems**
- Covers **different economic, technical and environmental aspects** linked to the agricultural production





## 31 countries 2023-2024

# WHERE THE INITIATIVE IS WORKING AT THE MOMENT

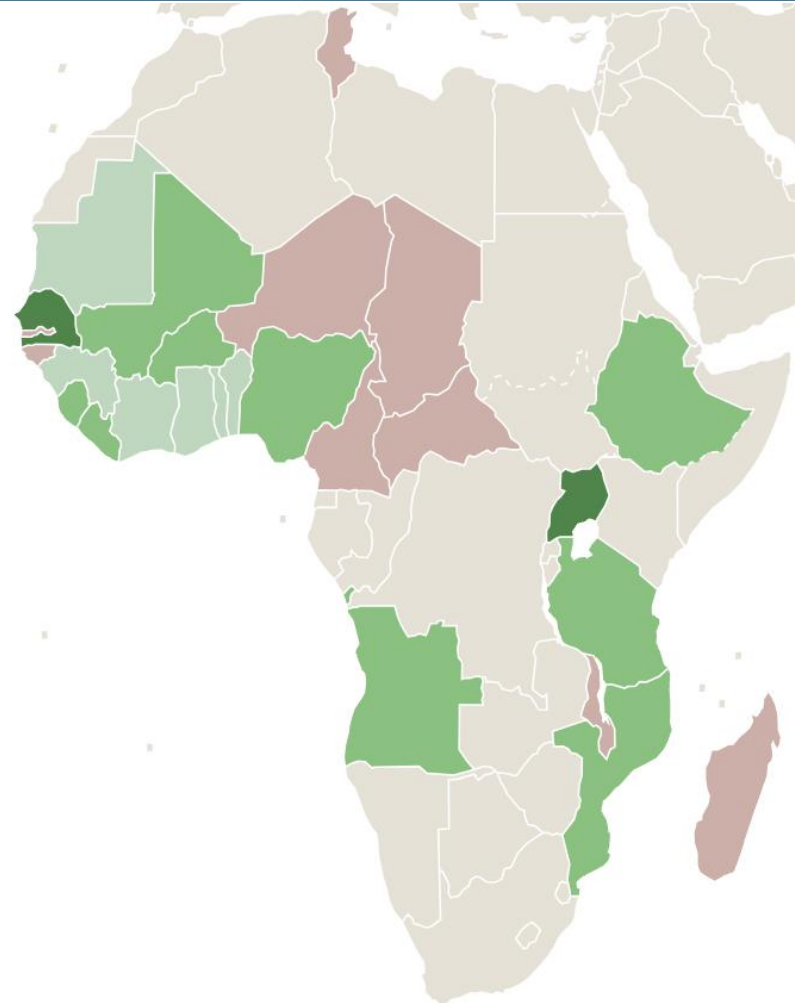


Author's own elaboration. FAO, 2024

The boundaries and names shown and the designations used on these map(s) do not imply the expression of any opinion whatsoever on the part of FAO concerning the legal status of any country, territory, city or area or of its authorities, or concerning the delimitation of its frontiers and boundaries. Dashed lines on maps represent approximate border lines for which there may not yet be full agreement. Final boundary between Sudan and South Sudan has not yet been determined. Dotted line represents approximately the Line of Control in Jammu and Kashmir agreed upon by India and Pakistan. The final status of Jammu and Kashmir has not yet been agreed upon by the parties.



## 27 countries in Africa



- On-going discussions
- 1st data collection in preparation
- 1 on-going or completed cycle
- At least 3 cycles completed

Author's own elaboration. FAO, 2024

The boundaries and names shown and the designations used on these map(s) do not imply the expression of any opinion whatsoever on the part of FAO concerning the legal status of any country, territory, city or area or of its authorities, or concerning the delimitation of its frontiers and boundaries. Dashed lines on maps represent approximate border lines for which there may not yet be full agreement. Final boundary between Sudan and South Sudan has not yet been determined.

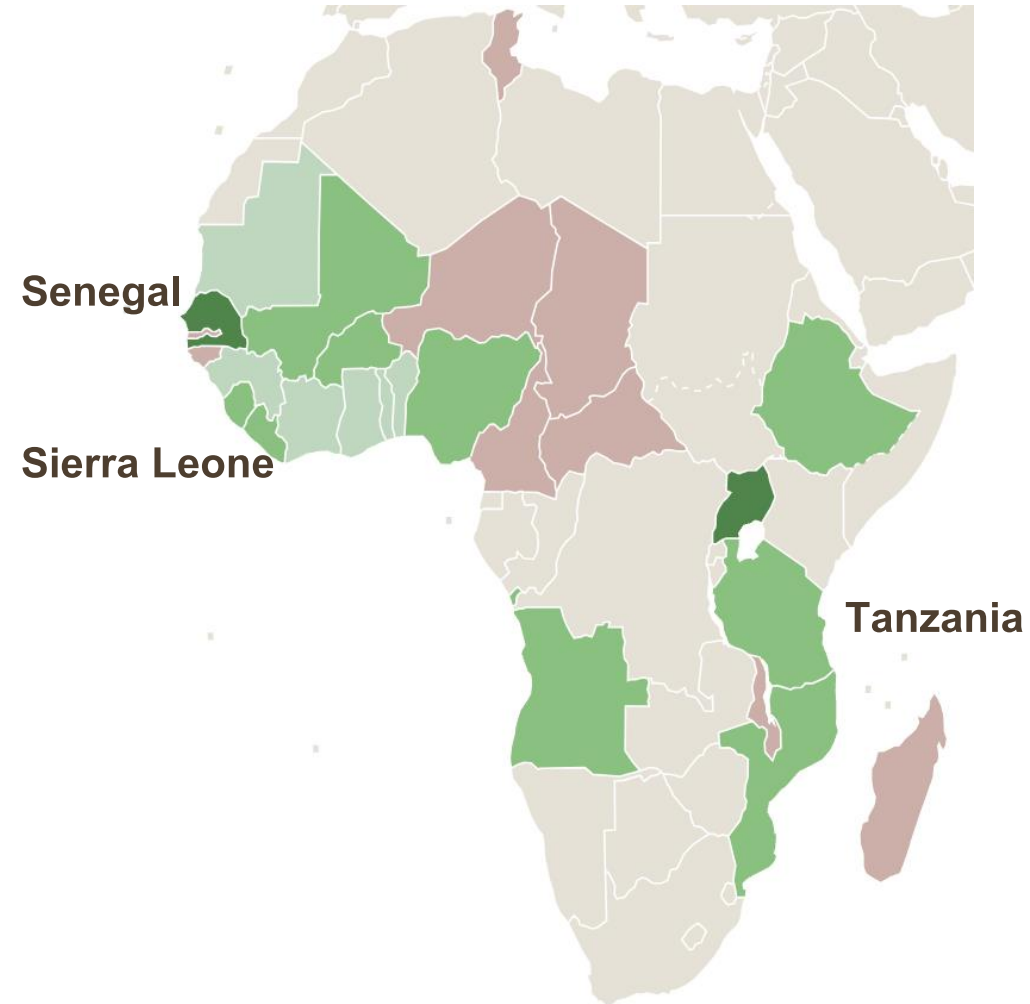


## First lessons learned from 3 years of implementation

- **Long-term support** useful for establishing a permanent system of agricultural statistical surveys.
- **Integration** with existing national systems of surveys and census operations is key.
- **Modular approach** of 50x2030 tools allow the integration of specific modules with country relevance.
- Implementation is facilitated when **initial strengthening of capacities** took place (example of GSARS).
- Important efforts needed on specific operations such as **data cleaning and data dissemination** for guaranteeing a high level of quality for data and open access to users.
- **High level of governance** at country level is crucial for being able to match the deadlines (ag surveys are seasonal...) and make resources available at the right time for data collection.



## 3 next presentations focusing on :



Thank you for your attention!

For more information, please  
visit: <https://50x2030.org>

AFCAS 28  
LEVERAGING  
DATA & STATISTICS  
FOR AGRIFOOD  
SYSTEMS  
TRANSFORMATION  
IN AFRICA

