





STATEGEOCADASTRE

Preparation of National Consolidation Programme in Ukraine



LAND.GOV.UA

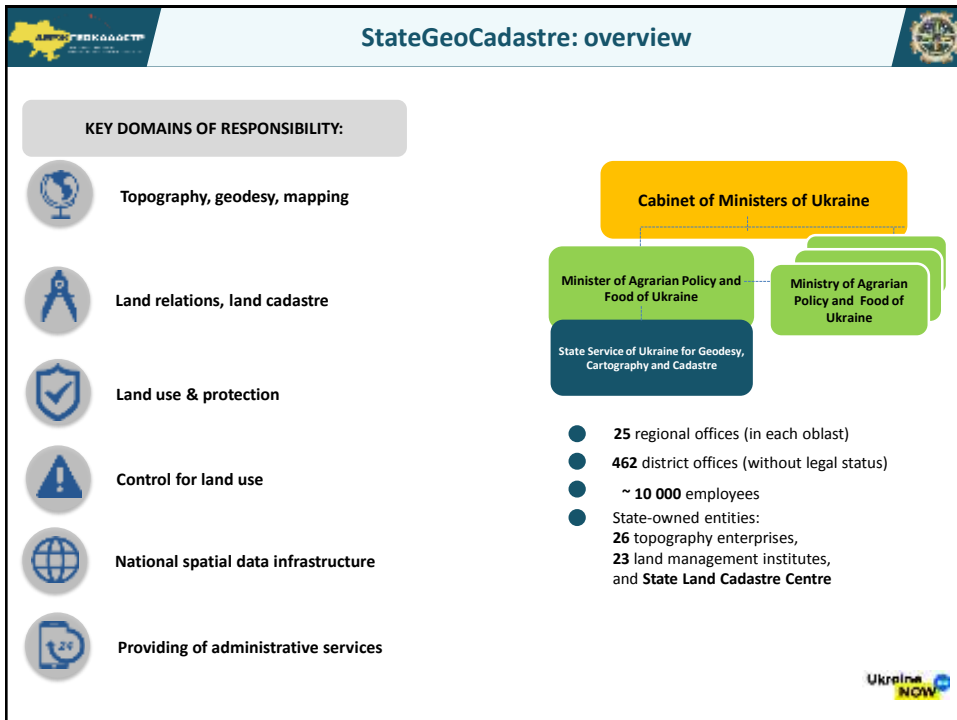


Ukraine: General Information



- One of the biggest countries in Europe - 603 549 km²
- 5.7% of the European territory
- Population – over 42 million
- 1/3 of European black soils and plough lands
- Over 18 million land parcels registered in State Land Cadastre





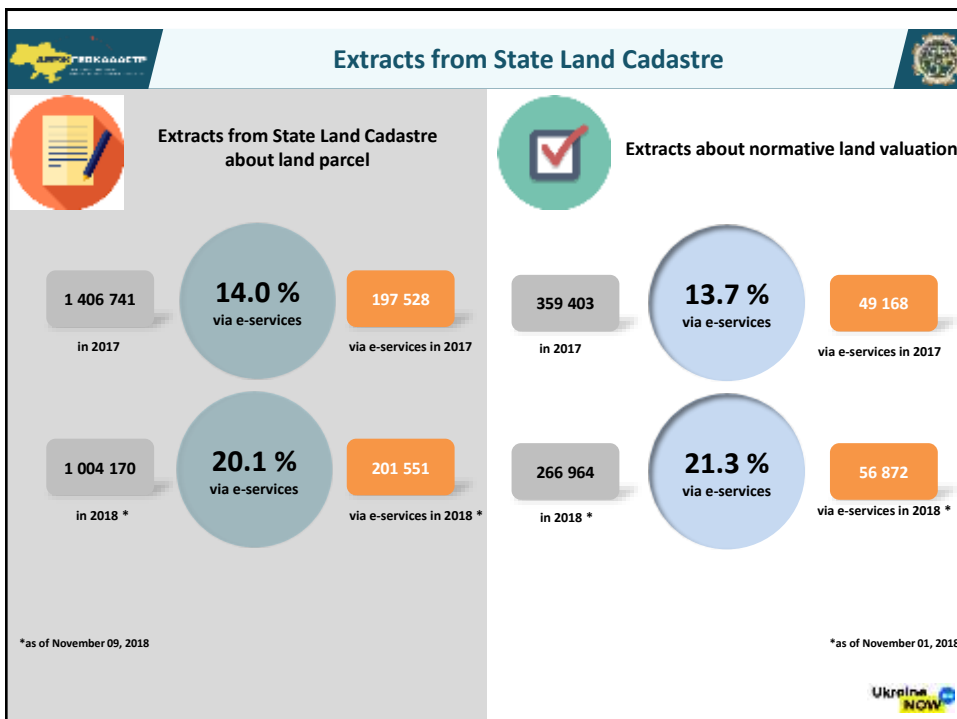
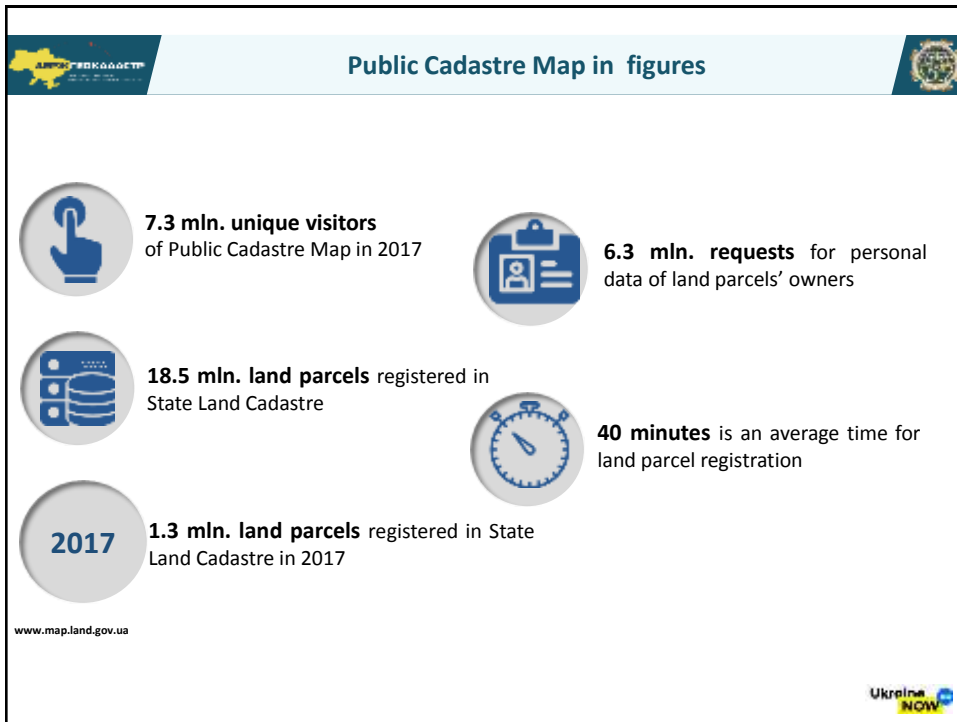
State Land Cadastre of Ukraine

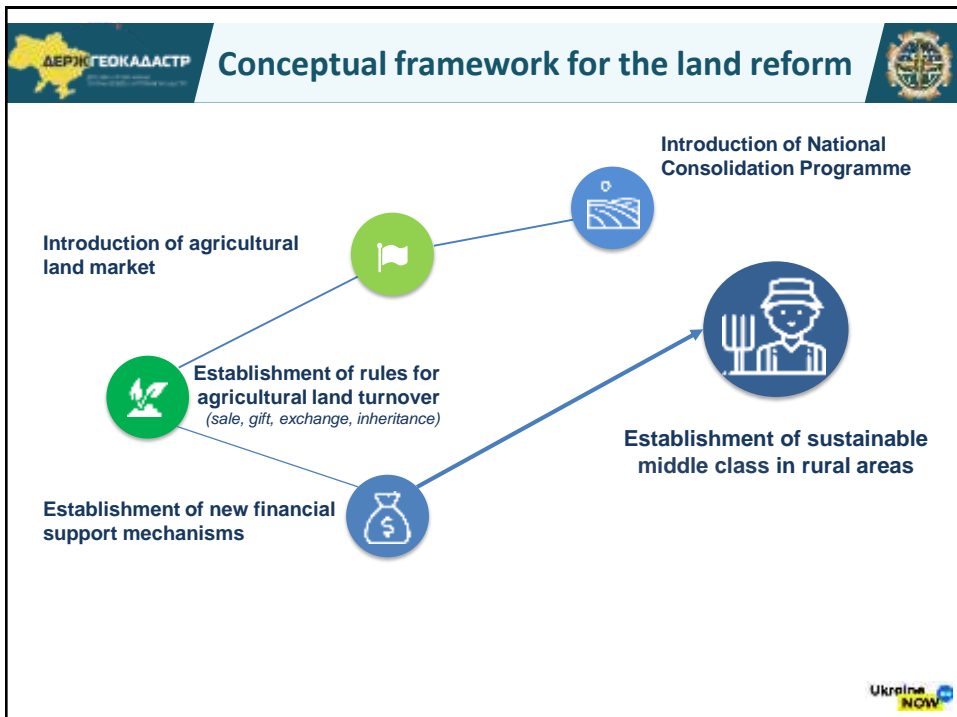
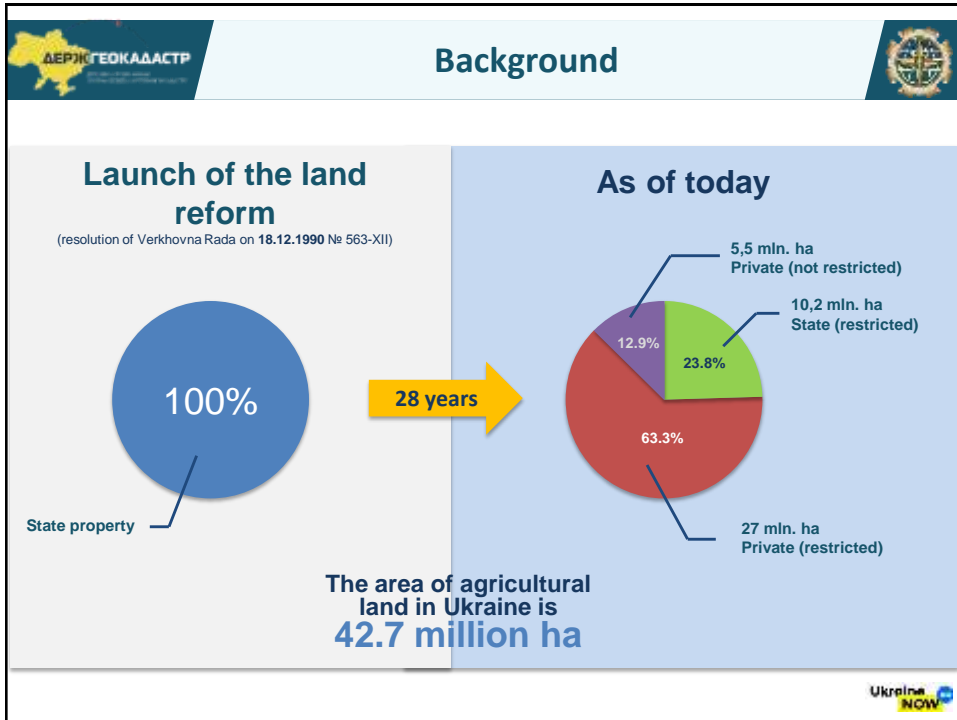
National Cadastre System was launched in 2013 (World Bank Project)


Public Cadastre Map:

- Administrative boundaries
- Index cadastral maps
- Ortho-photo
- Land parcels
- Agro-industrial soil groups
- Digital maps, e.g. heights cartogram etc.


<http://www.map.land.gov.ua>








Benefits and challenges




CHALLENGES


- ✓ The absence of open land market
- ✓ The 2nd Law Draft on Land Consolidation isn't adopted
- ✓ Law awareness on land consolidation advantages
- ✓ Land parcels with uncertain ownership




BENEFITS

- ✓ The economical effectiveness increase of the agricultural land use
- ✓ The decrease of land fragmentation
- ✓ Land massives formation
- ✓ Decrease expenses for agricultural production







STATEGEOCADASTRE

Thank you!

LAND.GOV.UA