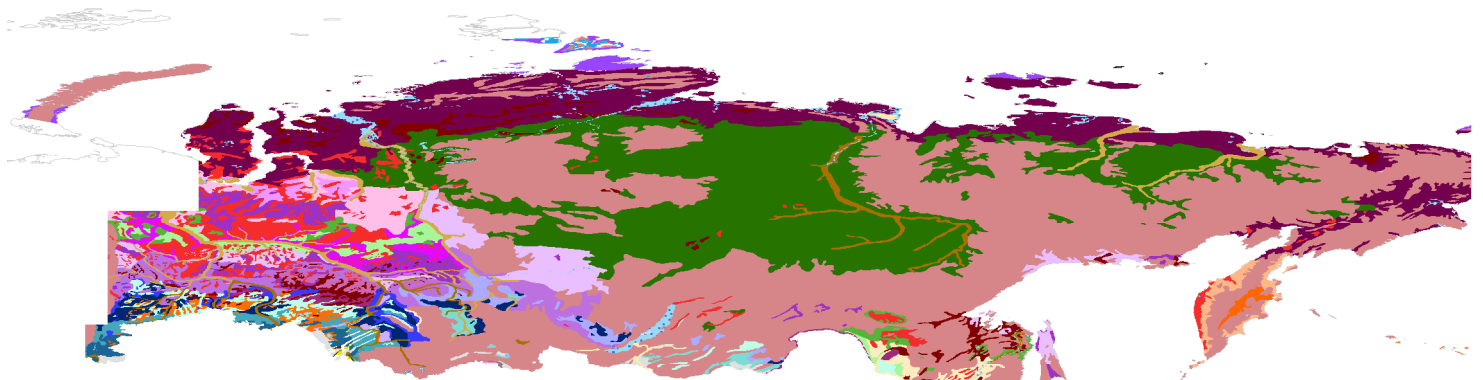














































VIII/II - North and Central Asia



SOIL MAP OF THE WORLD - COMMONWEALTH OF INDEPENDENT STATES
© 2000
Soil Classification System: FAO/UNESCO
All Rights Reserved. No part of this publication may be reproduced without the prior written permission of the publisher.

0 750 1.500 3.000 Kilometers

Legend

 Bd- Dystric Cambisols	 Gd- Dystric Gleysols	 Lg- Gleyic Luvisols	 To- Ochric Andosols
 Bg- Gleyic Cambisols	 Gh- Humic Gleysols	 Mg- Gleyic Greyzems	 Tv- Vitric Andosols
 Bx- Gelic Cambisols	 Gm- Mollic Gleysols	 Mo- Orthic Greyzems	 We- Eutric Planosols
 C- CHERNOZEMS	 Gx- Gelic Gleysols	 Od- Dystric Histosols	 Ws- Solodic Planosols
 Cg- Glossic Chernozems	 Hg- Gleyic Phaeozems	 Oe- Eutric Histosols	 Xi- Luvic Xerosols
 Ch- Haplic Chernozems	 I- LITHOSOLS	 Pg- Gleyic Podzols	 Z- SOLONCHAKS
 Ck- Calcic Chernozems	 J- FLUVISOLS	 Ph- Humic Podzols	 Water bodies (WA)
 Cl- Luvic Chernozems	 Jd- Dystric Fluvisols	 Rd- Dystric Regosols	 Glaciers (GL)
 Dd- Dystric Podzoluvisols	 Je- Eutric Fluvisols	 Rx- Gelic Regosols	 Dunes/Shifting sand (DS)
 De- Eutric Podzoluvisols	 Kh- Haplic Kastanozems	 Sm- Mollic Solonetz	 NO DATA
 Dg- Gleyic Podzoluvisols	 Kl- Luvic Kastanozems	 So- Orthic Solonetz	 Land boundaries