















### Legend

	International Boundary		River
	Administrative Boundary		Intermittent River
	Capital, Regional Capital, Town		Canal
	Zone of Irrigation Development		Lake
	Irrigation Scheme		Dam

Albers Equal Area Projection, WGS 1984