

















Legend

 International Boundary	 River
 Armistice Demarcation Line	 Intermittent River
 Administrative Boundary	 Canal
 Capital, Regional Capital, Town	 Lake
 Zone of Irrigation Development	 Intermittent Lake
	 Salt Pan
	 Dam

Albers Equal Area Projection, WGS 1984